

PHASE I ENVIRONMENTAL SITE ASSESSMENT

1105 CARLTON STREET PROPERTY
1105 CARLTON STREET
CLEARWATER, PINELLAS CO., FLORIDA

REPORT DATE: NOVEMBER 21, 2023



Prepared for:

City of Clearwater
100 S. Myrtle Ave.
Clearwater, Florida 33756
(727) 444-8234

Prepared by:

EnviroTrac Ltd.
5309 56th Commerce Park Blvd.
Tampa, Florida 33610
(813) 626-8443

*A Full Service Environmental Consulting
and Contracting Firm*

EXECUTIVE SUMMARY

EnviroTrac Ltd. (EnviroTrac) was retained by Mr. Joe DeCicco, Senior Environmental Specialist with the City of Clearwater (User), to perform a *Phase I Environmental Site Assessment (ESA)* in conformance with American Society for Testing and Materials (ASTM) Standard Practice E 1527-21 and the Environmental Protection Agency Standards and Practices for All Appropriate Inquiries (AAI) (40 CFR Part 312) for the 1105 Carlton Street Property located at 1105 Carlton Street, Clearwater, Pinellas County, Florida (herein referred to as the subject property).

The subject property consists of a single parcel totaling approximately 0.09 acres located at 1105 Carlton Street, in Clearwater, Pinellas County, Florida. The parcel is identified by Pinellas County Parcel ID: 10-29-15-33534-003-0150. The subject property is developed with an 1,890-square-foot (sf) two-story, mixed use commercial-residential building, and an 840-sf single-story residence. According to the Pinellas County Property Appraiser website, both buildings were constructed in 1940; however, the western-located 2-story building was constructed sometime between 1957 and 1965. Both buildings are currently residential in use. Additional improvements include municipal utilities.

Based on a review of historical topographic maps and aerials, the subject property was vacant in 1923 and the western portion was developed with a 2-story building occupied by two “stores” by 1929. This building was demolished sometime prior to 1942. The existing eastern-located residence was constructed in 1940 and has been residential in use through the present time. The existing western-located building was constructed sometime between 1957 and 1965 and 1st floor occupants have included Greenwood Sundries Confy, Dew Drop Inn Restaurant, Greenwood Arcade & Restaurant, A&A Café, and private residences on the second floor.

The surrounding area was developed in the early-1920s with scattered residences. By 1929, the east and northeast properties were residentially developed and commercial development was prevalent to the north, south, and southwest. A gasoline station adjoined the subject property to the southwest in the 1950s-1960s. This former gas station does not represent a REC based on information obtained during the regulatory records review. The remaining commercial properties were occupied by restaurants, pool halls, barber shops, various retailers, and offices. Two dry cleaning businesses operated at the former commercial building located approximately 100 feet south of the subject property in the 1940s-1950s (Greenwood Park Cleaners at 1104 Tangerine St.) and the 1960s-1970s (Flair Dry Cleaning at 1102 Tangerine St.). Regulatory information was not identified for the cleaners. The dry cleaners do not represent RECs as summarized throughout the report.

Ms. Kristi Miller, EnviroTrac Site Assessor, performed a site reconnaissance on November 8, 2023. The subject property was developed with a vacant residence in the eastern portion and a multi-use building in the western portion; currently, only the second floor was occupied by

residents and the first floor was vacant. It appears that commercial renovations had begun on the first floor but were not completed. RECs were not identified during the reconnaissance.

EnviroTrac reviewed a regulatory database report provided by Environmental Data Resources, Inc. (EDR). The subject property was not listed on the regulatory databases searched by EDR; however, the subject property and surrounding area are located within the Ulmerton Road Opportunity Corridor and City of Clearwater designated Brownfield Areas.

The following offsite facility was identified on the EDR report:

Blue Chip Bar Site (1317 N. MLK Jr. Ave.) - This US Brownfields facility is located approximately 100 feet south of the subject property. The former Blue Chip Bar building was demolished in 2009-2010; this was the location of two historic dry cleaning businesses (Flair Dry Cleaning and Greenwood Park Cleaners). According to the EDR report, "Phase I and Phase II ESAs completed in 2008 revealed no RECs associated with the property. No further assessment is recommended. Former Use: Historical land use included commercial and residential land use. Site was considered an "eye sore" and had developed a stigma related to excessive crime activity at the site." The assessments were completed through a US EPA Brownfields Assessment Cooperative Agreement. EnviroTrac requested copies of the 2008 Phase I and Phase II ESAs from the City of Clearwater and USEPA District 4 through a Freedom of Information Act (FOIA) request. At the issuance of this report, the reports have not been provided. The EPA indicated that the request was received and a response is expected within 20 days. The City of Clearwater purchased this property in 2008 after receipt of the aforementioned due diligence reports. Although EnviroTrac has not been provided copies of the Phase I and Phase II reports, it can be presumed that contamination was not identified; therefore, it is unlikely that the current subject property would be affected by the historic dry cleaners. The absence of this information represents a significant data gap. Once the reports are received from the USEPA, EnviroTrac will update any pertinent information as it pertains to the current subject property.

Based on the regulatory records review, the remaining off-site regulatory facilities do not represent RECs based on down-gradient positioning, substantial distance, and/or the absence of releases, as discussed in Section 6.

EnviroTrac did not identify RECs in connection with the subject property during this assessment.

TABLE OF CONTENTS

1.0	INTRODUCTION.....	6
1.1	Purpose	6
1.2	Scope.....	7
1.3	Significant Assumption	9
1.4	Limitations and Exceptions.....	9
1.5	Special Terms and Conditions (User Reliance).....	12
2.0	PREVIOUS ENVIRONMENTAL SITE ASSESSMENT SUMMARY	12
2.1	Previous Environmental Reports.....	12
3.0	CURRENT SITE CHARACTERISTICS	13
3.1	Site Ownership and Location	13
3.2	Site Description and Operations.....	13
3.3	Site Utilities.....	14
3.4	Site Reconnaissance	14
3.5	Underground and Above-Ground Storage Tanks (USTs and ASTs)	15
3.6	Polychlorinated Biphenyls (PCBs)	16
3.7	Wetlands	16
3.8	Radon	16
3.9	Asbestos	16
3.10	Lead Paint	17
3.11	Site Hydrology and Geology	18
	3.11.1 Surface Water and Surficial Soil Characteristics.....	18
	3.11.2 Groundwater Characteristics.....	18
	3.11.3 Geological Characteristics.....	18
4.0	CURRENT AREA CHARACTERISTICS	19
4.1	Adjoining Properties	19
4.2	Area Utilities	20
5.1	County Records.....	20
5.3	City Records	21
5.4	State Records	21
5.4	Subject Property and Area Aerial Photographs	21
5.5	Site and Area Fire Insurance Maps.....	22
5.6	City Directories.....	23
5.7	Topographic Maps	24
5.8	Historical Records Sources Summary	24
6.0	SITE REGULATORY INFORMATION AND RECORDS REVIEW.....	26
6.1	Federal, State, Local, and Tribal Environmental Review.....	26
6.2	Federal, State, Local, and Tribal Site Records	27
6.3	Federal, State, Local, and Tribal Adjoining Property Records.....	28
7.0	VAPOR ENCROACHMENT SCREENING (VES).....	30
8.0	INTERVIEWS.....	31
9.0	USER PROVIDED INFORMATION	31
9.1	Title Records.....	32
9.2	Environmental Liens or Activity and Use Limitations (AULs).....	32

PHASE I ENVIRONMENTAL SITE ASSESSMENT
RESIDENTIAL PROPERTIES
1105 Carlton Street
Clearwater, Florida

9.3	Specialized Knowledge.....	32
9.4	Significant Valuation Reduction for Environmental Issues	32
9.5	Owner, Property Manager and Occupant Information	32
9.6	Reason for Performing Phase I ESA.....	32
9.7	Other User Provided Documents	32
10.0	FINDINGS, OPINIONS, AND CONCLUSIONS	33
11.0	RECOMMENDATIONS.....	35
12.0	DEVIATIONS	35
13.0	REFERENCES.....	36

FIGURES

FIGURE 1	Property Location Diagram (2023 Aerial Photograph)
FIGURE 2	Subject Property Diagram

APPENDICES

APPENDIX A	Reconnaissance Photographs
APPENDIX B	Property Appraiser Documents
APPENDIX C	Topographic Maps
APPENDIX D	Historic Aerial Photographs
APPENDIX E	Fire Insurance Maps
APPENDIX F	City Directories
APPENDIX G	EDR Environmental Database Search
APPENDIX H	FOIA & Supporting Documentation
APPENDIX I	ASTM User Questionnaire & User Provided Documents
APPENDIX J	Qualifications of EPs

1.0 INTRODUCTION

1.1 Purpose

EnviroTrac Ltd. (EnviroTrac) was retained by Mr. Joe DeCicco, Senior Environmental Specialist with the City of Clearwater (User), to perform a *Phase I Environmental Site Assessment* (ESA) in conformance with American Society for Testing and Materials (ASTM) Standard Practice E 1527-21 and the Environmental Protection Agency Standards and Practices for All Appropriate Inquiries (AAI) (40 CFR Part 312) for the 1105 Carlton Street Property located at 1105 Carlton Street, Clearwater, Pinellas County, Florida (herein referred to as the subject property). The subject property location is depicted on **Figures 1-2**. Photographs taken during the reconnaissance are included in **Appendix A**.

Site Address:	1105 Carlton St., Clearwater, Pinellas County, Florida
Site Name (if applicable):	1105 Carlton Property
Property Type:	Residential and vacant commercial
Site Inspection Date:	November 8, 2023
Report Author:	Ms. Kristi Miller
Report Date:	November 21, 2023
Project No:	02.991455.P1

The purpose of this Phase I ESA was to identify recognized environmental conditions (RECs) at the subject property. According to the ASTM Standard Practice E 1527-21, the term recognized environmental condition (REC) means (1) the presence of hazardous substance or petroleum products in, on, or at the subject property due to any release to the environment; (2) the likely presence of hazardous substances or petroleum products in, on, or at the subject property due to a release or likely release to the environment; (3) the presence of hazardous substances or petroleum products in, on, or at the subject property under conditions that pose a material threat of a future release to the environment.

Controlled recognized environmental conditions (CRECs) are recognized environmental conditions affecting the subject property that has been addressed to the satisfaction of the applicable regulatory authority or authorities with hazardous substances or petroleum products allowed to remain in place subject to implementation of required controls (for example activity and use limitation or other property use limitations).

Per ASTM E 1527-21 de Minimis conditions are conditions that generally do not present a threat to human health or the environment and that generally would not be the subject of an enforcement action if brought to the attention of the appropriate governmental agencies. Conditions determined to be de Minimis are not recognized environmental conditions nor controlled recognized environmental conditions.

Per ASTM E 1527-21, a historical recognized environmental condition (HREC) is a previous release of hazardous substances or petroleum products affecting the subject property that has been addressed to the satisfaction of the applicable regulatory authority or authorities and meeting unrestricted use criteria established by the applicable regulatory authority or authorities without subjecting the subject property to any controls (for example activity and use limitations or other property use limitations).

ASTM Standard Practice E 1527-21 is intended to permit a user to satisfy one of the requirements to qualify for innocent landowner, contiguous property owner, or bona fide prospective purchaser limitations on Comprehensive Environmental Response, Compensation and Liability Act (CERCLA) liability (also referred to as “landowner liability protections” or LLP’s), that is, ASTM Standard Practice E 1527-21 constitutes “all appropriate inquiry” into the previous ownership and uses of the property consistent with good commercial or customary standards and practice as defined by 42 U.S. C. § 9601(35)(b). Per ASTM Standard Practice E 1527-21, Section 6, User Responsibilities, the user of this assessment has specific obligations for performing tasks that will help the Environmental Professional identify the possibility of recognized environmental conditions in connection with the subject property. Failure by the user to fully comply with the requirements may impact their ability to use this report to help qualify for Landowner Liability Protections (LLPs) under CERCLA. EnviroTrac makes no representations or warranties regarding a User’s qualification for protection under any federal, state, or local laws, rules, or regulations.

1.2 Scope

This Phase I ESA was conducted in general accordance with ASTM Standard Practice E 1527-21. Significant additions, deletions or exceptions to ASTM Standard Practice E 1527-21 are noted below or in the corresponding sections of this report. The scope of this assessment included an evaluation of the following:

- Physical setting characteristics of the subject property using practically reviewable sources that included topographic maps, geologic maps, hydrologic data and flood maps;
- Usage of the subject property, adjoining properties and surrounding area through a review of referenced historical sources such as land title records, fire insurance maps, city directories, aerial photographs, prior reports and interviews;
- Observations and interviews regarding current subject property usage and conditions including: the use, treatment, storage, disposal or generation of hazardous substances, petroleum products, hazardous wastes, non-hazardous solid wastes and wastewater;

PHASE I ENVIRONMENTAL SITE ASSESSMENT
RESIDENTIAL PROPERTIES
1105 Carlton Street
Clearwater, Florida

- Usage of adjoining and surrounding area properties and the likely impact of known or suspected releases of hazardous substances or petroleum products from those properties to the subject property;
- Information in referenced environmental agency databases and local environmental records, within the specified approximate minimum search distance from the subject property; and
- Preparation of this report.

As stated in the ASTM Standard Practice E 1527-21, there may be environmental issues or conditions at a subject property that the user may wish to assess in connection with commercial real estate that are outside the scope of the ASTM practice. These “non-scope considerations” or business environmental risks (BERs) may be present on a property in quantities or under conditions that may lead to contamination of the property or of nearby properties but are not included in the CERCLA definition of hazardous substances. EnviroTrac investigated the following non-scope considerations/BER:

- Suspect asbestos containing material (ACM);
- Naturally-occurring radon infiltration;
- PCB-containing building materials;
- Regulatory compliance.

Investigation of the above-mentioned non-scope considerations/BERs consisted of a limited visual inspection during site reconnaissance, professional experience, and review of readily attainable published data sources. It should be noted that unless indicated in this report, no intrusive samples for potential biological agents, indoor air quality, LBP, radon, or mold were collected, and no formal determination of wetlands (using biological surveys or similar techniques) were conducted. Unless indicated in this report, results of the investigation of the non-scope considerations/BERs are not to be construed as compliant with *any* regulation but serve only to assist in assessing commercial business risks. EnviroTrac completed a limited asbestos survey which is submitted under separate cover.

The following is a summary of historical documents that were reviewed in order to complete this Phase I ESA:

- Topographic maps;
- Aerial photographs;
- Fire insurance maps;
- City directories;
- County deed documents;
- Permits

1.3 Significant Assumption

Any assumptions in this report are considered as having insignificant impact on the determination of *RECs* associated with the subject property unless specified.

1.4 Limitations and Exceptions

As per ASTM E 1527-21, a data gap is defined as a lack of or inability to obtain information required by the ASTM E 1527-21 practice despite good faith efforts by the environmental professional to gather such information. Data gaps may result from incompleteness in any of the activities required by ASTM E 1527-21 practice, including, but not limited to, site reconnaissance (for example, an inability to conduct the site visit), and interviews (for example, an inability to interview the key site manager, regulatory officials, etc.). A significant data gap is a data gap that affects the ability of the environmental professional to identify a *REC*.

As per ASTM E 1527-21, a data failure is the failure to achieve the historical research objective (compiling and analyzing historical property information and developing a history of the previous uses of the subject property, adjoining properties, and surrounding area to identify *RECs* at the subject property) even after reviewing the standard historical resources (topographic maps, aerial photographs, fire insurance maps, and city directories) that are reasonably ascertainable and likely to be useful. A data failure is a type of data gap.

The following is a summary of significant data gaps, if any, identified in this report.

SIGNIFICANT DATA GAP AND DATA FAILURE SUMMARY		
Report Section		Description
3.4	Methodology and Limiting Conditions	No <i>significant data gap</i> identified.
4.0	Current Area Characteristics	No <i>significant data gap</i> identified.
5.0	Site History	No <i>significant data gap</i> identified.
7.0	Site Regulatory Information and Records Review	Phase I and II reports for an offsite regulatory facility (former dry cleaning use) were requested from the US EPA. The absence of this information represents a significant data gap.
10.0	Interviews	No <i>significant data gap</i> identified.
11.0	User Provided Information - Environmental Liens or AULs	No <i>significant data gap</i> identified.

The ASTM Standard Practice E 1527-21 recognizes inherent limitations for Phase I ESAs, including, but not limited to:

- *Uncertainty Not Eliminated* - A Phase I ESA cannot completely eliminate uncertainty regarding the potential for *recognized environmental conditions* in connection with any subject property;
- *Not Exhaustive* - A Phase I ESA is not an exhaustive investigation of the subject property and environmental conditions on such subject property; and
- *Past Uses of the Subject Property* - Phase I requirements only require review of standard historical sources at five-year intervals. Therefore, past uses of subject property at less than five-year intervals may not be discovered.

Users of this report may refer to ASTM Standard Practice E 1527-21 for further information regarding these and other limitations. This report is not definitive and should not be assumed to be a complete and/or specific definition of all conditions above or below grade. Current subsurface conditions may differ from the conditions determined by surface observations, interviews, and reviews of historical sources. The most reliable method of evaluating subsurface conditions is through intrusive techniques, which are beyond the scope of this report. Information in this report is not intended to be used as a construction document and should not be used for demolition, renovation, or other subject property construction purposes. Any use of this report by any party, beyond the scope and intent of the original parties, shall be at the sole risk and expense of such user.

EnviroTrac makes no representation or warranty that the past or current operations at the subject property are, or have been, in compliance with all applicable federal, state, and local laws, regulations and codes. This report does not warrant against future operations or conditions, nor does it warrant against operations or conditions present of a type or at a location not investigated. Regardless of the findings stated in this report, EnviroTrac is not responsible for consequences or conditions arising from facts not fully disclosed to EnviroTrac during the assessment.

An independent data research company provided the government agency database referenced in this report. Information on surrounding area properties was requested for approximate minimum search distances and is assumed to be correct and complete unless obviously contradicted by EnviroTrac's observations or other credible referenced sources reviewed during the assessment. EnviroTrac shall not be liable for any such database firm's failure to make relevant files or documents properly available, to properly index files, or otherwise to fail to maintain or produce accurate or complete records.

EnviroTrac used reasonable efforts to identify evidence of above ground and underground storage tanks and ancillary equipment on the subject property during the assessment. "Reasonable efforts" were limited to observation of accessible areas, review of referenced

PHASE I ENVIRONMENTAL SITE ASSESSMENT
RESIDENTIAL PROPERTIES
1105 Carlton Street
Clearwater, Florida

public records, and interviews. These reasonable efforts may not identify subsurface equipment or evidence hidden from view by things including, but not limited to, snow cover, paving, construction activities, stored materials, and landscaping.

Any estimates of costs or quantities in this report are approximations for commercial real estate transaction due diligence purposes and are based on the findings, opinions, and conclusions of this assessment, which are limited by the scope of the assessment, schedule demands, cost constraints, accessibility limitations and other factors associated with performing the Phase I ESA. Subsequent determinations of costs or quantities may vary from the estimates in this report. The estimated costs or quantities in this report are not intended to be used for financial disclosure related to the Financial Accounting Standards Board (FASB) Statement No. 143, FASB Interpretation No. 47, Sarbanes/Oxley Act or any United States Securities and Exchange Commission reporting obligations and may not be used for such purposes in any form without the express written permission of EnviroTrac.

EnviroTrac is not a professional title insurance or land surveyor firm and makes no guarantee, express or implied, that any land title records acquired or reviewed in this report, or any physical descriptions or depictions of the subject property in this report, represent a comprehensive definition or precise delineation of subject property ownership or boundaries.

The Environmental Professional Statement in Section 14.0 of this report does not "certify" the findings contained in this report and is not a legal opinion of such Environmental Professional. The Environmental Professional Statement is intended to document EnviroTrac's opinion that an individual meeting the qualifications of an Environmental Professional was involved in the performance of the assessment and that the activities performed by, or under the supervision of, the Environmental Professional were performed in conformance with the standards and practices set forth in 40 CFR Part 312 per the methodology in ASTM Standard Practice E 1527-21 and the scope of work for this assessment.

In accordance with the ASTM Standard Practice E 1527-21, this report is presumed to be valid for a six-month period. If the report is older than six months, the following information must be updated in order for the report to be valid: (1) regulatory review, (2) site visit, (3) interviews, (4) specialized knowledge, and (5) environmental liens search. Reports older than one year may not meet the ASTM Standard Practice 1527-21 and therefore, the entire report must be updated to reflect current conditions and subject property-specific information.

The Phase I Report will remain viable if it was completed no more than 180 days prior to the date of acquisition, or up to one year, if five specific components of the Report have been updated (the five components include: interviews, searches for recorded environmental cleanup liens, review of government records, site reconnaissance of the subject property and the Environmental Professional [EP] Declaration). In addition, the E1527-21 Standard requires that

the dates in which each of the components were completed be identified in the Phase I Report, and that the 180 day or 1-year time period begins with the date upon which the first of these components was completed: **Viability Date: April 22, 2024**

1.5 Special Terms and Conditions (User Reliance)

This report is for the use and benefit of and may be relied upon by The City of Clearwater (User). Any party using this report agrees that by accepting this report any use or reliance on this report shall be limited by the exceptions and limitations in this report, and with the acknowledgment that actual site conditions may change with time, and that conditions may exist at the subject property that were not discovered within the authorized scope of the assessment. Any use by or distribution of this report to third parties, without the express written consent of EnviroTrac, is at the sole risk and expense of such third party.

EnviroTrac makes no other representation to any third party except that it has used the degree of care and skill ordinarily exercised by environmental consultants in the preparation of the report and in the assembling of data and information related thereto. No other warranties are made to any third party, either expressed or implied.

2.0 PREVIOUS ENVIRONMENTAL SITE ASSESSMENT SUMMARY

The following section discusses previous environmental site assessments that were provided to EnviroTrac for review.

2.1 Previous Environmental Reports

Although requested, previous environmental reports were not provided to EnviroTrac for review.

3.0 CURRENT SITE CHARACTERISTICS

3.1 Site Ownership and Location

Site Owner:	Anna P. Birt
Site Occupant:	Western building 2 nd floor is occupied by various resident tenants Western building 1 st floor is unoccupied Eastern building is unoccupied
Date of Ownership:	Unknown, deed documentation is not available online. (Appendix B)
Site Location and Legal Description:	Southeast corner of N. Martin Luther King Jr. Ave. and Carlton St., 1105 Carlton St., Clearwater City Limits "GREENWOOD PARK BLK C, LOT 15"
Tax Map No.	10-29-15-33534-003-0150
Zoning:	C – Commercial City of Clearwater
County:	Pinellas
USGS Quadrangle:	Clearwater, Florida

3.2 Site Description and Operations

Size of Property (approximate)	0.088 acres
General Topography of Property	Elevation is ~20 feet NVGD and the land slopes to the east-northeast
Adjoining or Access/Egress Roads	Carlton St. to the north and N. MLK Jr. Ave. to the west
Paved or Concrete Areas	NA
Surface Water	NA
Storm Sewer Utility	City of Clearwater
General Building Description	2-story concrete block building, 1 st floor commercial, 2 nd floor residential 1-story wood frame residence with concrete porch addition
Number of Floors	1 and 2
Construction Completion Date	Residence ~1940 2-story building = between 1957 and 1965
Construction Type	Concrete slab on grade and wood frame
Hazardous Waste Materials Storage	None observed
Petroleum Materials Storage	None observed

PHASE I ENVIRONMENTAL SITE ASSESSMENT
RESIDENTIAL PROPERTIES
1105 Carlton Street
Clearwater, Florida

3.3 Site Utilities

Potable Water Source	City of Clearwater
Sanitary Sewer Utility	City of Clearwater
Electrical Utility	Duke Energy
Heating and Cooling System Type	Electric – heating oil tanks/gas not utilized. A heating oil tank was historically located on the south side of the western 2-story building. Information regarding the tank was not identified. Evidence of a tank was not observed during the reconnaissance.

3.4 Site Reconnaissance

Methodology	
Site Inspector:	Kristi Miller
Site Reconnaissance Date:	November 8, 2023
Weather:	Sunny and clear
Temperature:	80° F
Site Representative:	Mr. Chuck Lane, Clearwater Economic Development
Limiting Conditions:	Select bedrooms were not accessible on the second floor
Physical Characteristics	
Vegetation	Low lying grass/weeds
Topography	Relatively flat
Visual Observations	
Significant Staining	None observed
Petroleum Products Use, Storage, Disposal	None observed
Hazardous Substance Use, Storage, Disposal	None observed
Floor Drains/Sumps/Lagoons Discharge Pipes/Discharge Areas	None observed
Grease Trap	Although not observed during the reconnaissance, a grease trap is reportedly present south-adjacent to the western building and serviced former onsite restaurants
Catch Basins/Stormwater Drywells	None observed
Dumping of Petroleum or Hazardous Substances	None observed
Dumpster	None observed
Soil/Surface Water/Groundwater	None observed

PHASE I ENVIRONMENTAL SITE ASSESSMENT
RESIDENTIAL PROPERTIES
1105 Carlton Street
Clearwater, Florida

Contamination/Staining	
Stressed Vegetation	None observed
Potable/Monitoring Wells	One monitoring well was observed in the sidewalk north-adjacent to the western portion of the subject property

Subject property and adjoining properties photographs are provided in **Appendix A**.

3.5 Underground and Above-Ground Storage Tanks (USTs and ASTs)

There was no visual evidence of former or current USTs or ASTs at the subject property.

EnviroTrac reviewed Google street view images from 2007 through the present time. An apparent heating oil tank was observed in the 2007 street view photo. The tank was situated approximately 2' above the ground, adjacent to the south side of the western building, and appeared to be approximately 100 gallons in volume. No further information was identified regarding the tank. Evidence of the tank was not observed during the reconnaissance. See 2007 street view photo below.



3.6 Polychlorinated Biphenyls (PCBs)

Polychlorinated biphenyls (PCBs) are toxic chemicals that were historically used in electrical equipment (e.g., transformers, fluorescent lamp ballasts, and capacitors) as well as hydraulic fluids. As per USEPA regulation 40 CFR, Part 761, there are three categories of PCB containing equipment: “Non-PCB” (containing <50 part per million [ppm] PCBs); “PCB Contaminated” (containing between 50 and 500 ppm PCBs); and “PCB-Containing” (containing >500 ppm PCBs). Pursuant to 15 U.S.C. 2605(e)(2)(A), the manufacture, process, or distribution in commerce or use of any PCBs other than in a completely enclosed manner was prohibited after January 1, 1977. Transformers were not observed at the subject property.

3.7 Wetlands

As part of the Phase I ESA, EnviroTrac reviewed available Federal, State and local wetland databases, which did not identify onsite wetlands. Included in the EDR query was the National Wetland Inventory which did not identify wetlands at the subject property or adjoining properties. Standing water or wetland type vegetation was not observed during the site reconnaissance. The nearest body of water is Stevenson Creek located approximately 1,600 feet to the northeast.

3.8 Radon

Radon is a naturally occurring colorless, odorless gas that is a by-product of the decay of radioactive materials potentially present in bedrock and soil. The United States Environmental Protection Agency (USEPA) guidance action level for annual residential exposure to radon is 4.0 Pico curies per liter of air (pCi/L). According to USEPA, the subject property is located within Zone 3, indicating a low potential for elevated indoor radon levels. The subject property is located in an area of Pinellas County where passive radon controls are generally unnecessary, according to Florida DOH Radon Protection Maps. 97% of residential buildings tested in zip code 33755 reported radon levels < 4 pCi/L.

3.9 Asbestos

ACM in buildings is currently regulated under the following programs:

OSHA

For buildings constructed prior to 1981, the Code of Federal Regulations (29 CFR 1926.1101 and 29 CFR 1910.1001) define presumed asbestos-containing material (PACM) as 1. Thermal System Insulation (TSI), e.g., boiler insulation, pipe lagging, fireproofing; and 2. Surfacing Materials, e.g., acoustical ceilings. Building owners/employers are responsible for locating the presence and quantity of PACM. Building Owners/employers can rebut installed material as PACM by either having an inspection in accordance with Asbestos Hazard Emergency Response Act (AHERA) (40 CFR Part 763, Subpart E) or hiring an accredited inspector to take bulk samples of the suspect material.

Typical materials not covered by the presumptive rule include but are not limited to, floor tiles and adhesives, wallboard systems, siding and roofing. Building materials such as wallboard systems may contain asbestos but unless a building owner/employer has specific knowledge or should have known through the exercise of due diligence that these other materials contain asbestos, the standard does not compel the building owner to sample these materials.

NESHAP

The applicability of the EPA's National Emission Standards for Hazardous Air Pollutants (NESHAP, 40 CFR Chapter 61, Subpart M) apply to the owner or operator of a facility where an inspection for the presence of asbestos-containing materials (ACM), including Category I (asbestos containing packings, gaskets, resilient floor coverings and asphalt roofing products), and Category II (all remaining types of non-friable asbestos containing material not included in Category I that when dry, cannot be crumbled, pulverized or reduced to powder by hand pressure), non-friable ACM must occur prior to the commencement of demolition or renovation activities. NESHAP defines ACM as any material or product that contains greater than 1% asbestos. It should be noted that the NESHAP regulation applies to all facilities regardless of construction date, including: 1. Any institutional, commercial, public, industrial, or residential structure, installation, or building; 2. Any ship; and 3. Any active or inactive waste disposal site. This requirement is typically enforced by the EPA or by local air pollution control/air quality management districts.

A limited asbestos survey was completed on November 8, 2023. The report is submitted under separate cover.

3.10 Lead Paint

Lead-based paint (LBP) is defined as any paint, varnish, stain, or other applied coating that has ≥ 1 mg/cm² (5,000 µg/g or 5,000 ppm) or more of lead by federal guidelines; state and local definitions may differ from the federal definitions but are generally more stringent. Section 1017 of the Housing and Urban Development (HUD) Guidelines, Residential Lead-Based Paint Hazard Reduction Act of 1992, otherwise known as "Title X", defines a LBP hazard is "any condition that causes exposure to lead that would result in adverse human health effects" resulting from lead-contaminated dust, bare, lead-contaminated soil, and/or lead-contaminated paint that is deteriorated or present on accessible, friction, or impact surfaces.

Under Title X, intact lead-based paint on most walls and ceilings would not be considered a "hazard," unless peeling or deteriorating conditions occur, thus existing painted surfaces should be maintained and its condition monitored to ensure that a hazard does not develop. Additionally, Section 1018 of this law directed the HUD and EPA to require the disclosure of known information on lead-based paint and lead-based paint hazards before the sale or lease of most housing built before 1978. Most private housing, public housing, federally owned or subsidized housing are affected by this rule.

Lead-containing paint (LCP) is defined as any paint with any detectable amount of lead present in it. It is important to note that LCP, even if not qualifying as LBP, may still create a lead hazard if it is subject to abrading, sanding, torching and/or cutting during demolition or renovation activities. Thus, LCP and LBP should be identified prior to and monitoring during any proposed renovations or demolition proposed at the subject property to ensure proper removal.

Based on the age of the buildings (1940, ~1960), it is possible that LBP is present in the buildings.

3.11 Site Hydrology and Geology

3.11.1 Surface Water and Surficial Soil Characteristics

Soil at the subject property is classified as Immokalee soils and Urban land (100%). The Immokalee soil component is found on flatwoods on marine terraces. The parent material consists of sandy marine deposits and depth to a restrictive layer is greater than 80 inches. This poorly drained soil has a moderately high to high water capacity. This soil is not flooded nor ponded. A seasonal zone of water saturation is 6 to 18 inches below land surface. This soil does not meet hydric criteria.

3.11.2 Groundwater Characteristics

Groundwater data is not available for the subject property or immediate surrounding area. Groundwater levels and/or flow direction(s) may vary due to seasonal fluctuations in precipitation, local usage demands, soil and bedrock geology, underground structures, or dewatering operations. Groundwater flow direction likely parallels the topographic gradient which slopes to the north-northeast.

The subject property is underlain by the Intermediate Confining Aquifer. In west-central Florida, aquifers that lie between the surficial aquifer system and the Floridan aquifer system are collectively referred to as the intermediate aquifer system. This aquifer system starts in Hillsborough and Polk Counties and extends south through Collier County. The intermediate aquifer system is under confined conditions and is mainly comprised of permeable layers of sand, shell and limestone separated by clay confining units. It is the main source of water supply for Sarasota, Charlotte and Lee Counties where the underlying Floridan aquifer contains brackish water. Much of the water pumped from this aquifer system is used for agriculture. In most places, water percolates down from the surficial aquifer system above to the intermediate aquifer system. Lateral flow is generally from a high area in Polk County towards major surface water features and the Gulf of Mexico.

3.11.3 Geological Characteristics

According to the Geological Map of Florida, the subject property and surrounding areas are underlain by the Undifferentiated Hawthorn Group. The undifferentiated Hawthorn Group

occurs at or near the surface near the southern flank of the Ocala Platform from Gilchrist County southward to Pasco County with isolated occurrences in Pinellas County. There is little to no phosphate present in these sediments and fossils are rare. These sediments may be residual from the weathering and erosion of the Hawthorn Group. The undifferentiated Hawthorn Group sediments are light olive gray and blue gray in unweathered sections to reddish brown in deeply weathered sections, poorly to moderately consolidated, clayey sands to silty clays and relatively pure clays. These sediments are part of the intermediate confining unit/aquifer system and provide an effective aquitard for the FAS, except where perforated by karst features. The hard rock phosphate deposits were formed by the dissolution of phosphate in the Hawthorn sediments and redeposition in karst features.

As specified in ASTM Standard Practice E 1527-21 § 8.2.3., the USGS 7.5-minute topographic maps of Clearwater, Florida (dated 1943, 1947, 1974, 1987, 1995, 2012, 2015, and 2018) showing the subject property location were reviewed. According to the topographic maps, the subject property is approximately 20 feet above mean sea level (MSL). The topographic gradient in the vicinity slopes to the northeast. A building is depicted onsite in 1943 and 1947. The remainder of the maps show urban built up land with few features. A sewage disposal facility is depicted approximately 1,200+ feet to the northeast. The nearest water body is Stevenson Creek approximately 1,600 feet to the northeast. The topographic maps are included in **Appendix C**.

The subject property is located within Federal Emergency Management Agency (FEMA) Zone X (not in a flood zone). FEMA flood zones were included in the EDR report provided in **Appendix G**.

4.0 CURRENT AREA CHARACTERISTICS

On November 8, 2023, Ms. Kristi Miller, EnviroTrac Site Assessor, conducted a site visit and area reconnaissance. Visual observations were made of the subject property and improvements, and adjoining properties, as viewed from the subject property.

4.1 Adjoining Properties

Current uses of the adjoining properties are as follows:

Direction from Property	Address	Occupant's Name	Current Use
West	1400 N. MLK Jr. Ave.	No signage (LeeRoy Bell Discount Store)	Commercial
Northwest	1402 N. MLK Jr. Ave.	A Spiritual Change Community Empowerment Center	Commercial

PHASE I ENVIRONMENTAL SITE ASSESSMENT
RESIDENTIAL PROPERTIES
1105 Carlton Street
Clearwater, Florida

Direction from Property	Address	Occupant's Name	Current Use
North	1400 N. MLK Jr. Ave.	Private	Residential
Northeast	1106 Carlton St.	Private	Residential
East	1107 Carlton St.	Private	Residential
South	No address	Vacant lot	Vacant
Southwest	1310 N. MLK Jr. Ave.	United Way Suncoast Resource Center at North Greenwood, Clearwater Police Department	Commercial, City agency

4.2 Area Utilities

Area Utilities Observed During Site Reconnaissance	
Utility	Provider
Electric	Duke Energy
Natural Gas	Not provided
Potable Water	City of Clearwater
Sanitary	City of Clearwater

5.1 County Records

Regulatory Agency Data	
Name of Agency:	Pinellas County Dept. of Solid Waste/SQG
Point of Contact:	ssummers@pinellas.gov
Agency Address:	3095 114 th Ave. N., St. Petersburg
Agency Phone Number:	727-464-7566
Date of Contact:	November 2, 2023
Method of Communication:	Email
Summary of Communication:	Records are not available for the subject property address.
Regulatory Agency Data	
Name of Agency:	Pinellas County Health Department
Point of Contact:	paula.smith@flhealth.gov
Agency Address:	8751 Ulmerton Rd., Largo
Agency Phone Number:	727-275-6461
Date of Contact:	November 2, 2023
Method of Communication:	Email
Summary of Communication:	"A search of the database indicates no registered facilities at the address provided. There are no septic records for the address provided. The Environmental Health Database indicates no permits at the address provided. A review of available records does not indicate any Lead, Indoor Air

PHASE I ENVIRONMENTAL SITE ASSESSMENT
RESIDENTIAL PROPERTIES
1105 Carlton Street
Clearwater, Florida

	Quality, or Sanitary Nuisance Complaint investigations at the address provided. There are no registered wells at the address provided.”
Regulatory Agency Data	
Name of Agency:	Clearwater Fire Rescue Department
Point of Contact:	Clearwater Connect Web service
Agency Phone Number:	727-582-2008
Date of Contact:	November 2, 2023
Method of Communication:	Denise Balog, Web query respondent
Summary of Communication:	“The Fire Marshal researched the Pinellas County 911 database for calls to this address for the last 10 years. Two incidents were found and they are for emergency medical services.”

5.3 City Records

Regulatory Agency Data	
Name of Agency:	City of Clearwater Permitting
Point of Contact:	Accela Citizen Access (myclearwater.com)
Date of Contact:	November 2, 2023
Method of Communication:	Web service
Summary of Communication:	A permit was issued for single family roof (6/12/1991) A housing enforcement inspection was completed (7/21/97)

5.4 State Records

Regulatory Agency Data	
Name of Agency:	Florida Department of Environmental Protection (FDEP)
Point of Contact:	Public Records Request Liaison
Agency Address:	PublicRecordsRequests_Regulatory@dep.state.fl.us
Agency Phone Number:	850-245-8362
Date of Contact:	November 2, 2023
Method of Communication:	Email
Summary of Communication:	Records are not available.

5.4 Subject Property and Area Aerial Photographs

EnviroTrac obtained copies of the 1942, 1951, 1957, 1970, 1976, 1984, 1986, 1993, 1995, 1997, 1999, 2007, 2010, 2015, and 2019 aerial photographs of the subject property and surrounding areas from EDR. Google Earth aerials from 1995 through the present were also reviewed to supplement the EDR aerials. The following are descriptions and interpretations from the aerial photograph review. Aerial photographs provided by EDR are included in **Appendix D**.

PHASE I ENVIRONMENTAL SITE ASSESSMENT
RESIDENTIAL PROPERTIES
1105 Carlton Street
Clearwater, Florida

AERIAL PHOTOGRAPH SUMMARY		
Year	Scale	Comments
1943-1951	1"=500'	Subject Property: Poor photo quality; appears to be one building onsite Surrounding Area: Poor photo quality; small buildings to the north, west and larger buildings to the south and southwest
1957	1"=500'	Subject Property: The east-located residence is present Surrounding Area: Appears to be commercial buildings to the north and south and residential to the east and northeast. Potential gas station to the southwest
1970	1"=500'	Subject Property: Both existing buildings are present Surrounding Properties: Mixed use commercial and residential. Gas station is not apparent to the southwest
1976	1"=500'	Subject Property: No significant change Surrounding Properties: Building to the south is no longer present.
1984-2023	1"=500'	Subject Property: No significant change Surrounding Properties: No significant changes.

5.5 Site and Area Fire Insurance Maps

Fire Insurance Maps are a comprehensive source of historical information for urban centers. The fire insurance maps were produced for urban areas from the late 1800s until approximately 1976. The EDR provided Sanborn maps for the years 1917, 1923, 1929, 1949, and 1965. The EDR Certified Sanborn® Map Report is included in **Appendix E**.

SANBORN MAPS SUMMARY		
Year	Scale	
1917	1"=500'	Unmapped area
1923	1"=500'	Subject Property: Vacant North: Vacant West: Greenwood Ave. and two dwellings, Washington (street) extends to the west South: Vacant East: Vacant
1929	1"=500'	Subject Property: 2 stores in the western portion (1327-1331 Greenwood Ave.) North: Washington (Action Pl.) to the north followed by a store (1401), auto garage, and dwellings West: Greenwood Ave N. followed by a dwelling, 2 stores to the southwest South: 2 stores (1325)

PHASE I ENVIRONMENTAL SITE ASSESSMENT
RESIDENTIAL PROPERTIES
1105 Carlton Street
Clearwater, Florida

SANBORN MAPS SUMMARY		
Year	Scale	
		East: Dwellings
1949	1"=500'	<p>Subject Property: Stores are gone, dwelling in the eastern portion, vacant land in the western portion</p> <p>North: Washington (street) to the north followed by a store (1401) and dwellings</p> <p>West: Greenwood Ave N. followed by a dwelling, a restaurant (1316) and stores to the southwest and a store to the west (1400)</p> <p>South: 2 stores (1325)</p> <p>East: Dwellings</p>
1965	1"=500'	<p>Subject Property: Two-story (5 dwelling) building in the west portion and dwelling in the east portion</p> <p>North: Store/dwelling (1401) and dwellings to the northeast</p> <p>West: Filling station (1320 Greenwood Ave. North or 1013 Carlton St.) to the southwest, stores (1400/1402) to the west</p> <p>South: Stores (1325) and restaurants</p> <p>East: Dwellings</p>

5.6 City Directories

EnviroTrac reviewed a City Directory report provided by EDR for the subject property and surrounding area encompassing the years 1966 to 2020. A copy of the EDR-City Directory Abstract report is included as **Appendix F**.

1105 Carlton Street (Subject property)

- 1966-2020 – Private residential listings (Anna Birt, Annie Willbright)

1329 Greenwood Ave. (Subject property)

- 1966, 1971 – Greenwood Sundries Confy, Releford Yvonne/Albritton Charles
- 1980 – Dew Drop Inn Restaurant
- 1985 – Greenwood Arcade & Restaurant

1104 Carlton Street (North-adjoining property)

- 1966-2020 – Private residential listings

1106 Carlton Street (Northeast-adjoining property)

- 1966-2020 – Private residential listings

1107 Carlton Street (East-adjoining property)

- 1966-2020 – Private residential listings

1325 Greenwood Ave. (South-adjointing property)

- 1966 – Nichols Pool Hall, Paige’s Barber Shop
- 1971 – Paige’s Barber Shop

1320 Greenwood Ave. (Southwest-adjointing property)

- 1966 – Daniels Service Station, Carlton Intersection

1310 Greenwood Ave. / N. MLK Jr. (Southwest-adjointing property)

- 1966, 1971 – Wonderland Beer Garden
- 1975 – Greenwood Development Center
- 1980, 1985 – VFW Post
- 2014-2020 – Operation Graduate

1400 N. MLK Jr. (West-adjointing property)

- 2010, 2022 – Eva Barber, Eva Beauty Box

1402 N. MLK Jr. (West-adjointing property)

- 2010, 2014 – A Spiritual Change
- 2020 – Greenwood Grove

5.7 Topographic Maps

USGS 7.5-minute topographic maps of Clearwater, Florida (dated 1943, 1947, 1974, 1987, 1995, 2012, 2015, and 2018) showing the subject property location were reviewed. According to the topographic maps, the subject property is approximately 20 feet above mean sea level (MSL). The topographic gradient in the vicinity slopes to the northeast. A building is depicted onsite in 1943 and 1947. The remainder of the maps show urban built up land with few features. A sewage disposal facility is depicted approximately 1,200+ feet to the northeast. The nearest water body is Stevenson Creek approximately 1,600 feet to the northeast. The topographic maps are included in **Appendix C**.

5.8 Historical Records Sources Summary

Based on a review of historical topographic maps and arials, the subject property was vacant in 1923 and the western portion was developed with a 2-story building occupied by two “stores” by 1929. This building was demolished sometime prior to 1942. The existing eastern-located residence was constructed in 1940 and has been residential in use through the present time. The existing western-located building was constructed sometime between 1957 and 1965 and 1st floor occupants have included Greenwood Sundries Confy, Dew Drop Inn Restaurant, Greenwood Arcade & Restaurant, A&A Café, and private residences on the second floor.

PHASE I ENVIRONMENTAL SITE ASSESSMENT
RESIDENTIAL PROPERTIES
1105 Carlton Street
Clearwater, Florida

The surrounding area was developed in the early-1920s with scattered residences. By 1929, the east and northeast properties were residentially developed and commercial development was prevalent to the north, south, and southwest. A gasoline station adjoined the subject property to the southwest in the 1950s-1960s. This former gas station does not represent a REC based on information obtained during the regulatory records review. The remaining commercial properties were occupied by restaurants, pool halls, barber shops, various retailers, and offices. Two dry cleaning businesses operated at the former commercial building located approximately 100 feet south of the subject property in the 1940s-1950s (Greenwood Park Cleaners at 1104 Tangerine St.) and the 1960s-1970s (Flair Dry Cleaning at 1102 Tangerine St.). Regulatory information was not identified for the cleaners. The dry cleaners do not represent RECs as summarized throughout the report.

6.0 SITE REGULATORY INFORMATION AND RECORDS REVIEW

6.1 Federal, State, Local, and Tribal Environmental Review

Information from standard federal, state, county and city environmental records sources was provided to EnviroTrac by Environmental Data Resources (EDR) using the ASTM definition of migration, EnviroTrac considers the migration of hazardous substances or petroleum products in any form onto the subject property during the evaluation of each site listed on the radius report, which includes solid, liquid, and vapor. Unplottable facilities were not listed. The EDR Database Report is provided in **Appendix G**.

SUMMARY OF FEDERAL, STATE, TRIBAL, AND LOCAL DATABASE FINDINGS				
Regulatory Database	ASTM 1527 Required Minimum Search Distance (miles)	Subject Property	Adjacent Properties	Listed on database report
NPL	1.00	N	N	
Proposed NPL	1.00	N	N	
NPL Liens	1.00	N	N	
Delisted NPL	1.00	N	N	
CERCLIS	0.5	N	N	
FEDERAL FACILITY	0.5	N	N	
SEMS	0.5	N	N	
SEMS ARCHIVE	0.5	N	N	
CORRACTS	1.0	N	N	
RCRA-TSD	0.5	N	N	
RCRA-LQG	0.25	N	N	
RCRA-SQG	0.25	N	N	
RCRA-VSQQ	0.25	N	N	3
RCRA NonGen	0.25	N	N	1
US INST/ENG CONTROLS	0.5	N	N	
US BROWNFIELDS	0.5	Y	Y	11
ERNS	Subject Property	N	N	
SHWS	1.0	N	N	
SWF/LF	0.5	N	N	1
LUST	0.5	N	Y	15
LAST	0.5	N	N	2
INDIAN LUST	0.5	N	N	

PHASE I ENVIRONMENTAL SITE ASSESSMENT
RESIDENTIAL PROPERTIES
1105 Carlton Street
Clearwater, Florida

SUMMARY OF FEDERAL, STATE, TRIBAL, AND LOCAL DATABASE FINDINGS				
Regulatory Database	ASTM 1527 Required Minimum Search Distance (miles)	Subject Property	Adjacent Properties	Listed on database report
PFAS ECHO	0.25	N	N	1
UST	0.25	N	Y	1
AST	0.25	N	N	3
Tanks	0.25	N	Y	1
Cleanup DEP	1.0	N	N	
ENG CONTROLS	0.5	N	Y	1
INST CONTROL	0.5	N	Y	1
AUL	0.5	N	N	
FINDS/FRS	1.0	N	N	
VCP	0.5	N	N	1
BROWNFIELDS	0.5	N	N	3
Tier 2	Subject Property	N	N	
WCRPS	1.0	N	N	
Haz Waste	0.25	N	N	5
ERIC	1.0	N	N	
DWM Contam	0.5	N	Y	18
Cleanup DEP	1.0	N	N	
Del Contam Site	0.5	N	N	
HIST UST	0.25	N	N	
HIST Auto	0.125	N	N	
Well Surveillance	0.25	N	Y	3
EDR Hist Cleaner	0.125	N	N	
STCS	0.5	N	N	
Resp Party	0.5	N	N	5
Priority Cleaners	0.5	N	N	

Notes:

N = No

Y = Yes

6.2 Federal, State, Local, and Tribal Site Records

The subject property was listed on the Brownfields databases searched by EDR. Both the Ulmerton Road Opportunity Corridor (UROC) Area-Wide Brownfield Expansion and City of Clearwater Brownfields encompass the subject property and surrounding area. These listings in

themselves do not indicate the presence of contamination. The FDEP defines Brownfields as “any real property where the expansion, redevelopment, or reuse is complicated by actual or perceived contamination.” Site specific reports were not identified as related to Brownfield assessments.

6.3 Federal, State, Local, and Tribal Adjoining Property Records

Regulated facilities identified in the immediate vicinity of the subject property are listed below in the order they appear on the EDR database report.

City of Clearwater City Police Substation/MLK Jr. Police Substation (1310/1400 N. MLK Jr. Ave.)

This LUST/TANK/Eng Controls/Inst Control/DWM Contam facility adjoins the subject property to the southwest (location of the filling station depicted on the 1965 Sanborn map). While excavating trenching for new utilities along MLK Jr. Avenue in June 2002, City contractors encountered soil with strong petroleum odors. Excavated soil removed from the construction zone was placed on Visqueen and a soil sample collected for lab analysis yielded Total Recoverable Petroleum Hydrocarbons (TRPH) in excess of FDEP’s Soil Cleanup Target Level (SCTL). A discharge report form (DRF) was filed on June 3, 2002, and 39.5 tons of impacted soil was transported for offsite disposal. A Site Assessment Report (SAR) was completed by TBE Group Inc., dated February 2003, which indicated the presence of impacted soil, mainly beneath MLK Jr. Ave., and groundwater contamination in a single well (MW-4). MW-4 was installed at the southwest-adjacent sidewalk (near the source area), MW-6 was installed in the sidewalk immediately north of the subject property and MW-5 was installed at the west-adjacent sidewalk. TBE recommended monitoring only; however, additional assessment was requested by the Pinellas County Health Department and Brownfield funding was implemented. Additional assessment identified minimal soil impacts beneath the street/asphalt but no groundwater contamination. MW-4 through MW-6 were sampled three additional times and GCTL exceedances were not reported. Shallow groundwater flow direction was reported to the north, northeast, and northwest. Final soil delineation was completed in 2007. Petroleum impacted soil was left in place beneath N. MLK Jr. Avenue and the facility received a Conditional Site Rehabilitation Completion Order (C-SRCO) on May 13, 2011, through a deed restriction/Declaration of Restrictive Covenant (DRC). The area of soil covered by the DRC is located beneath the MLK southbound lane, approximately 20 feet west of the subject property. Three soil samples collected in the northbound lane, closer to the subject property, did not exhibit SCTL exceedances. Based on the absence of documented historic or current contamination at the subject property, this offsite contamination does not represent a REC, CREC, or HREC.

Flair Dry Cleaning (1102 Tangerine St.)

According to the EDR report, this facility operated from 1966 through 1974 and is listed as “cleaners and dyers” and “power laundries, family and commercial.” The facility was located

100 feet south of the subject property in the same building as Greenwood Park Cleaners. Regulatory information was not identified for the former dry cleaner.

Greenwood Park Cleaners/Nealys Cleaners (1104 Tangerine St.)

According to the EDR report, this facility operated from 1947 through 1958 and is listed as “clothes pressers and cleaners” and “cleaners and dyers.” The facility was located 100 feet south of the subject property in the same building as Flair Dry Cleaning. Regulatory information was not identified for the former dry cleaner.

Blue Chip Bar Site (1317 N. MLK Jr. Ave.)

This US Brownfields facility is located approximately 100 feet south of the subject property. The former Blue Chip Bar building was demolished in 2009-2010; this was the location of two historic dry cleaning businesses (Flair Dry Cleaning and Greenwood Park Cleaners). According to the EDR report, “Phase I and Phase II ESAs completed in 2008 revealed no RECs associated with the property. No further assessment is recommended. Former Use: Historical land use included commercial and residential land use. Site was considered an “eye sore” and had developed a stigma related to excessive crime activity at the site.” The assessments were completed through a US EPA Brownfields Assessment Cooperative Agreement. EnviroTrac requested copies of the 2008 Phase I and Phase II ESAs from the City of Clearwater and the USEPA District 4 through a Freedom of Information Act (FOIA) request. At the issuance of this report, the reports have not been provided. The EPA indicated that the request was received and a response is expected within 20 days. The City of Clearwater purchased this property in 2008 after receipt of the aforementioned due diligence reports. Although EnviroTrac has not been provided copies of the Phase I and Phase II reports, it can be presumed that contamination was not identified; therefore, it is unlikely that the current subject property would be affected by the historic dry cleaners. The absence of this information represents a significant data gap. Once the reports are received from the USEPA, EnviroTrac will update any pertinent information as it pertains to the current subject property.

MLK Fr. Police Sub Station (1310 N. MLK Jr. Ave.)

This US Brownfields facility is located adjoining the subject property to the southwest, as discussed earlier in this section under the title “City of Clearwater City Police Substation/MLK Jr. Police Substation.” According to the EDR report, “The property is the former gas station facility where the existing police substation is located. Contamination was discovered during the installation of underground utilities associated with the revitalization of the North Greenwood Community. Currently, the Pinellas County Pollutant Storage Tank Program is reviewing the assessment conducted on this facility (PPF attached to QR 5, 10/1/04-12/31/04). This property has a monitoring only status. (PPF - MLK Jr. Police Substation - Former Gas Station Property, 4/30/07) Former Use: Former gasoline service station; currently a police substation and community job skills center.” Based on the absence of documented historic or current

contamination at the subject property, this offsite contamination does not represent a REC, CREC, or HREC.

Sunny Side Cleaners (1009 Engman St.)

This former dry cleaning facility was located approximately 400 feet south-southwest of the subject property. According to the EDR report and city directory listings, the business operated from at least 1947 through 1958. Regulatory documents are not available for the facility. Based on distance and the short duration of operations, Sunny Side Cleaners does not represent a REC.

The remaining facilities listed on the EDR report do not represent RECs based on substantial distance, down-gradient positioning, and/or facility status.

Supporting documents and regulatory agency responses are included in **Appendix H**.

7.0 VAPOR ENCROACHMENT SCREENING (VES)

EnviroTrac conducted a Tier 1 Vapor Encroachment Screening (VES) as part of this ESA, using the general methodology outlined in ASTM E-2600-10, to determine if a potential *vapor encroachment condition* (VEC) exists at the subject property. The VES included a review of reasonably ascertainable information for the subject property and nearby properties contained in the ERIS Database Report (See Section 6.0.) as well as professional judgment. Based on the results of the Tier 1 VES, a VEC was not identified at the subject property due to the absence of documented VOC contamination.

8.0 INTERVIEWS

The following person(s) were interviewed to obtain information in connection with the subject property:

Name	Role/Position	Contact	Date
John Jenkins	Owner representative	727-804-1549	11/20/23

Subject property owner representative, Mr. John Jenkins, reported the following:

- He has been familiar with the subject property for approximately 50 years as his god mother owned the property while he grew up;
- Anna Birt is the current owner of record and she received the property from her mother, also Anna Birt;
- The property has been in the family for approximately 100 years;
- The only uses of the subject property that Mr. Jenkins is aware of is residential and restaurants/cafes;
- He is unaware of any previous Phase I ESAs or environmental reports prepared for the subject property;
- The City of Clearwater provides water and sewer service;
- Duke Energy provides electric service;
- Natural gas is provided by City of Clearwater;
- Water wells, irrigation wells, and monitoring wells are not present to his knowledge;
- A grease trap is located on the south side of the 2-story building;
- He is unaware of any current or former USTs or ASTs at the subject property;
- He is unaware of any spills or releases of hazardous materials or petroleum products at the subject property;
- He is unaware of any illegal dumping or landfilling at the subject property at the subject property;
- He is unaware of any environmental concerns associated with the subject property or surrounding area;
- He is unaware of any pending, threatened, or past environmental litigations, proceedings or notices of possible violation in connection with the subject property.

City personnel interviewed during the site reconnaissance were not aware of environmental issues pertaining to the subject property.

9.0 USER PROVIDED INFORMATION

The following section summarizes information (if any) provided by the User regarding the Phase I ESA. Mr. Chuck Lane, of the City of Clearwater Economic Development department provided the following information (**Appendix I**).

9.1 Title Records

The User did not provide EnviroTrac with a copy of a chain of title report. EnviroTrac assumes the client is evaluating title records outside the scope of this Phase I ESA.

9.2 Environmental Liens or Activity and Use Limitations (AULs)

The User is unaware of environmental liens or activity use limitations against the subject property filed or recorded under federal, state or local law.

9.3 Specialized Knowledge

The User did not provide information regarding specialized knowledge pertaining to the subject property other than it was used for residences and a restaurant.

9.4 Significant Valuation Reduction for Environmental Issues

Information regarding a significant valuation reduction for environmental issues associated with the subject property was not provided by the User. The purchase price is slightly above fair market value.

9.5 Owner, Property Manager and Occupant Information

The subject property is owned by Anna Birt.

9.6 Reason for Performing Phase I ESA

It is EnviroTrac's understanding, the ESA was requested for due diligence purposes prior to purchase by the City.

9.7 Other User Provided Documents

Per the ASTM Standard Practice E 1527-21, EnviroTrac requested information from the User and the subject property owner representative.

10.0 FINDINGS, OPINIONS, AND CONCLUSIONS

Recognized Environmental Conditions

RECs were not identified.

Historical Recognized Environmental Conditions

HRECs were not identified.

Controlled Recognized Environmental Conditions

CRECs were not identified.

De Minimis Conditions

De minimis conditions were not identified for the subject property.

Data Gaps

Blue Chip Bar Site (1317 N. MLK Jr. Ave.) - This US Brownfields facility is located approximately 100 feet south of the subject property. The former Blue Chip Bar building was demolished in 2009-2010; this was the location of two historic dry cleaning businesses (Flair Dry Cleaning and Greenwood Park Cleaners). According to the EDR report, "Phase I and Phase II ESAs completed in 2008 revealed no RECs associated with the property. No further assessment is recommended. Former Use: Historical land use included commercial and residential land use. Site was considered an "eye sore" and had developed a stigma related to excessive crime activity at the site." The assessments were completed through a US EPA Brownfields Assessment Cooperative Agreement. EnviroTrac requested copies of the 2008 Phase I and Phase II ESAs from the City of Clearwater and the USEPA District 4 through a Freedom of Information Act (FOIA) request. At the issuance of this report, the reports have not been provided. The EPA indicated that the request was received and a response is expected within 20 days. The City of Clearwater purchased this property in 2008 after receipt of the aforementioned due diligence reports. Although EnviroTrac has not reviewed the Phase I and Phase II reports, it can be presumed that contamination was not identified; therefore, it is unlikely that the current subject property would be affected by the historic dry cleaners. The absence of this information represents a significant data gap. Once the reports are received from the USEPA, EnviroTrac will update any pertinent information as it pertains to the current subject property.

Non-Scope Conditions

Potable Water Wells – During the site reconnaissance, EnviroTrac did not observe any potable water wells on the subject property.

PHASE I ENVIRONMENTAL SITE ASSESSMENT
RESIDENTIAL PROPERTIES
1105 Carlton Street
Clearwater, Florida

Septic Systems – During the site reconnaissance, EnviroTrac did not observe septic systems at the subject property.

Wetlands - According to State and federal sources reviewed by EnviroTrac, wetlands are not present at the subject property.

Per the request of the City of Clearwater, EnviroTrac completed a limited asbestos survey of the two (2) subject property buildings, and is submitted under separate cover.

11.0 RECOMMENDATIONS

EnviroTrac recommends no further assessment at this time.

12.0 DEVIATIONS

No deviations from ASTM 1527-21 occurred for this Phase I ESA.

13.0 REFERENCES

ASTM, *Standard Practice for Environmental Site Assessments: Phase I Environmental Site Assessment Process*, ASTM Designation E 1527-21, Published November 2021.

ASTM, *Standard Guide for Vapor Encroachment Screening on Property Involved in Real Estate Transactions*, ASTM Designation E 2600-10, Published 2010.

United States Geological Survey (USGS) 7.5-Minute Topographic Quadrangle Map of Clearwater, FL dated 2018

Environmental Data Resources, Inc. The EDR Radius Map™ Report with GeoCheck® Inquiry Residential/Commercial Property, 1105 Carlton St. Clearwater, FL 33755, Number: 7479243.2s, dated October 24, 2023

Environmental Data Resources, Inc. EDR Aerial Photo Decade Package Report, Residential/Commercial Property, 1105 Carlton St. Clearwater, FL 33755, Inquiry Number: 7479243.9 dated October 24, 2023

Environmental Data Resources, Inc. EDR Historical Topo Map Report, Residential/Commercial Property, 1105 Carlton St. Clearwater, FL 33755, Inquiry Number: 7479243.4, dated October 24, 2023

Environmental Data Resources, Inc. Certified Sanborn® Map Report, Residential/Commercial Property, 1105 Carlton St. Clearwater, FL 33755, Inquiry Number: 7479243.3, dated October 24, 2023

Environmental Data Resources, Inc. The EDR-City Directory Abstract, Residential/Commercial Property, 1105 Carlton St. Clearwater, FL 33755, Inquiry Number: 7479243.5, dated October 24, 2023

<https://depedms.dep.state.fl.us/Oculus/servlet/login>

<https://gis.flhealth.gov/ehwater/>

<https://websoilsurvey.nrcs.usda.gov/app/>

<http://www.floridahealth.gov/environmental-health/radon/maps/protection-maps.html>

<https://ca.dep.state.fl.us/mapdirect/?focus=standard>

<https://www.pcpao.org/>

14.0 SIGNATURES OF ENVIRONMENTAL PROFESSIONAL (EP), EP STATEMENT, PRIMARY AUTHOR REQUIREMENT


Qualifications of the Environmental Professional and Senior Reviewer are provided in **Appendix J**.

Environmental Professional Statement

We declare that, to the best of our professional knowledge and belief, we meet the definition of *Environmental Professional(s)* as defined in § 312.10 part of 40 CFR 312. We have the specific qualifications based on education, training and experience to assess a property of the nature, history and setting of the host property. We have developed and performed all the appropriate inquiries in conformance with the standards and practices set forth in 40 CFR Part 312. Copies of the Environmental Professionals' qualifications are provided in **Appendix J**.




Kristi Miller
Site Assessor



Will Heim
Senior Project Manager

FIGURES



Google Earth

A SPIRITUAL CHANGE (1402)

COMMERCIAL NO SIGN (1400)

MW-5

CARLTON STREET

HISTORIC GAS STATION

MW-4

PARKING LOT

UNITED WAY SUNCOAST RESOURCE CENTER (1310)

N. MLK JR. AVE.

GRASS LOT

1104

1106

1108

RESIDENTIAL

CARLTON STREET

MW-6

SIDEWALK

1105

COMMERCIAL/RESIDENTIAL

VACANT RESIDENCE

PROPERTY BOUNDARY

RESIDENCE (1107)

RESIDENCE (1111)

SIDEWALK

APPROX. LOCATION OF RESTRICTIVE COVENANT CAPPED SOIL



APPROXIMATE SCALE



APPENDIX A



Photograph 1 – Onsite residence



Photograph 2 – Onsite 2-story multi family residence/commercial



Photograph 3 – Rear of the onsite 2-story multi family residence/commercial



Photograph 4 – Rear of the residence facing northeast



Photograph 5 – Signage on the first floor commercial portion of onsite building




Photograph 6 – Rear door of the residence



Photograph 7 - General interior view of the residence, porch



Photograph 8 - General interior view of the residence



Photograph 9 - General interior view of the residence, bedroom



Photograph 10 - General interior view of the residence, kitchen



Photograph 11 – General interior view of the residence, restroom



Photograph 12 – General interior view of the 2-story building, first floor commercial



Photograph 13 - General interior view of the 2-story building, first floor commercial




Photograph 14 - General interior view of the 2-story building, first floor commercial



Photograph 15 – General interior view of the 2-story building, second floor residence



Photograph 16 – General interior view of the 2-story building, second floor residence



Photograph 17 – General interior view of the 2-story building, second floor residence



Photograph 18 – General interior view of the 2-story building, second floor residence



Photograph 19 – General interior view of the 2-story building, second floor residence



Photograph 20 – North adjoining property



Photograph 21 - Northeast adjoining property



Photograph 22 - View to the east along Carlton Street



Photograph 23 – South adjoining vacant grassed lot



Photograph 24 – Southwest adjoining property



Photograph 25 - West adjoining property



Photograph 26 - Northwest adjoining property

APPENDIX B

10-29-15-33534-003-0150**Compact Property Record Card**[Tax Estimator](#)**Updated November 2, 2023**[Email Print](#)[Radius Search](#)[FEMA/WLM](#)

Ownership/Mailing Address Change Mailing Address	Site Address (First Building)
BIRT, ANNA P 1105 CARLTON ST CLEARWATER FL 33755-3208	1105 CARLTON ST CLEARWATER Jump to building: (1) 1105 CARLTON ST



Property Use: 1227 (Store w/Office or Apartment) **Current Tax District:** CLEARWATER (CW) **Total Heated SF:** 2,440 **Total Gross SF:** 2,730 **Total Units:** 2

[click here to hide] **Legal Description**
GREENWOOD PARK BLK C, LOT 15

File for Homestead Exemption			2024 Parcel Use	
Exemption	2024	2025		
Homestead:	No	No	Homestead Use Percentage: 0.00%	
Government:	No	No	Non-Homestead Use Percentage: 100.00%	
Institutional:	No	No	Classified Agricultural: No	
Historic:	No	No		

Parcel Information [Latest Notice of Proposed Property Taxes \(TRIM Notice\)](#)

Most Recent Recording	Sales Comparison	Census Tract	Evacuation Zone (NOT the same as a FEMA Flood Zone)	Flood Zone (NOT the same as your evacuation zone)	Plat Book/Page
16694/0236	Sales Query	121030262001	E	Current FEMA Maps	8/22

2023 Final Value Information

Year	Just/Market Value	Assessed Value / Non-HX Cap	County Taxable Value	School Taxable Value	Municipal Taxable Value
2023	\$130,000	\$111,925	\$111,925	\$130,000	\$111,925

[click here to hide] **Value History as Certified (yellow indicates correction on file)**

Year	Homestead Exemption	Just/Market Value	Assessed Value	County Taxable Value	School Taxable Value	Municipal Taxable Value
2022	No	\$110,000	\$101,750	\$101,750	\$110,000	\$101,750
2021	No	\$92,500	\$92,500	\$92,500	\$92,500	\$92,500
2020	No	\$92,500	\$92,500	\$92,500	\$92,500	\$92,500
2019	No	\$88,000	\$84,700	\$84,700	\$88,000	\$84,700
2018	No	\$77,000	\$77,000	\$77,000	\$77,000	\$77,000
2017	No	\$77,000	\$77,000	\$77,000	\$77,000	\$77,000
2016	No	\$75,000	\$75,000	\$75,000	\$75,000	\$75,000
2015	No	\$72,000	\$72,000	\$72,000	\$72,000	\$72,000
2014	No	\$71,000	\$71,000	\$71,000	\$71,000	\$71,000
2013	No	\$67,500	\$67,500	\$67,500	\$67,500	\$67,500
2012	No	\$67,000	\$67,000	\$67,000	\$67,000	\$67,000
2011	No	\$66,500	\$66,500	\$66,500	\$66,500	\$66,500
2010	No	\$69,000	\$69,000	\$69,000	\$69,000	\$69,000
2009	No	\$76,000	\$76,000	\$76,000	\$76,000	\$76,000
2008	Yes	\$89,900	\$74,746	\$57,935	\$57,935	\$57,935
2007	Yes	\$92,000	\$75,636	\$59,300	N/A	\$59,300
2006	Yes	\$85,000	\$70,700	\$54,750	N/A	\$54,750
2005	Yes	\$76,000	\$64,300	\$48,800	N/A	\$48,800
2004	Yes	\$68,000	\$58,600	\$43,600	N/A	\$43,600
2003	Yes	\$63,000	\$55,100	\$40,400	N/A	\$40,400
2002	Yes	\$62,400	\$61,300	\$39,800	N/A	\$39,800
2001	Yes	\$59,400	\$58,500	\$38,000	N/A	\$38,000
2000	Yes	\$56,600	\$55,300	\$35,900	N/A	\$35,900
1999	Yes	\$56,000	\$51,500	\$33,500	N/A	\$33,500
1998	Yes	\$44,100	\$42,700	\$27,700	N/A	\$27,700
1997	Yes	\$41,400	\$39,600	\$25,700	N/A	\$25,700
1996	Yes	\$35,200	\$35,200	\$22,900	N/A	\$22,900

2023 Tax Information

[2023 Tax Bill](#) Tax District: [CW](#)
2023 Final Millage Rate 19.2762

Do not rely on current taxes as an estimate following a change in ownership. A significant change in taxable value may occur after a transfer due to a loss of

Ranked Sales (What are Ranked Sales?) [See all transactions](#)

Sale Date	Book/Page	Price	Q/U	V/I
No recent sales on record				

exemptions, reset of the Save Our Homes or 10% Cap, and/or market conditions.

Please use our new [Tax Estimator](#) to estimate taxes under new ownership- 2023 Land Information

Seawall: No

Frontage:

View: None

Land Use	Land Size	Unit Value	Units	Total Adjustments	Adjusted Value	Method
Mixed Use (12)	45.5x85	8.00	3868.0000	1.0000	\$30,944	SF

[\[click here to hide\]](#) 2024 Building 1 Structural Elements [Back to Top](#)

Site Address: 1105 CARLTON ST

Building Type: Retail W/Apts Above

Quality: Fair

Foundation: Continuous Footing

Floor System: Slab On Grade

Exterior Wall: Concrete Block

Roof Frame: Wood Frame/Truss

Roof Cover: Built Up/Composition

Stories: 2

Living units: 1

Floor Finish: Carpet Combination

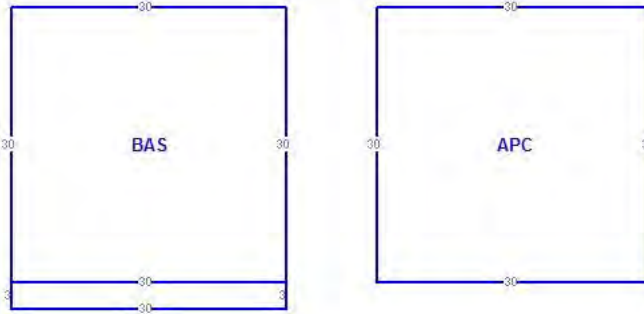
Interior Finish: Dry Wall

Fixtures: 10

Year Built: 1940

Effective Age: 48

Cooling: Heat & Cooling Pkg



[Compact Property Record Card](#)

[Open plot in New Window](#)

Building 1 Sub Area Information

Description	Building Heated SF	Gross Area SF
Base (BAS)	900	900
Open Porch Unfinished (OPU)	0	90
Apartment (APC)	900	900
Total Building Heated SF: 1,800		Total Gross SF: 1,890

[\[click here to hide\]](#) 2024 Building 2 Structural Elements [Back to Top](#)

Site Address: 1329 N MARTIN LUTHER KING JR AVE

Building Type: Res Comm Use

Quality: Average

Foundation: Piers

Floor System: Wood

Exterior Wall: Frame Siding

Roof Frame: Gable Or Hip

Roof Cover: Shingle Composition

Stories: 1

Living units: 1

Floor Finish: Carpet/ Vinyl/Asphalt

Interior Finish: Drywall/Plaster

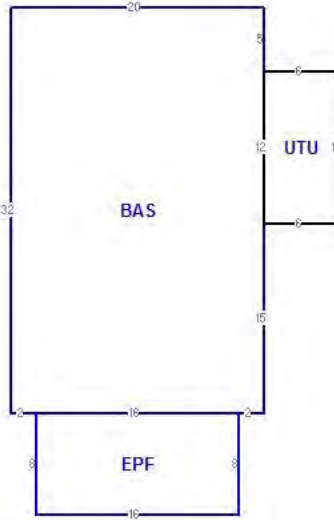
Fixtures: 6

Year Built: 1940

Effective Age: 48

Heating: Unit/Space/Wall/Floor

Cooling: None



[Compact Property Record Card](#)

[Open plot in New Window](#)

Building 2 Sub Area Information

Description	Building Heated SF	Gross Area SF
Enclosed Porch (EPF)	0	128
Base (BAS)	640	640
Utility Unfinished (UTU)	0	72
Total Building Heated SF: 640		Total Gross SF: 840

[\[click here to hide\]](#) 2024 Extra Features

Description	Value/Unit	Units	Total Value as New	Depreciated Value	Year
No Extra Features on Record					

[\[click here to hide\] Permit Data](#)

Permit information is received from the County and Cities. This data may be incomplete and may exclude permits that do not result in field reviews (for example for water heater replacement permits). We are required to list all improvements, which may include unpermitted construction. Any questions regarding permits, or the status of non-permitted improvements, should be directed to the permitting jurisdiction in which the structure is located.

Permit Number	Description	Issue Date	Estimated Value
---------------	-------------	------------	-----------------

No Permit Data Found



If you are experiencing [issues with this map loading](#), you may need to clear your web browsing history, then close and

[Interactive Map of this parcel](#)

[Map Legend](#)

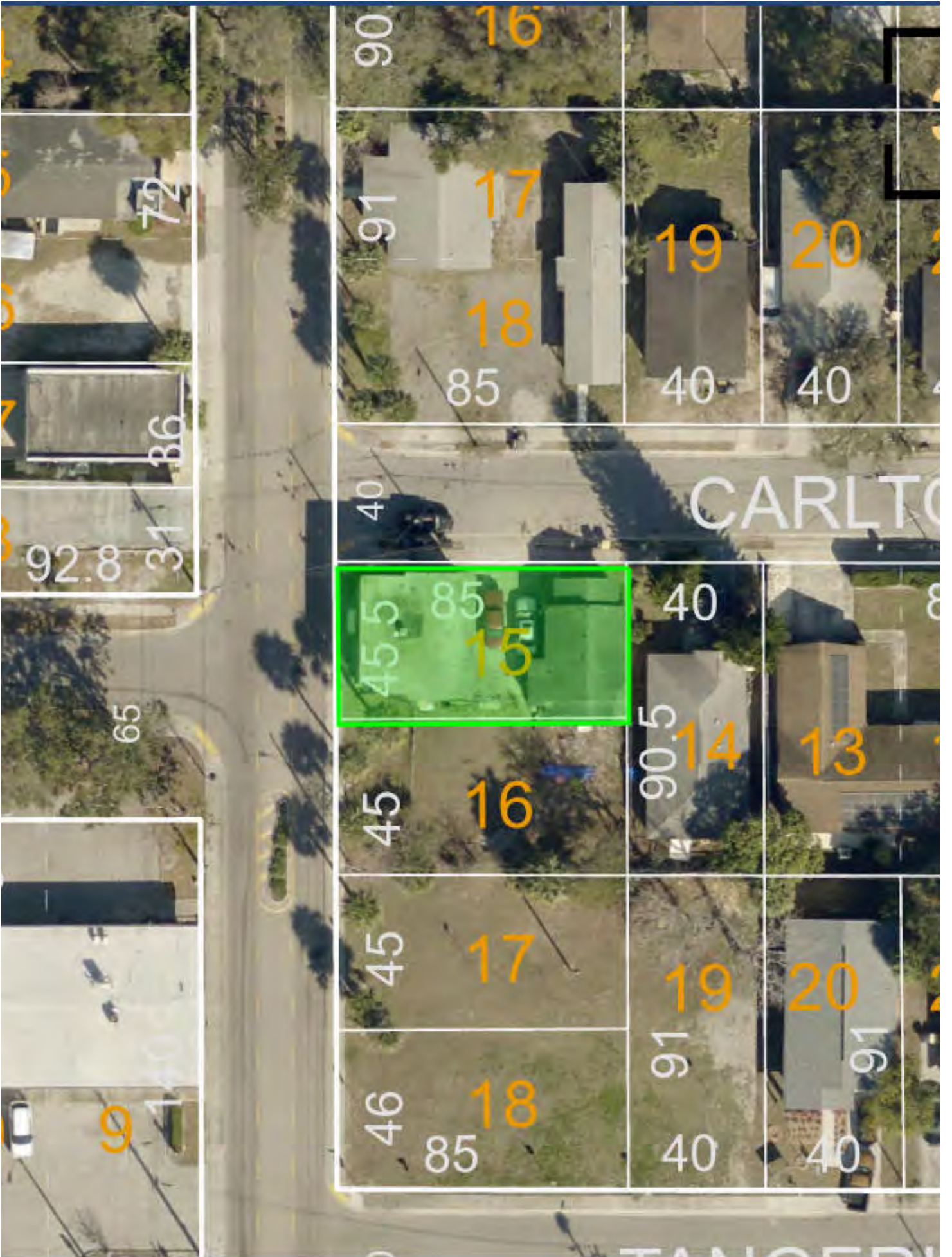
[Sales Query](#)

[Back to Query Results](#)

[New Search](#)

[Tax Collector Home Page](#)

[Contact Us](#)



45.5 85
15

CARLTON

90.5
14

13

45 16

45 17

19

20

46 85 18

91 40

91 40

65

9

72

86

92.8 31

90

16

91

17

18

19

20

85

40

40

40

85

40

45

45



46

90.5

91

91

Auto-Load Images

 Search Results 

Record Date: 9/10/2009

Book Type: OR - Official Records

Book / Page: 16694/236

Instrument #: 2009238834

Secondary #:

Number of Pages: 2

Doc Type: PROBATE -
PROBATE

Grantor: WILBRIGHT ANNIE

Legal Description: LT 15 BLK C
GREENWOOD
PARK SUB

CASENUMBER: 09000113ES



Image Not Available for General Public Display

Pursuant to Florida Statute 28.2221(5)(a) this image is not available to view on a publicly available internet website for general public display.

This document is available for viewing in our office.

If you have questions about the Pinellas County Official Records system, you may contact Recording Services

APPENDIX C

Residential/Commercial Property

1105 Carlton St

Clearwater, FL 33755

Inquiry Number: 7479243.4

October 24, 2023

EDR Historical Topo Map Report

with QuadMatch™



6 Armstrong Road, 4th floor
Shelton, CT 06484
Toll Free: 800.352.0050
www.edrnet.com

EDR Historical Topo Map Report

10/24/23

Site Name:

Residential/Commercial Proper
1105 Carlton St
Clearwater, FL 33755
EDR Inquiry # 7479243.4

Client Name:

EnviroTrac Environmental Svcs.
5309 56th Commerce Pk Blvd.
Tampa, FL 33610
Contact: Kristi Miller



EDR Topographic Map Library has been searched by EDR and maps covering the target property location as provided by EnviroTrac Environmental Svcs. were identified for the years listed below. EDR's Historical Topo Map Report is designed to assist professionals in evaluating potential liability on a target property resulting from past activities. EDR's Historical Topo Map Report includes a search of a collection of public and private color historical topographic maps, dating back to the late 1800s.

Search Results:**Coordinates:**

P.O.#	TBA	Latitude:	27.979593 27° 58' 47" North
Project:	Residential/Commercial Proper	Longitude:	-82.791653 -82° 47' 30" West
		UTM Zone:	Zone 17 North
		UTM X Meters:	323790.79
		UTM Y Meters:	3096234.61
		Elevation:	19.52' above sea level

Maps Provided:

2018
2015
2012
1995
1987
1974
1947
1943

Disclaimer - Copyright and Trademark Notice

This Report contains certain information obtained from a variety of public and other sources reasonably available to Environmental Data Resources, LLC. It cannot be concluded from this Report that coverage information for the target and surrounding properties does not exist from other sources. This Report is provided on an "AS IS", "AS AVAILABLE" basis. NO WARRANTY EXPRESS OR IMPLIED IS MADE WHATSOEVER IN CONNECTION WITH THIS REPORT.

ENVIRONMENTAL DATA RESOURCES, LLC AND ITS SUBSIDIARIES, AFFILIATES AND THIRD PARTY SUPPLIERS DISCLAIM ALL WARRANTIES, OF ANY KIND OR NATURE, EXPRESS OR IMPLIED, ARISING OUT OF OR RELATED TO THIS REPORT OR ANY OF THE DATA AND INFORMATION PROVIDED IN THIS REPORT, INCLUDING WITHOUT LIMITATION, ANY WARRANTIES REGARDING ACCURACY, QUALITY, CORRECTNESS, COMPLETENESS, COMPREHENSIVENESS, SUITABILITY, MERCHANTABILITY, FITNESS FOR A PARTICULAR PURPOSE, TITLE, NON-INFRINGEMENT, MISAPPROPRIATION, OR OTHERWISE. ALL RISK IS ASSUMED BY THE USER. IN NO EVENT SHALL ENVIRONMENTAL DATA RESOURCES, LLC OR ITS SUBSIDIARIES, AFFILIATES OR THIRD PARTY SUPPLIERS BE LIABLE TO ANYONE FOR ANY DIRECT, INCIDENTAL, INDIRECT, SPECIAL, CONSEQUENTIAL OR OTHER DAMAGES OF ANY TYPE OR KIND (INCLUDING BUT NOT LIMITED TO LOSS OF PROFITS, LOSS OF USE, OR LOSS OF DATA), ARISING OUT OF OR IN ANY WAY CONNECTED WITH THIS REPORT OR ANY OF THE DATA AND INFORMATION PROVIDED IN THIS REPORT. Any analyses, estimates, ratings, environmental risk levels, or risk codes provided in this Report are provided for illustrative purposes only, and are not intended to provide, nor should they be interpreted as providing any facts regarding, or prediction or forecast of, any environmental risk for any property. Only an assessment performed by a qualified environmental professional can provide findings, opinions or conclusions regarding the environmental risk or conditions in, on or at any property.

Copyright 2023 by Environmental Data Resources, Inc. All rights reserved. Reproduction in any media or format, in whole or in part, of any report or map of Environmental Data Resources, Inc., or its affiliates, is prohibited without prior written permission.

EDR and its logos (including Sanborn and Sanborn Map) are trademarks of Environmental Data Resources, LLC or its affiliates. All other trademarks used herein are the property of their respective owners.

Topo Sheet Key

This EDR Topo Map Report is based upon the following USGS topographic map sheets.

2018 Source Sheets



Clearwater
2018
7.5-minute, 24000



Dunedin
2018
7.5-minute, 24000

2015 Source Sheets



Clearwater
2015
7.5-minute, 24000



Dunedin
2015
7.5-minute, 24000

2012 Source Sheets



Clearwater
2012
7.5-minute, 24000



Dunedin
2012
7.5-minute, 24000

1995 Source Sheets



Clearwater
1995
7.5-minute, 24000
Aerial Photo Revised 1995

Topo Sheet Key

This EDR Topo Map Report is based upon the following USGS topographic map sheets.

1987 Source Sheets



Dunedin
1987
7.5-minute, 24000
Aerial Photo Revised 1984



Clearwater
1987
7.5-minute, 24000
Aerial Photo Revised 1984

1974 Source Sheets



Dunedin
1974
7.5-minute, 24000
Aerial Photo Revised 1971



Clearwater
1974
7.5-minute, 24000
Aerial Photo Revised 1971

1947 Source Sheets



CLEARWATER
1947
7.5-minute, 25000

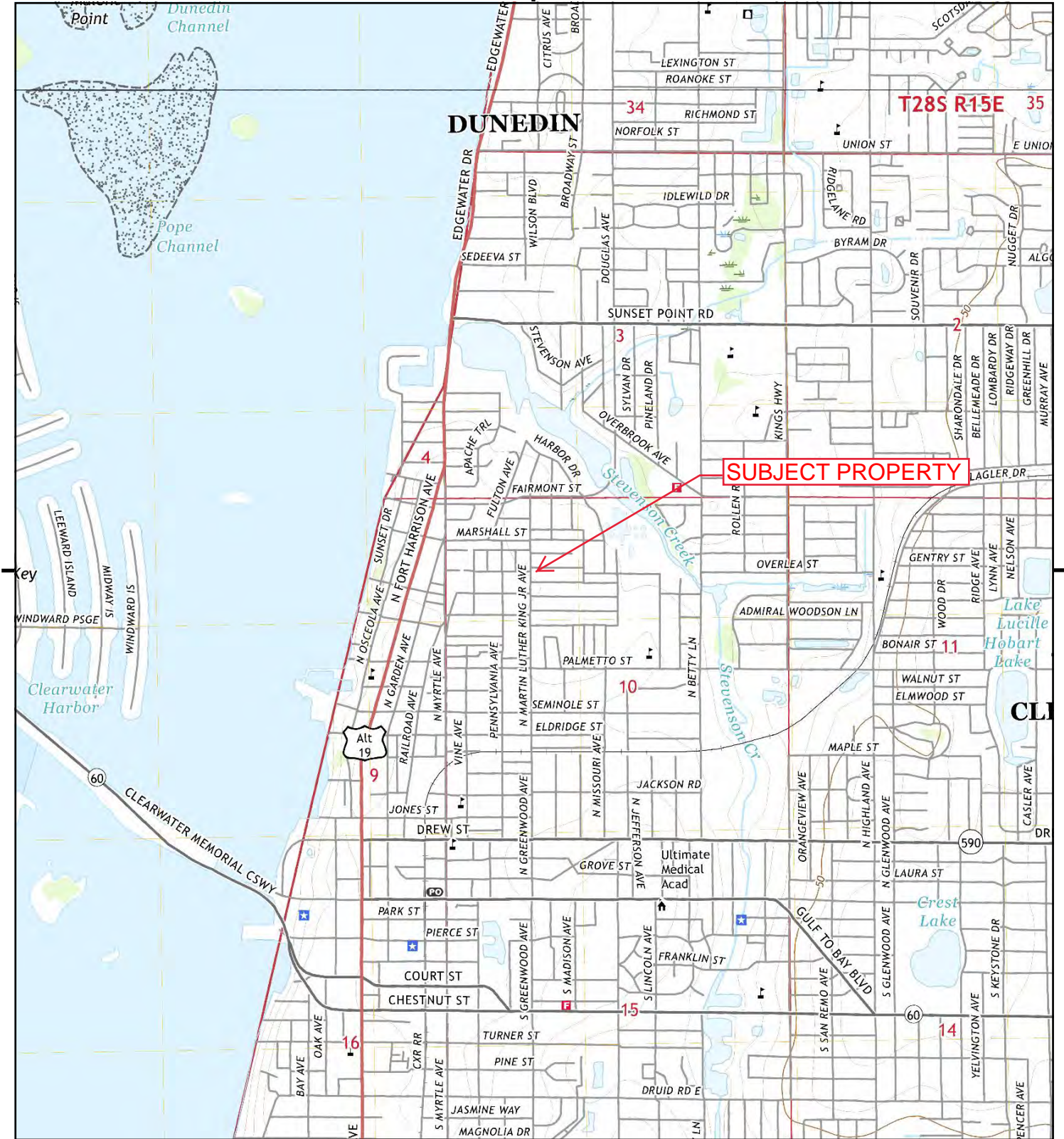
1943 Source Sheets



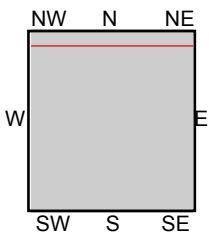
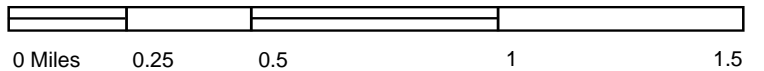
Dunedin
1943
7.5-minute, 24000
Aerial Photo Revised 1942



Clearwater
1943
7.5-minute, 24000
Aerial Photo Revised 1943



This report includes information from the following map sheet(s).



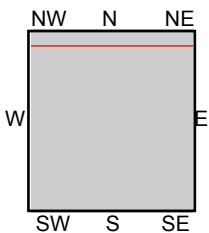
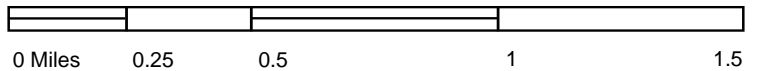
TP, Clearwater, 2018, 7.5-minute
N, Dunedin, 2018, 7.5-minute

SITE NAME: Residential/Commercial Property
ADDRESS: 1105 Carlton St
Clearwater, FL 33755
CLIENT: EnviroTrac Environmental Svcs.





This report includes information from the following map sheet(s).



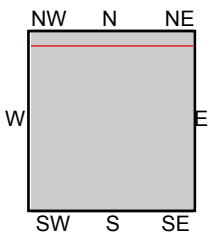
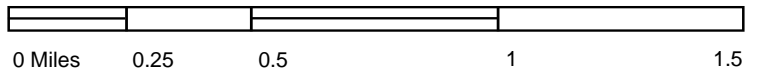
TP, Clearwater, 2015, 7.5-minute
N, Dunedin, 2015, 7.5-minute

SITE NAME: Residential/Commercial Property
ADDRESS: 1105 Carlton St
Clearwater, FL 33755
CLIENT: EnviroTrac Environmental Svcs.





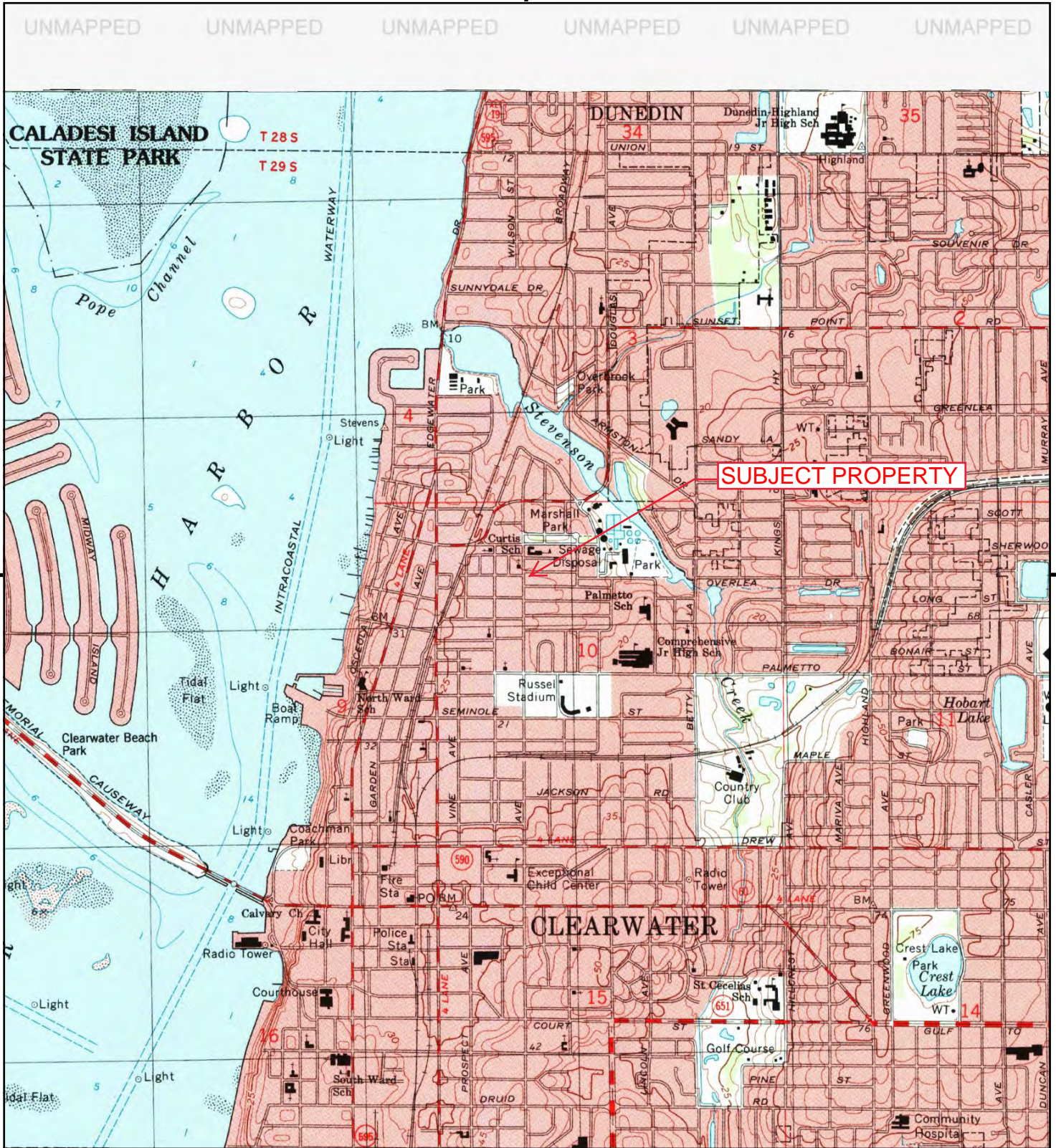
This report includes information from the following map sheet(s).



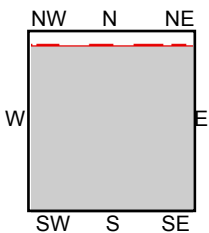
TP, Clearwater, 2012, 7.5-minute
 N, Dunedin, 2012, 7.5-minute

SITE NAME: Residential/Commercial Property
ADDRESS: 1105 Carlton St
 Clearwater, FL 33755
CLIENT: EnviroTrac Environmental Svcs.





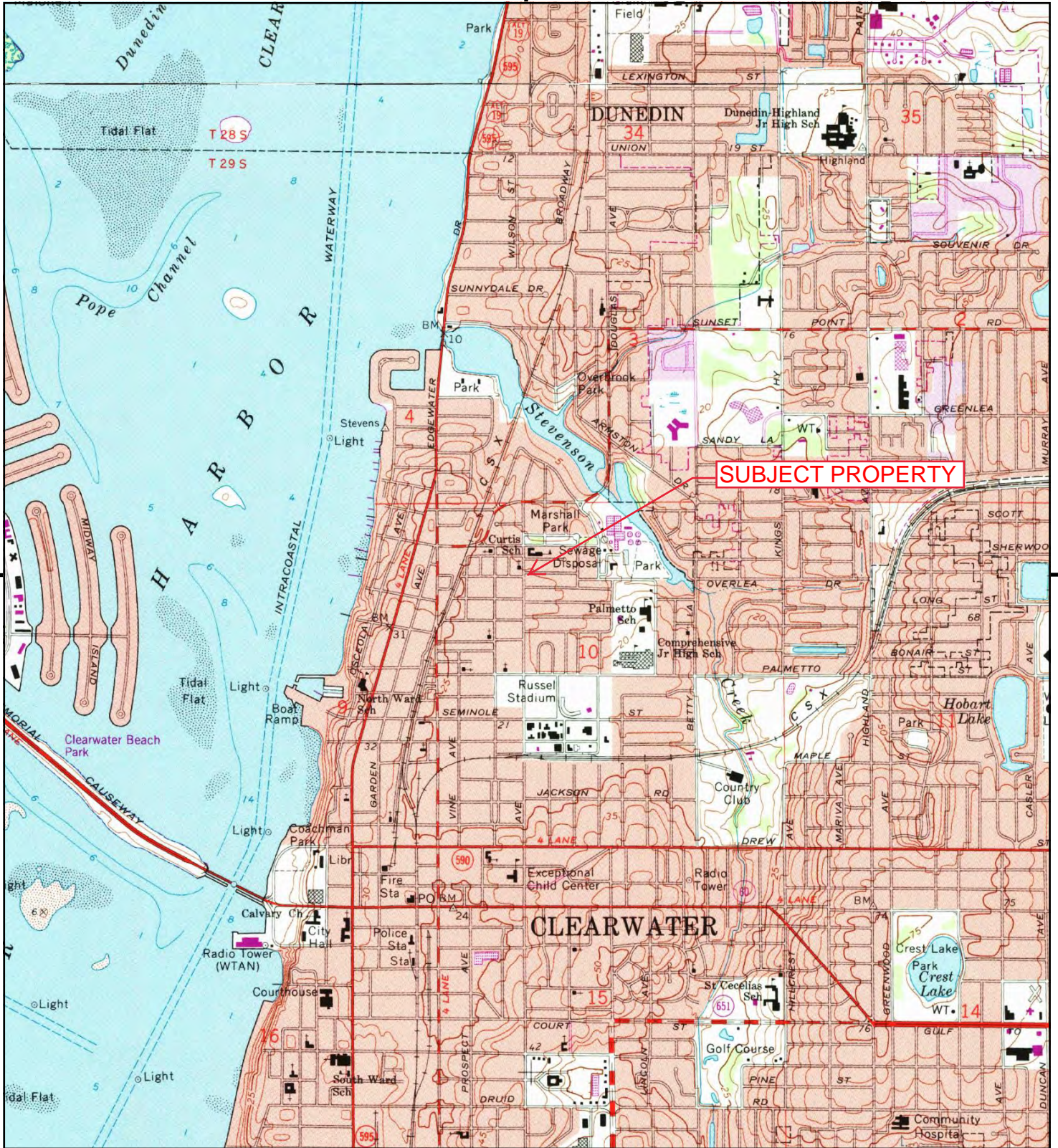
This report includes information from the following map sheet(s).



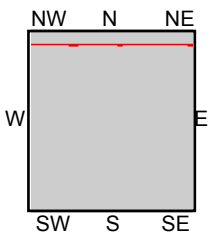
TP, Clearwater, 1995, 7.5-minute

SITE NAME: Residential/Commercial Property
 ADDRESS: 1105 Carlton St
 Clearwater, FL 33755
 CLIENT: EnviroTrac Environmental Svcs.





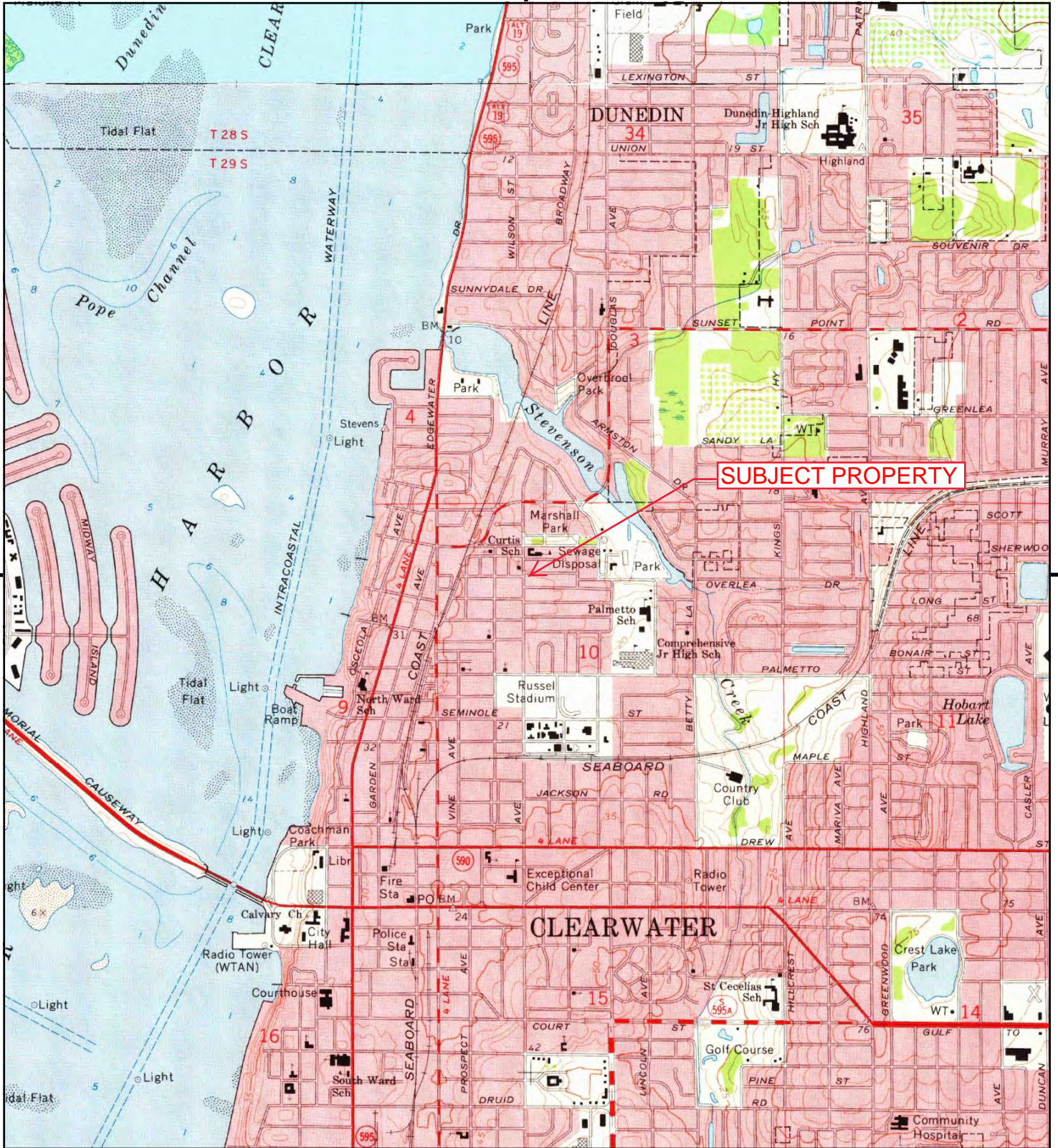
This report includes information from the following map sheet(s).



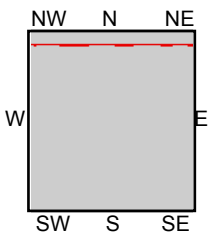
TP, Clearwater, 1987, 7.5-minute
N, Dunedin, 1987, 7.5-minute

SITE NAME: Residential/Commercial Property
ADDRESS: 1105 Carlton St
Clearwater, FL 33755
CLIENT: EnviroTrac Environmental Svcs.





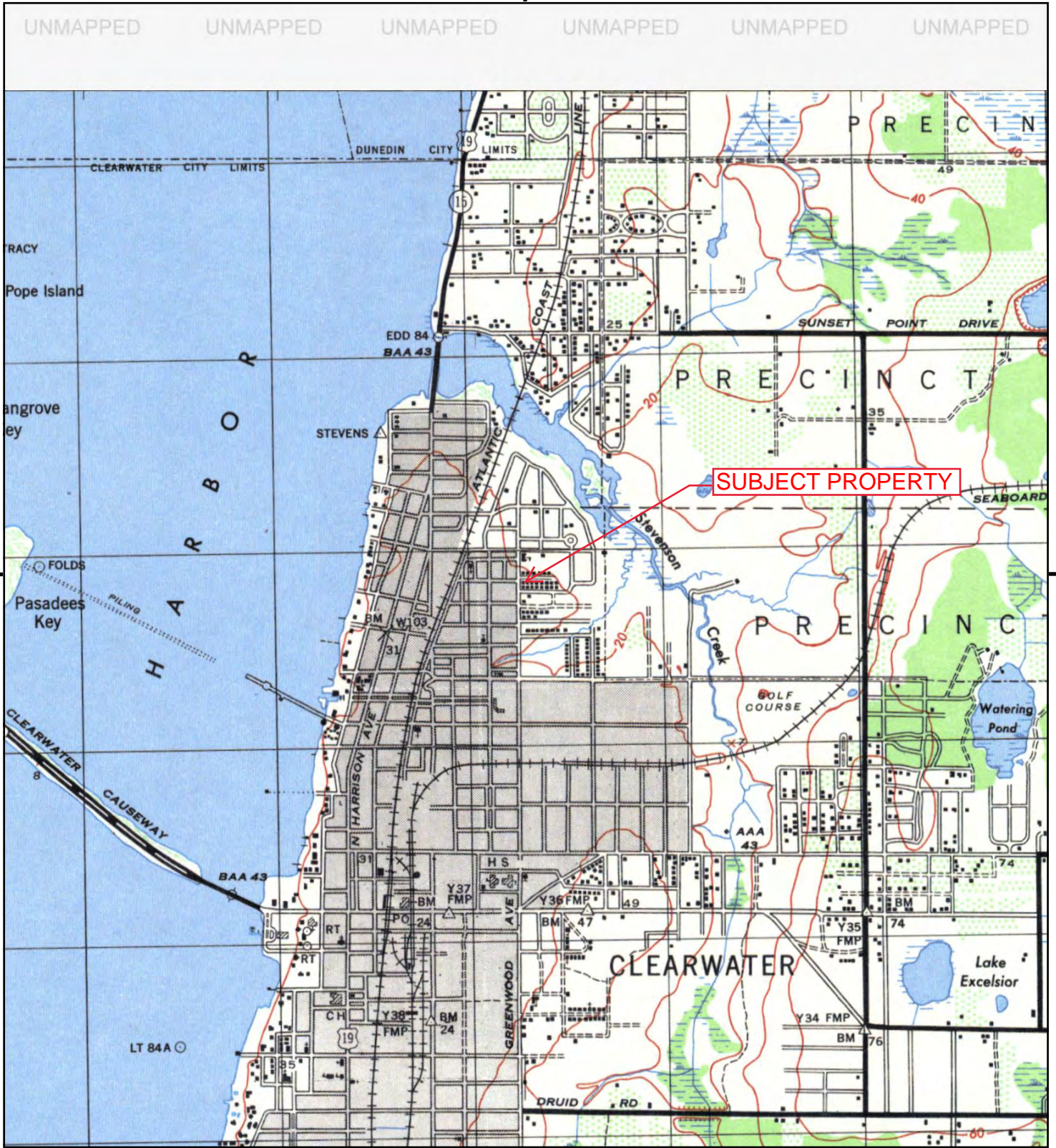
This report includes information from the following map sheet(s).



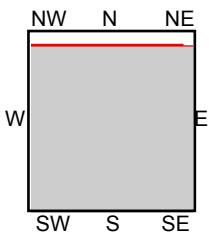
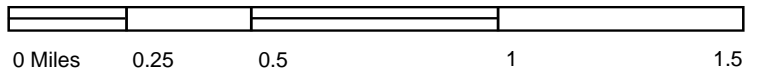
TP, Clearwater, 1974, 7.5-minute
N, Dunedin, 1974, 7.5-minute

SITE NAME: Residential/Commercial Property
ADDRESS: 1105 Carlton St
Clearwater, FL 33755
CLIENT: EnviroTrac Environmental Svcs.





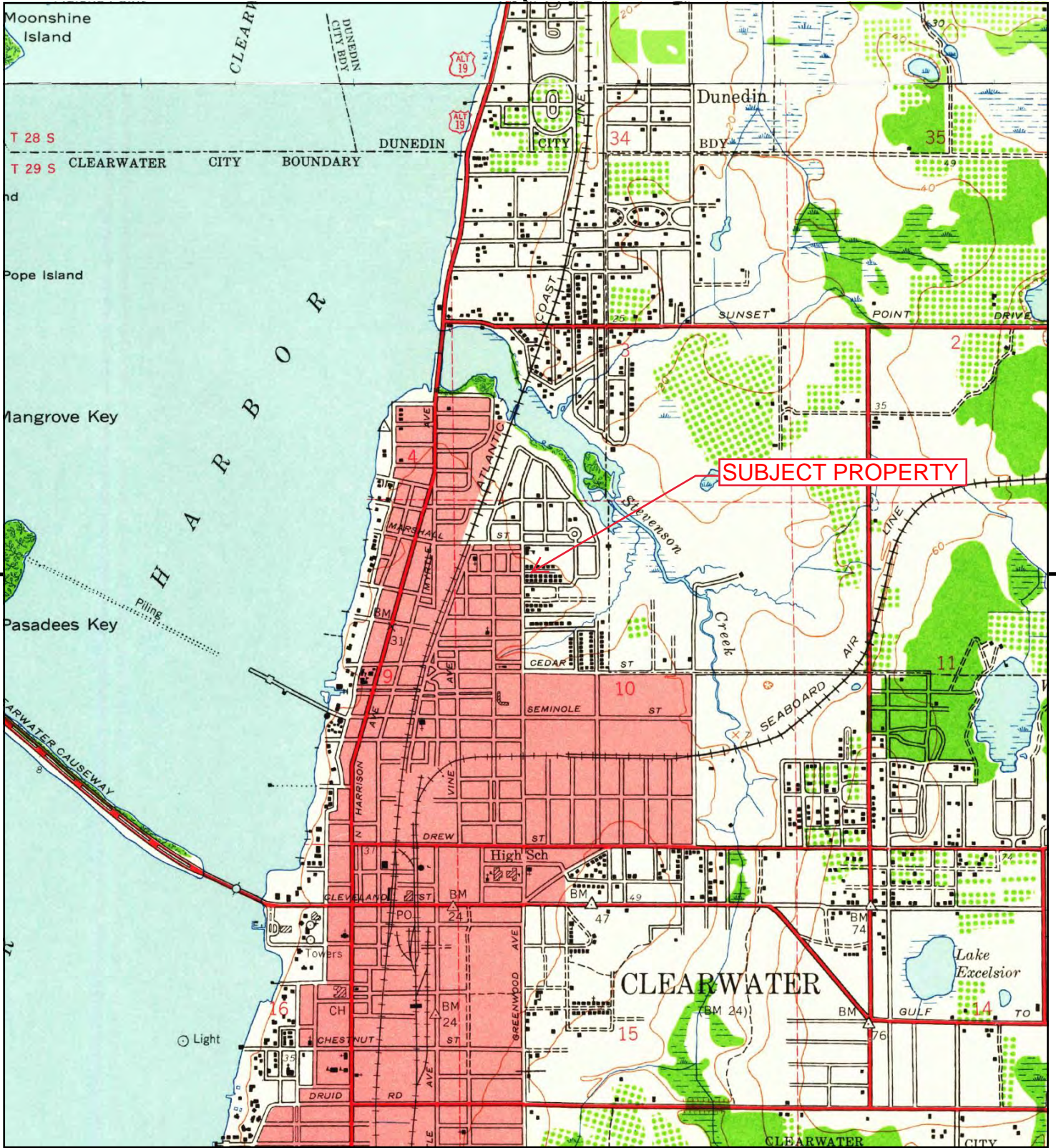
This report includes information from the following map sheet(s).



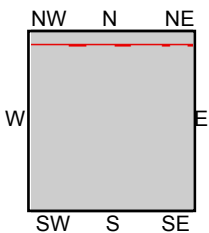
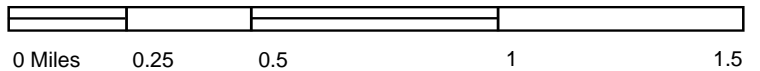
TP, CLEARWATER, 1947, 7.5-minute

SITE NAME: Residential/Commercial Property
 ADDRESS: 1105 Carlton St
 Clearwater, FL 33755
 CLIENT: EnviroTrac Environmental Svcs.





This report includes information from the following map sheet(s).



TP, Clearwater, 1943, 7.5-minute
N, Dunedin, 1943, 7.5-minute

SITE NAME: Residential/Commercial Property
ADDRESS: 1105 Carlton St
Clearwater, FL 33755
CLIENT: EnviroTrac Environmental Svcs.



APPENDIX D



Residential/Commercial Property

1105 Carlton St

Clearwater, FL 33755

Inquiry Number: 7479243.8

October 24, 2023

The EDR Aerial Photo Decade Package



6 Armstrong Road, 4th floor
Shelton, CT 06484
Toll Free: 800.352.0050
www.edrnet.com

EDR Aerial Photo Decade Package

10/24/23

Site Name:

Residential/Commercial Proper
1105 Carlton St
Clearwater, FL 33755
EDR Inquiry # 7479243.8

Client Name:

EnviroTrac Environmental Svcs.
5309 56th Commerce Pk Blvd.
Tampa, FL 33610
Contact: Kristi Miller



Environmental Data Resources, Inc. (EDR) Aerial Photo Decade Package is a screening tool designed to assist environmental professionals in evaluating potential liability on a target property resulting from past activities. EDR's professional researchers provide digitally reproduced historical aerial photographs, and when available, provide one photo per decade.

Search Results:

<u>Year</u>	<u>Scale</u>	<u>Details</u>	<u>Source</u>
2019	1"=500'	Flight Year: 2019	USDA/NAIP
2015	1"=500'	Flight Year: 2015	USDA/NAIP
2010	1"=500'	Flight Year: 2010	USDA/NAIP
2007	1"=500'	Flight Year: 2007	USDA/NAIP
1999	1"=500'	Acquisition Date: January 01, 1999	USGS/DOQQ
1997	1"=500'	Flight Date: April 08, 1997	FDOT
1995	1"=500'	Acquisition Date: January 01, 1995	USGS/DOQQ
1993	1"=500'	Flight Date: December 17, 1993	FDOT
1986	1"=500'	Flight Date: December 04, 1986	FDOT
1984	1"=500'	Flight Date: February 07, 1984	FDOT
1976	1"=500'	Flight Date: January 09, 1976	FDOT
1970	1"=500'	Flight Date: March 10, 1970	FDOT
1957	1"=500'	Flight Date: March 21, 1957	U of FL
1951	1"=500'	Flight Date: November 30, 1951	U of FL
1942	1"=500'	Flight Date: April 02, 1942	U of FL

When delivered electronically by EDR, the aerial photo images included with this report are for ONE TIME USE ONLY. Further reproduction of these aerial photo images is prohibited without permission from EDR. For more information contact your EDR Account Executive.

Disclaimer - Copyright and Trademark Notice

This Report contains certain information obtained from a variety of public and other sources reasonably available to Environmental Data Resources, LLC. It cannot be concluded from this Report that coverage information for the target and surrounding properties does not exist from other sources. This Report is provided on an "AS IS", "AS AVAILABLE" basis. NO WARRANTY EXPRESS OR IMPLIED IS MADE WHATSOEVER IN CONNECTION WITH THIS REPORT.

ENVIRONMENTAL DATA RESOURCES, LLC AND ITS SUBSIDIARIES, AFFILIATES AND THIRD PARTY SUPPLIERS DISCLAIM ALL WARRANTIES, OF ANY KIND OR NATURE, EXPRESS OR IMPLIED, ARISING OUT OF OR RELATED TO THIS REPORT OR ANY OF THE DATA AND INFORMATION PROVIDED IN THIS REPORT, INCLUDING WITHOUT LIMITATION, ANY WARRANTIES REGARDING ACCURACY, QUALITY, CORRECTNESS, COMPLETENESS, COMPREHENSIVENESS, SUITABILITY, MERCHANTABILITY, FITNESS FOR A PARTICULAR PURPOSE, TITLE, NON-INFRINGEMENT, MISAPPROPRIATION, OR OTHERWISE. ALL RISK IS ASSUMED BY THE USER. IN NO EVENT SHALL ENVIRONMENTAL DATA RESOURCES, LLC OR ITS SUBSIDIARIES, AFFILIATES OR THIRD PARTY SUPPLIERS BE LIABLE TO ANYONE FOR ANY DIRECT, INCIDENTAL, INDIRECT, SPECIAL, CONSEQUENTIAL OR OTHER DAMAGES OF ANY TYPE OR KIND (INCLUDING BUT NOT LIMITED TO LOSS OF PROFITS, LOSS OF USE, OR LOSS OF DATA), ARISING OUT OF OR IN ANY WAY CONNECTED WITH THIS REPORT OR ANY OF THE DATA AND INFORMATION PROVIDED IN THIS REPORT.

Any analyses, estimates, ratings, environmental risk levels, or risk codes provided in this Report are provided for illustrative purposes only, and are not intended to provide, nor should they be interpreted as providing any facts regarding, or prediction or forecast of, any environmental risk for any property. Only an assessment performed by a qualified environmental professional can provide findings, opinions or conclusions regarding the environmental risk or conditions in, on or at any property.

Copyright 2023 by Environmental Data Resources, Inc. All rights reserved. Reproduction in any media or format, in whole or in part, of any report or map of Environmental Data Resources, Inc., or its affiliates, is prohibited without prior written permission.

EDR and its logos (including Sanborn and Sanborn Map) are trademarks of Environmental Data Resources, LLC or its affiliates. All other trademarks used herein are the property of their respective owners.

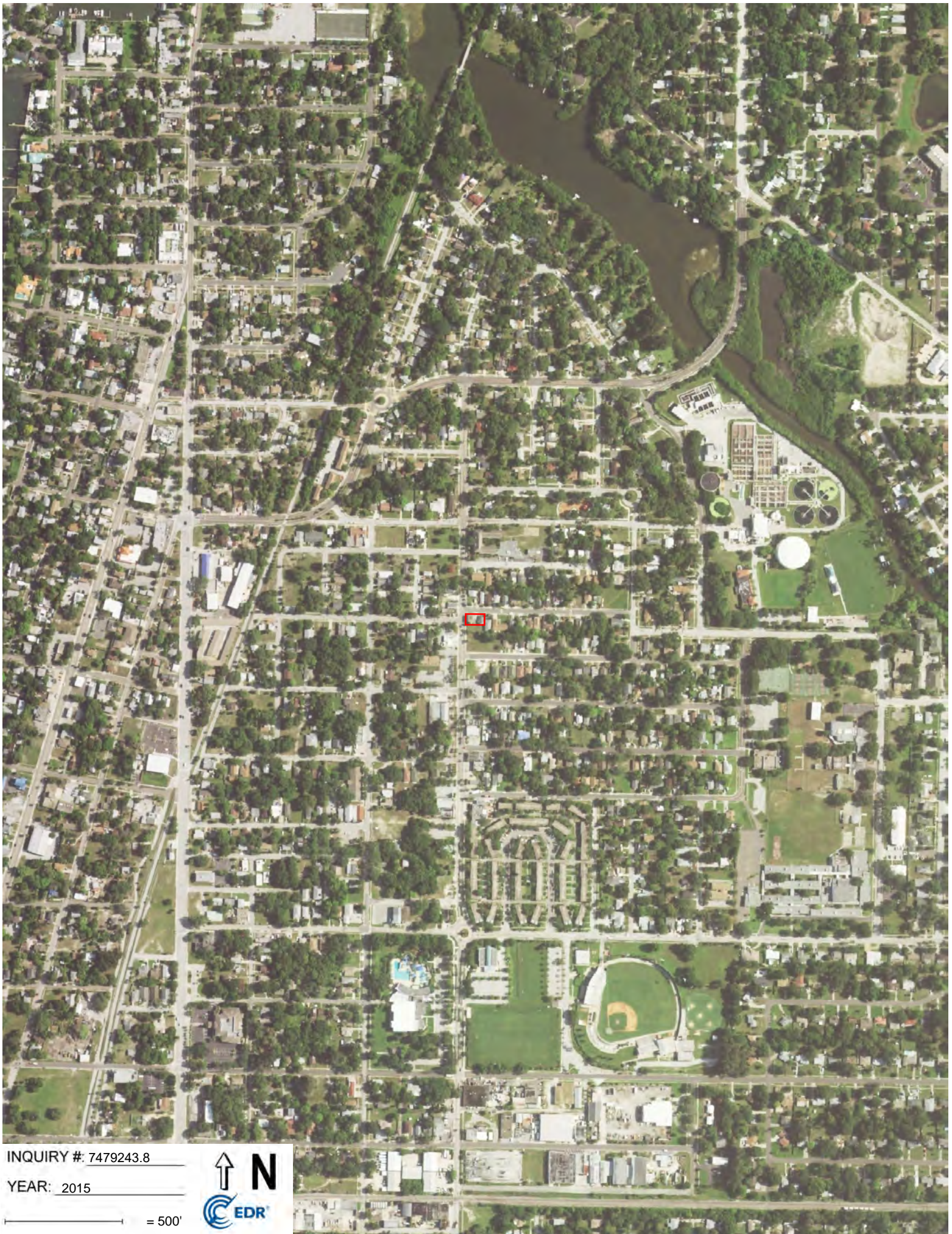


INQUIRY #: 7479243.8

YEAR: 2019

— = 500'



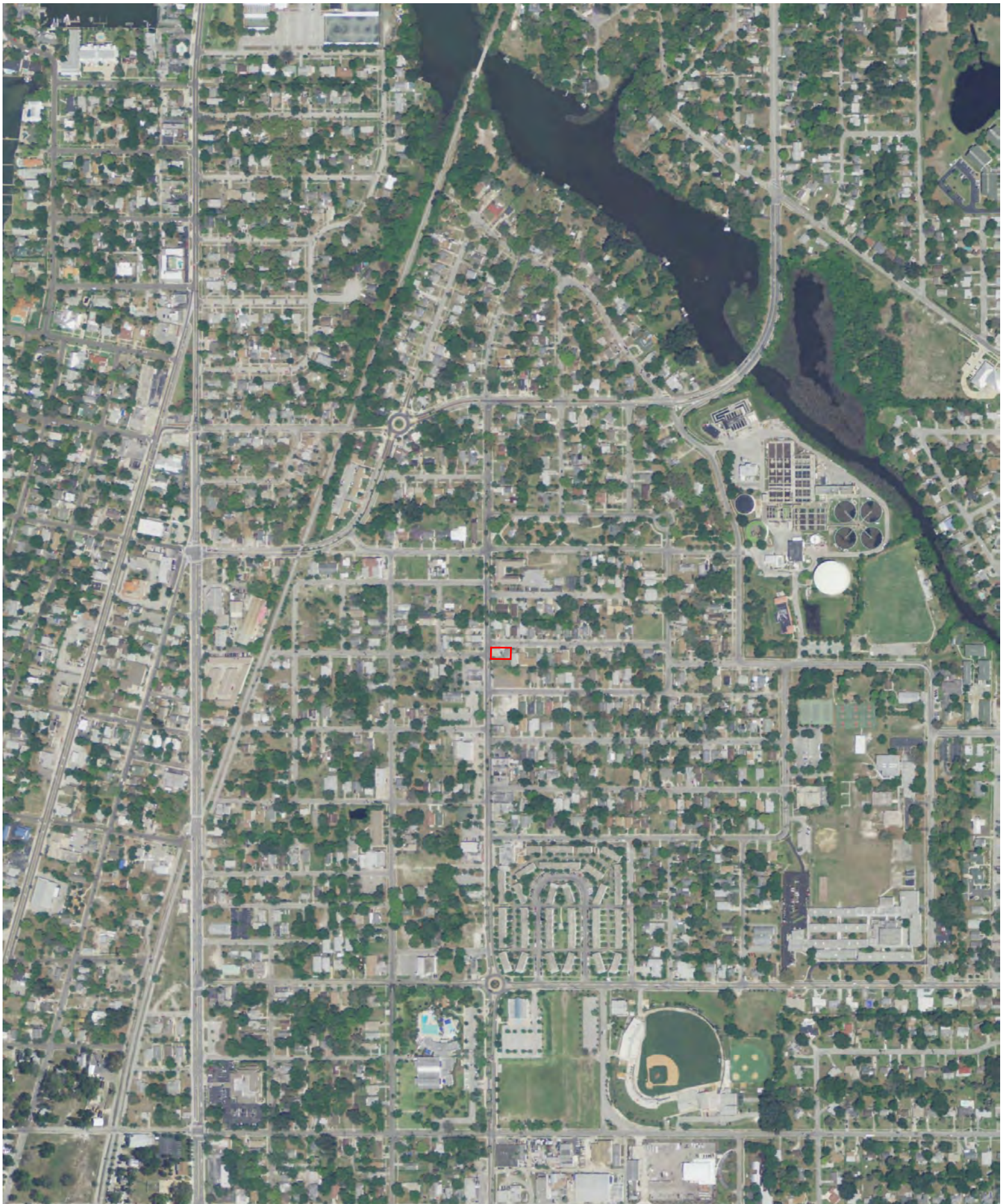


INQUIRY #: 7479243.8

YEAR: 2015

— = 500'





INQUIRY # 7479243.8

YEAR: 2010

— = 500'





INQUIRY #: 7479243.8

YEAR: 2007

— = 500'





INQUIRY #: 7479243.8

YEAR: 1999

— = 500'





INQUIRY #: 7479243.8

YEAR: 1997

— = 500'





INQUIRY #: 7479243.8

YEAR: 1995

— = 500'





INQUIRY #: 7479243.8

YEAR: 1993

— = 500'





INQUIRY #: 7479243.8

YEAR: 1986

— = 500'





INQUIRY #: 7479243.8

YEAR: 1984

— = 500'





INQUIRY #: 7479243.8

YEAR: 1976

— = 500'





INQUIRY #: 7479243.8

YEAR: 1970

— = 500'





INQUIRY # 7479243.8

YEAR: 1957

— = 500'





INQUIRY #: 7479243.8

YEAR: 1951

— = 500'





INQUIRY #: 7479243.8

YEAR: 1942

— = 500'



APPENDIX E

Residential/Commercial Property

1105 Carlton St

Clearwater, FL 33755

Inquiry Number: 7479243.3

October 25, 2023

Certified Sanborn® Map Report



6 Armstrong Road, 4th floor
Shelton, CT 06484
Toll Free: 800.352.0050
www.edrnet.com

Certified Sanborn® Map Report

10/25/23

Site Name:

Residential/Commercial Proper
1105 Carlton St
Clearwater, FL 33755
EDR Inquiry # 7479243.3

Client Name:

EnviroTrac Environmental Svcs.
5309 56th Commerce Pk Blvd.
Tampa, FL 33610
Contact: Kristi Miller



The Sanborn Library has been searched by EDR and maps covering the target property location as provided by EnviroTrac Environmental Svcs. were identified for the years listed below. The Sanborn Library is the largest, most complete collection of fire insurance maps. The collection includes maps from Sanborn, Bromley, Perris & Browne, Hopkins, Barlow, and others. Only Environmental Data Resources Inc. (EDR) is authorized to grant rights for commercial reproduction of maps by the Sanborn Library LLC, the copyright holder for the collection. Results can be authenticated by visiting www.edrnet.com/sanborn.

The Sanborn Library is continually enhanced with newly identified map archives. This report accesses all maps in the collection as of the day this report was generated.

Certified Sanborn Results:

Certification # AEA8-41F7-B9B2
PO # TBA
Project Residential/Commercial Property

Maps Provided:

1965
1949
1929
1923
1917



Sanborn® Library search results

Certification #: AEA8-41F7-B9B2

The Sanborn Library includes more than 1.2 million fire insurance maps from Sanborn, Bromley, Perris & Browne, Hopkins, Barlow and others which track historical property usage in approximately 12,000 American cities and towns. Collections searched:

- Library of Congress
- University Publications of America
- EDR Private Collection

The Sanborn Library LLC Since 1866™

Limited Permission To Make Copies

EnviroTrac Environmental Svcs. (the client) is permitted to make up to FIVE photocopies of this Sanborn Map transmittal and each fire insurance map accompanying this report solely for the limited use of its customer. No one other than the client is authorized to make copies. Upon request made directly to an EDR Account Executive, the client may be permitted to make a limited number of additional photocopies. This permission is conditioned upon compliance by the client, its customer and their agents with EDR's copyright policy; a copy of which is available upon request.

Disclaimer - Copyright and Trademark Notice

This Report contains certain information obtained from a variety of public and other sources reasonably available to Environmental Data Resources, LLC. It cannot be concluded from this Report that coverage information for the target and surrounding properties does not exist from other sources. This Report is provided on an "AS IS", "AS AVAILABLE" basis. NO WARRANTY EXPRESS OR IMPLIED IS MADE WHATSOEVER IN CONNECTION WITH THIS REPORT. ENVIRONMENTAL DATA RESOURCES, LLC AND ITS SUBSIDIARIES, AFFILIATES AND THIRD PARTY SUPPLIERS DISCLAIM ALL WARRANTIES, OF ANY KIND OR NATURE, EXPRESS OR IMPLIED, ARISING OUT OF OR RELATED TO THIS REPORT OR ANY OF THE DATA AND INFORMATION PROVIDED IN THIS REPORT, INCLUDING WITHOUT LIMITATION, ANY WARRANTIES REGARDING ACCURACY, QUALITY, CORRECTNESS, COMPLETENESS, COMPREHENSIVENESS, SUITABILITY, MERCHANTABILITY, FITNESS FOR A PARTICULAR PURPOSE, TITLE, NON-INFRINGEMENT, MISAPPROPRIATION, OR OTHERWISE. ALL RISK IS ASSUMED BY THE USER. IN NO EVENT SHALL ENVIRONMENTAL DATA RESOURCES, LLC OR ITS SUBSIDIARIES, AFFILIATES OR THIRD PARTY SUPPLIERS BE LIABLE TO ANYONE FOR ANY DIRECT, INCIDENTAL, INDIRECT, SPECIAL, CONSEQUENTIAL OR OTHER DAMAGES OF ANY TYPE OR KIND (INCLUDING BUT NOT LIMITED TO LOSS OF PROFITS, LOSS OF USE, OR LOSS OF DATA), ARISING OUT OF OR IN ANY WAY CONNECTED WITH THIS REPORT OR ANY OF THE DATA AND INFORMATION PROVIDED IN THIS REPORT. Any analyses, estimates, ratings, environmental risk levels, or risk codes provided in this Report are provided for illustrative purposes only, and are not intended to provide, nor should they be interpreted as providing any facts regarding, or prediction or forecast of, any environmental risk for any property. Only an assessment performed by a qualified environmental professional can provide findings, opinions or conclusions regarding the environmental risk or conditions in, on or at any property.

Copyright 2023 by Environmental Data Resources, Inc. All rights reserved. Reproduction in any media or format, in whole or in part, of any report or map of Environmental Data Resources, Inc., or its affiliates, is prohibited without prior written permission.

EDR and its logos (including Sanborn and Sanborn Map) are trademarks of Environmental Data Resources, LLC or its affiliates. All other trademarks used herein are the property of their respective owners.

Sanborn Sheet Key

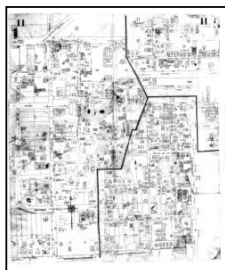
This Certified Sanborn Map Report is based upon the following Sanborn Fire Insurance map sheets.



1965 Source Sheets

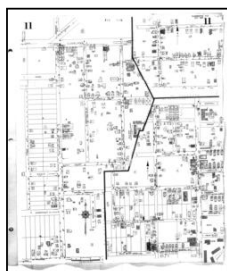


Volume 1, Sheet 28
1965



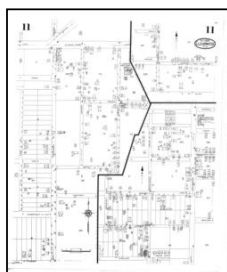
Volume 1, Sheet 11
1965

1949 Source Sheets




Volume 1, Sheet 11
1949

1929 Source Sheets



Volume 1, Sheet 11
1929-Oct




Volume 1, Sheet 11
1929-Apr

Sanborn Sheet Key

This Certified Sanborn Map Report is based upon the following Sanborn Fire Insurance map sheets.

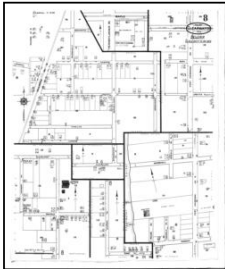


1923 Source Sheets



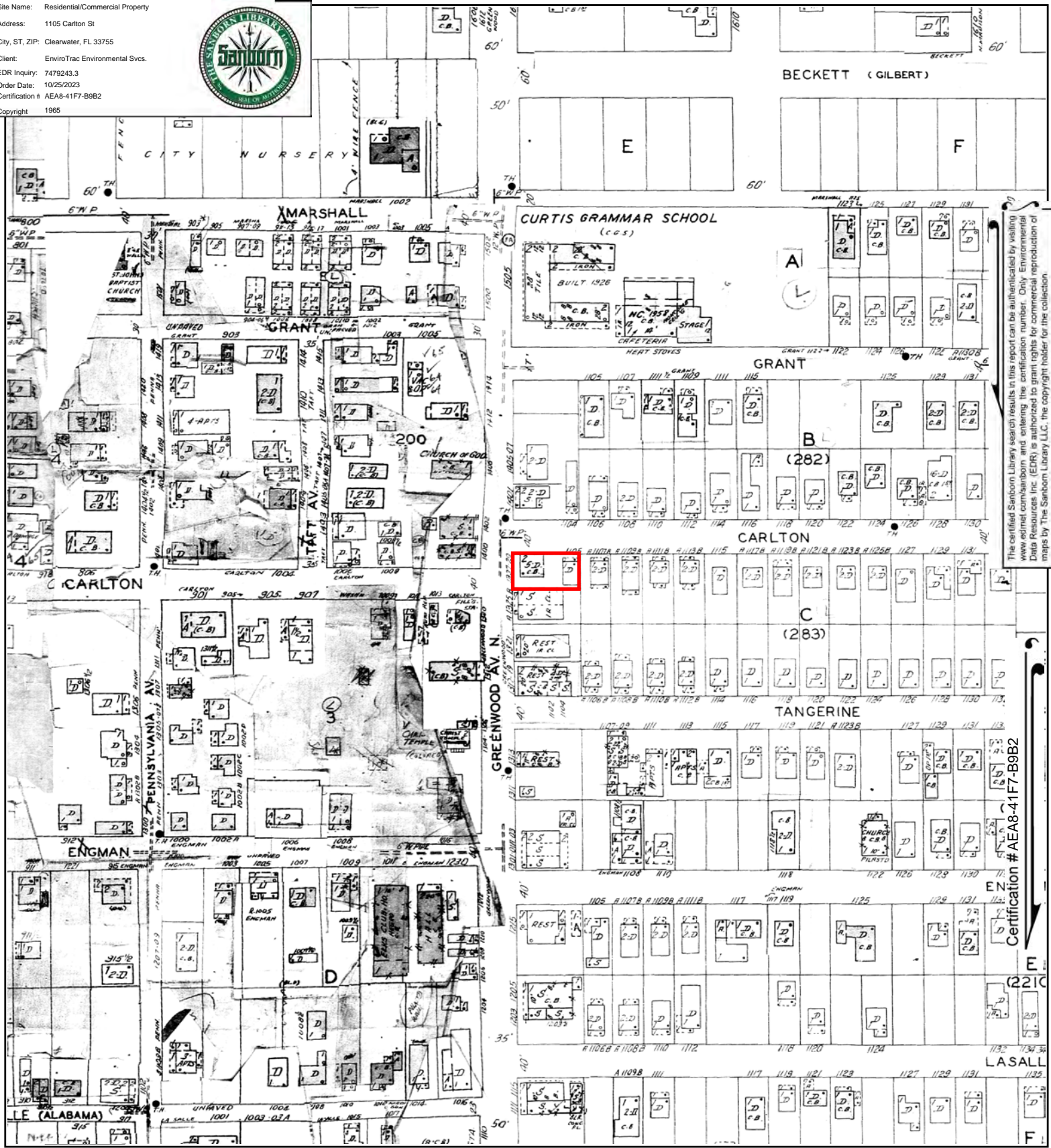
Volume 1, Sheet 11
1923

1917 Source Sheets



Volume 1, Sheet 8
1917

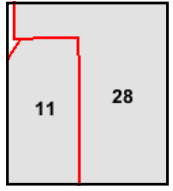
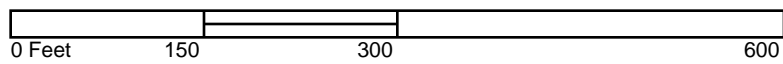
Site Name: Residential/Commercial Property
 Address: 1105 Carlton St
 City, ST, ZIP: Clearwater, FL 33755
 Client: EnviroTrac Environmental Svcs.
 EDR Inquiry: 7479243.3
 Order Date: 10/25/2023
 Certification #: AEAB-41F7-B9B2
 Copyright: 1965



The certified Sanborn Library search results in this report can be authenticated by visiting www.edr.com/sanborn and entering the certification number. Only Environmental Data Resources Inc. (EDR) is authorized to grant rights for commercial reproduction of maps by The Sanborn Library LLC, the copyright holder for the collection.

Certification #AEAB-41F7-B9B2

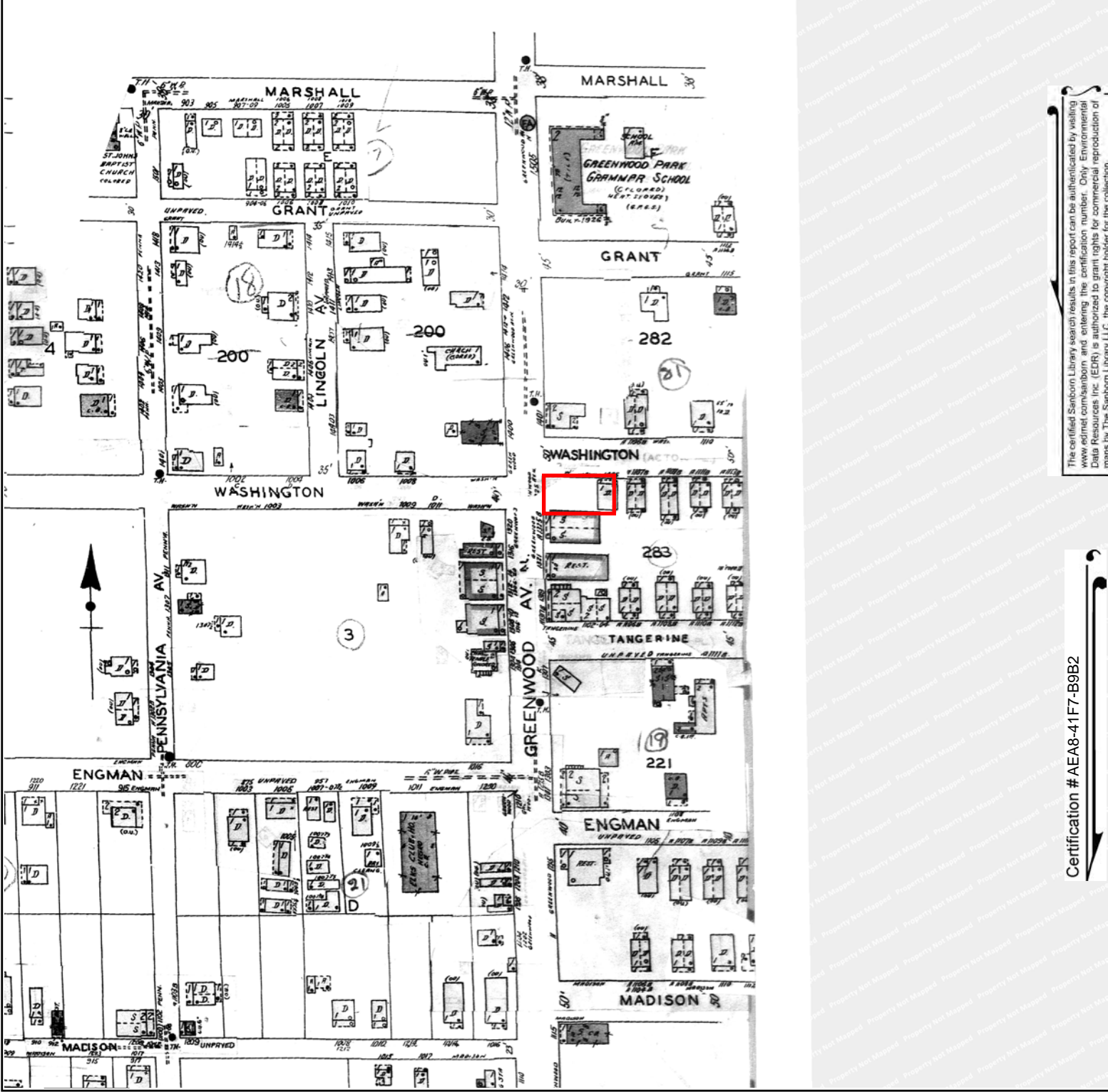
This Certified Sanborn Map combines the following sheets. Outlined areas indicate map sheets within the collection.



Volume 1, Sheet 11
 Volume 1, Sheet 28



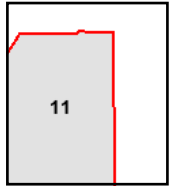
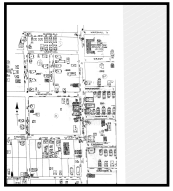
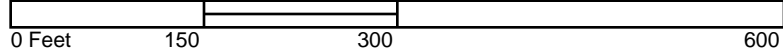
Site Name: Residential/Commercial Property
 Address: 1105 Carlton St
 City, ST, ZIP: Clearwater, FL 33755
 Client: EnviroTrac Environmental Svcs.
 EDR Inquiry: 7479243.3
 Order Date: 10/25/2023
 Certification # AEA8-41F7-B9B2
 Copyright: 1949



The certified Sanborn Library search results in this report can be authorized by visiting www.edr.com/sanborn and entering the certification number. Only Environmental Data Resources Inc. (EDR) is authorized to grant rights for commercial reproduction of maps by The Sanborn Library LLC, the copyright holder for the collection.

Certification # AEA8-41F7-B9B2

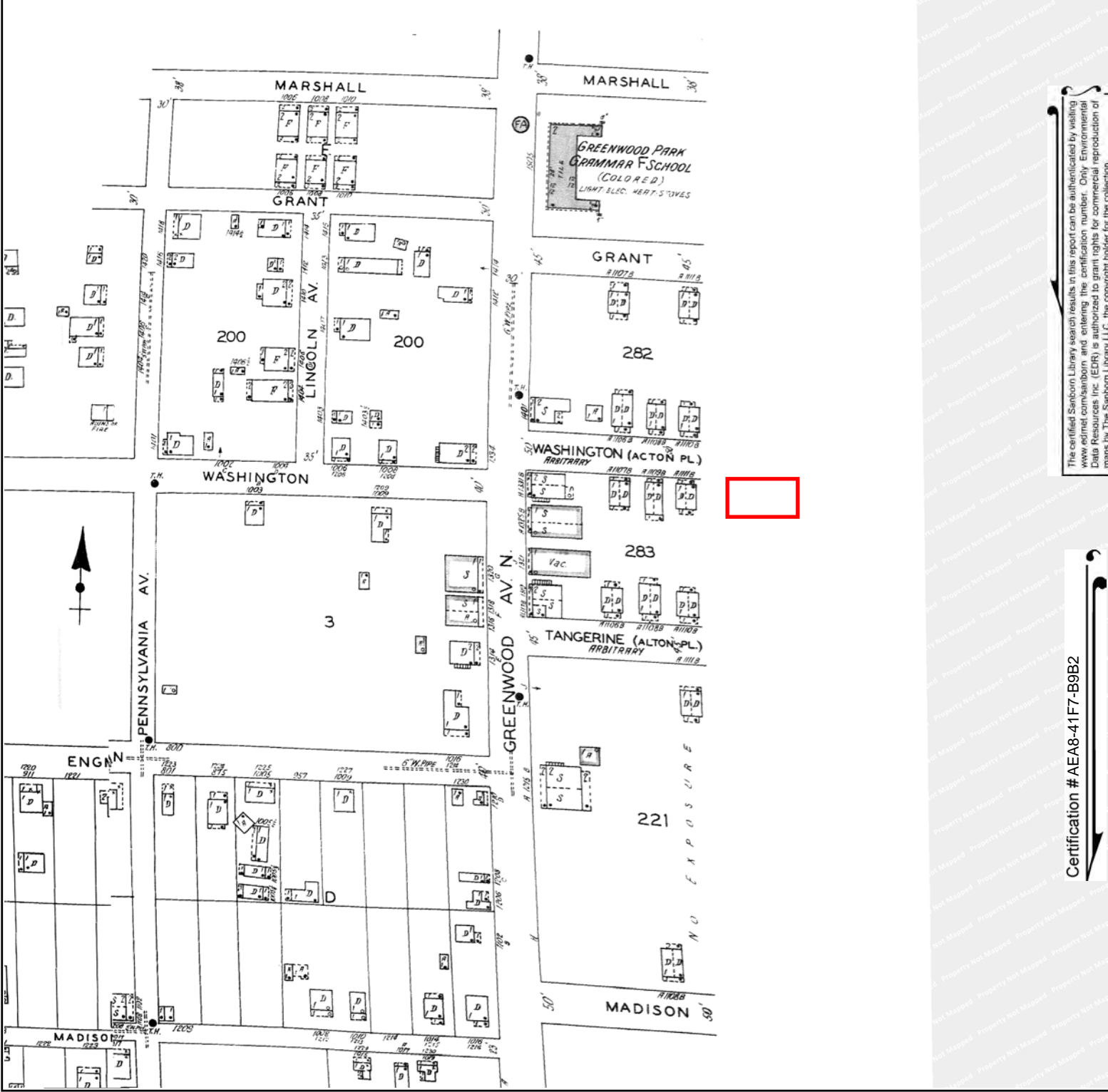
This Certified Sanborn Map combines the following sheets. Outlined areas indicate map sheets within the collection.



Volume 1, Sheet 11



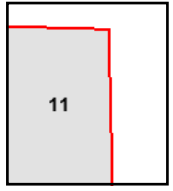

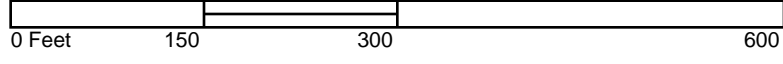
Site Name: Residential/Commercial Property
 Address: 1105 Carlton St
 City, ST, ZIP: Clearwater, FL 33755
 Client: EnviroTrac Environmental Svcs.
 EDR Inquiry: 7479243.3
 Order Date: 10/25/2023
 Certification # AEA8-41F7-B9B2
 Copyright: 1929



The certified Sanborn Library search results in this report can be authenticated by visiting www.edr.com/sanborn and entering the certification number. Only Environmental Data Resources Inc. (EDR) is authorized to grant rights for commercial reproduction of maps by The Sanborn Library LLC, the copyright holder for the collection.

Certification # AEA8-41F7-B9B2

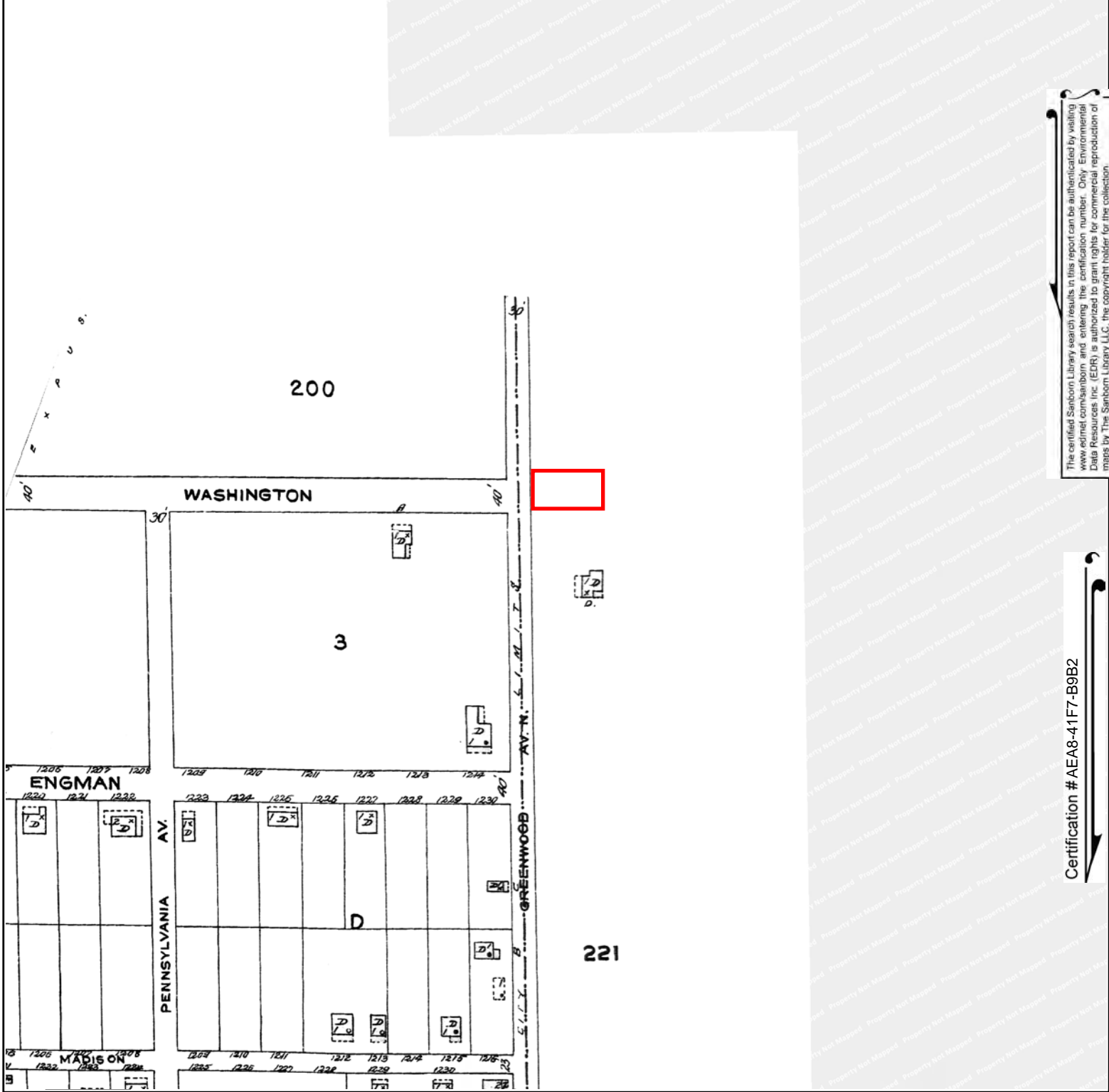
This Certified Sanborn Map combines the following sheets.
 Outlined areas indicate map sheets within the collection.



Volume 1, Sheet 11
 Volume 1, Sheet 11



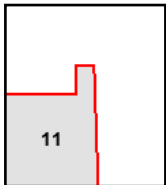
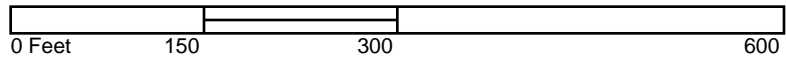
Site Name: Residential/Commercial Property
 Address: 1105 Carlton St
 City, ST, ZIP: Clearwater, FL 33755
 Client: EnviroTrac Environmental Svcs.
 EDR Inquiry: 7479243.3
 Order Date: 10/25/2023
 Certification # AEA8-41F7-B9B2
 Copyright: 1923



The certified Sanborn Library search results in this report can be authenticated by visiting www.edrinc.com/sanborn and entering the certification number. Only Environmental Data Resources Inc. (EDR) is authorized to grant rights for commercial reproduction of maps by The Sanborn Library LLC, the copyright holder for the collection.

Certification # AEA8-41F7-B9B2


This Certified Sanborn Map combines the following sheets. Outlined areas indicate map sheets within the collection.



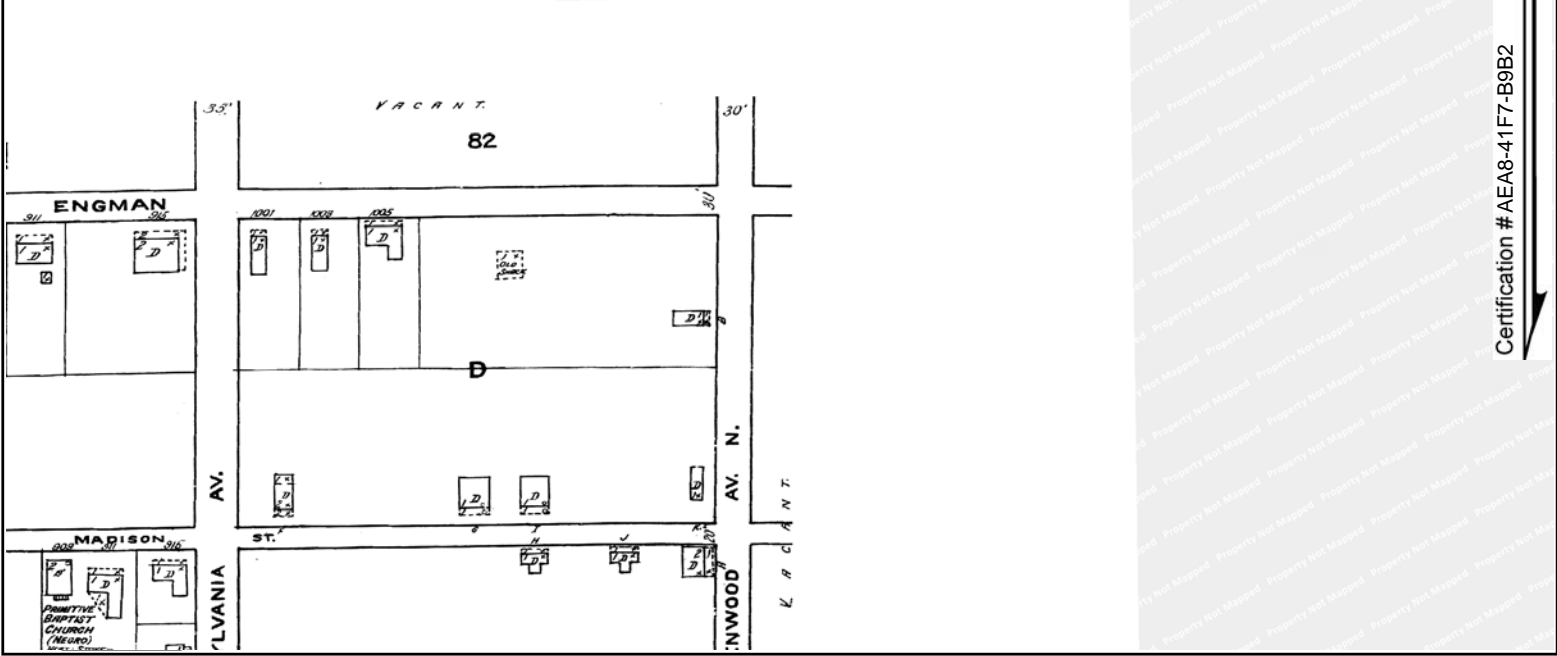
Volume 1, Sheet 11



Site Name: Residential/Commercial Property
 Address: 1105 Carlton St
 City, ST, ZIP: Clearwater, FL 33755
 Client: EnviroTrac Environmental Svcs.
 EDR Inquiry: 7479243.3
 Order Date: 10/25/2023
 Certification #: AEA8-41F7-B9B2
 Copyright: 1917

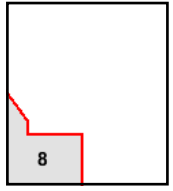
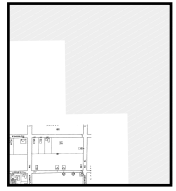
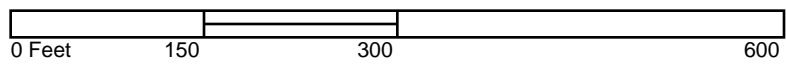


The certified Sanborn Library search results in this report can be authenticated by visiting www.edrinc.com/sanborn and entering the certification number. Only Environmental Data Resources Inc. (EDR) is authorized to grant rights for commercial reproduction of maps by The Sanborn Library LLC, the copyright holder for the collection.



Certification # AEA8-41F7-B9B2

This Certified Sanborn Map combines the following sheets. Outlined areas indicate map sheets within the collection.



Volume 1, Sheet 8



APPENDIX F

Residential/Commercial Property

1105 Carlton St
Clearwater, FL 33755

Inquiry Number: 7484137.1
November 06, 2023

The EDR-City Directory Abstract

TABLE OF CONTENTS

SECTION

Executive Summary

Findings

City Directory Images

Thank you for your business.

Please contact EDR at 1-800-352-0050
with any questions or comments.

Disclaimer - Copyright and Trademark Notice

This Report contains certain information obtained from a variety of public and other sources reasonably available to Environmental Data Resources, LLC. It cannot be concluded from this Report that coverage information for the target and surrounding properties does not exist from other sources. This Report is provided on an "AS IS", "AS AVAILABLE" basis. **NO WARRANTY EXPRESS OR IMPLIED IS MADE WHATSOEVER IN CONNECTION WITH THIS REPORT. ENVIRONMENTAL DATA RESOURCES, LLC AND ITS SUBSIDIARIES, AFFILIATES AND THIRD PARTY SUPPLIERS DISCLAIM ALL WARRANTIES, OF ANY KIND OR NATURE, EXPRESS OR IMPLIED, ARISING OUT OF OR RELATED TO THIS REPORT OR ANY OF THE DATA AND INFORMATION PROVIDED IN THIS REPORT, INCLUDING WITHOUT LIMITATION, ANY WARRANTIES REGARDING ACCURACY, QUALITY, CORRECTNESS, COMPLETENESS, COMPREHENSIVENESS, SUITABILITY, MERCHANTABILITY, FITNESS FOR A PARTICULAR PURPOSE, TITLE, NON-INFRINGEMENT, MISAPPROPRIATION, OR OTHERWISE. ALL RISK IS ASSUMED BY THE USER. IN NO EVENT SHALL ENVIRONMENTAL DATA RESOURCES, LLC OR ITS SUBSIDIARIES, AFFILIATES OR THIRD PARTY SUPPLIERS BE LIABLE TO ANYONE FOR ANY DIRECT, INCIDENTAL, INDIRECT, SPECIAL, CONSEQUENTIAL OR OTHER DAMAGES OF ANY TYPE OR KIND (INCLUDING BUT NOT LIMITED TO LOSS OF PROFITS, LOSS OF USE, OR LOSS OF DATA), ARISING OUT OF OR IN ANY WAY CONNECTED WITH THIS REPORT OR ANY OF THE DATA AND INFORMATION PROVIDED IN THIS REPORT.** Any analyses, estimates, ratings, environmental risk levels, or risk codes provided in this Report are provided for illustrative purposes only, and are not intended to provide, nor should they be interpreted as providing any facts regarding, or prediction or forecast of, any environmental risk for any property. Only an assessment performed by a qualified environmental professional can provide findings, opinions or conclusions regarding the environmental risk or conditions in, on or at any property.

Copyright 2023 by Environmental Data Resources, LLC. All rights reserved. Reproduction in any media or format, in whole or in part, of any report or map of Environmental Data Resources, LLC, or its affiliates, is prohibited without prior written permission.

EDR and its logos (including Sanborn and Sanborn Map) are trademarks of Environmental Data Resources, LLC or its affiliates. All other trademarks used herein are the property of their respective owners.

EXECUTIVE SUMMARY

DESCRIPTION

Environmental Data Resources, Inc.'s (EDR) City Directory Abstract is a screening tool designed to assist environmental professionals in evaluating potential liability on a target property resulting from past activities. EDR's City Directory Abstract includes a search and abstract of available city directory data. For each address, the directory lists the name of the corresponding occupant at approximately five year intervals.

Business directories including city, cross reference and telephone directories were reviewed, if available, at approximately five year intervals for the years spanning 1921 through current. This report compiles information gathered in this review by geocoding the latitude and longitude of properties identified and gathering information about properties within 660 feet of the target property.

Summary information obtained is provided in the text of this report.

RECORD SOURCES

The EDR City Directory Report accesses a variety of business directory sources, including Haines, InfoUSA, Polk, Cole, Bresser, and Stewart. Listings marked as EDR Digital Archive access Cole and InfoUSA records. The various directory sources enhance and complement each other to provide a more thorough and accurate report.

EDR is licensed to reproduce certain City Directory works by the copyright holders of those works. The purchaser of this EDR City Directory Report may include it in report(s) delivered to a customer.

RESEARCH SUMMARY

The following research sources were consulted in the preparation of this report. An "X" indicates where information was identified in the source and provided in this report.

<u>Year</u>	<u>Source</u>	<u>TP</u>	<u>Adjoining</u>	<u>Text Abstract</u>	<u>Source Image</u>
2020	EDR Digital Archive	X	X	X	-
2017	Cole Information	-	X	X	-
2014	Cole Information	-	X	X	-
2010	Cole Information	-	X	X	-
2006	Hill-Donnelly Information Services	X	X	X	-
2005	Cole Information	X	X	X	-
2000	Cole Information	X	X	X	-
1999	Hill-Donnelly Corporation	X	X	X	-
1995	Cole Information	X	X	X	-
1992	Cole Information	X	X	X	-
1991	R. L. Polk & Co.	X	X	X	-
1989	R. L. Polk Co.	-	-	-	-
1988	R. L. Polk & Co.	-	-	-	-
1985	R. L. Polk & Co.	X	X	X	-
1982	R. L. Polk & Co.	-	-	-	-
1980	R. L. Polk & Co.	X	X	X	-

EXECUTIVE SUMMARY

<u>Year</u>	<u>Source</u>	<u>TP</u>	<u>Adjoining</u>	<u>Text Abstract</u>	<u>Source Image</u>
1977	R. L. Polk Co.	-	-	-	-
1976	R. L. Polk Co.	-	-	-	-
1975	R. L. Polk & Co.	X	X	X	-
1972	R. L. Polk & Co.	-	-	-	-
1971	R. L. Polk & Co.	X	X	X	-
1967	R. L. Polk Co.	-	-	-	-
1966	R. L. Polk & Co.	X	X	X	-
1962	R. L. Polk & Co.	-	X	X	-
1958	R. L. Polk & Co.	-	X	X	-
1954	R. L. Polk & Co.	-	-	-	-
1952	R. L. Polk & Co.	-	X	X	-
1948	R. L. Polk & Co.	-	X	X	X
1947	R. L. Polk & Co.	-	X	X	-
1942	R. L. Polk Co.	-	X	X	X
1941	R. L. Polk & Co.	-	X	X	-
1937	R. L. Polk & Co.	-	-	-	-
1933	R. L. Polk Co.	-	-	-	-
1931	R. L. Polk & Co.	-	X	X	-
1928	R. L. Polk Co.	-	X	X	-
1926	R. L. Polk & Co.	-	X	X	-
1924	R. L. Polk Co.	-	X	X	X
1921	R. L. Polk & Co.	-	-	-	-

RECORD SOURCES

The EDR City Directory Report accesses a variety of business directory sources, including Haines, InfoUSA, Polk, Cole, Bresser, and Stewart. Listings marked as EDR Digital Archive access Cole and InfoUSA records. The various directory sources enhance and complement each other to provide a more thorough and accurate report.

EDR is licensed to reproduce certain City Directory works by the copyright holders of those works. The purchaser of this EDR City Directory Report may include it in report(s) delivered to a customer.

EXECUTIVE SUMMARY

SELECTED ADDRESSES

The following addresses were selected by the client, for EDR to research. An "X" indicates where information was identified.

<u>Address</u>	<u>Type</u>	<u>Findings</u>
1000 and 1100 blocks of "Washington st	Client Entered	
1300 block of Greenwood Ave	Client Entered	

FINDINGS

TARGET PROPERTY INFORMATION

ADDRESS

1105 Carlton St
Clearwater, FL 33755

FINDINGS DETAIL

Target Property research detail.

and 1100 blocks of "Washington st

1000 and 1100 blocks of "Washington st

<u>Year</u>	<u>Uses</u>	<u>Source</u>
-------------	-------------	---------------

block of Greenwood Ave

1300 block of Greenwood Ave

<u>Year</u>	<u>Uses</u>	<u>Source</u>
-------------	-------------	---------------

CARLTON

1105 CARLTON

<u>Year</u>	<u>Uses</u>	<u>Source</u>
2006	9 Willbright Annie B A	Hill-Donnelly Information Services

CARLTON ST

1105 CARLTON ST

<u>Year</u>	<u>Uses</u>	<u>Source</u>
2020	ANNA BIRT	EDR Digital Archive
2005	ANNIE WILLBRIGHT	Cole Information
2000	ANNIE WILLBRIGHT	Cole Information
1999	WILLBRIGHT ANNIE B	Hill-Donnelly Corporation
1995	WILLBRIGHT, ANNIE B	Cole Information
1992	WILLBRIGHT, ANNIE B	Cole Information
1991	Willbright Annie B Mrs	R. L. Polk & Co.
1985	Willbright Annie B Mrs	R. L. Polk & Co.

FINDINGS

<u>Year</u>	<u>Uses</u>	<u>Source</u>
1980	Willbright Annie B Mrs	R. L. Polk & Co.
1975	Willbright Annie B Mrs %446 0602%	R. L. Polk & Co.
1971	Willbright Annie B Mrs	R. L. Polk & Co.
1966	WILLBRIGHT ANNIE B MRS	R. L. Polk & Co.

FINDINGS

ADJOINING PROPERTY DETAIL

The following Adjoining Property addresses were researched for this report. Detailed findings are provided for each address.

BECKETT

1130 BECKETT

<u>Year</u>	<u>Uses</u>	<u>Source</u>
2006	H Thomas TJ v	Hill-Donnelly Information Services

1152 BECKETT

<u>Year</u>	<u>Uses</u>	<u>Source</u>
2006	H Harvey Catherine A	Hill-Donnelly Information Services
1962	Lavoie Arth H	R. L. Polk & Co.

1156 BECKETT

<u>Year</u>	<u>Uses</u>	<u>Source</u>
2006	H Nguyen H	Hill-Donnelly Information Services
1962	Lavoie Arth J	R. L. Polk & Co.
1958	Lavoie Arth J	R. L. Polk & Co.

BECKETT ST

1130 BECKETT ST

<u>Year</u>	<u>Uses</u>	<u>Source</u>
2020	ARMONI CLARIT	EDR Digital Archive
	JAMIE THOMAS	EDR Digital Archive
	TATISHKA THOMAS	EDR Digital Archive
2017	JAMIE THOMAS	Cole Information
2010	TATISHKA THOMAS	Cole Information
2005	TATISHKA THOMAS	Cole Information

1152 BECKETT ST

<u>Year</u>	<u>Uses</u>	<u>Source</u>
2020	CATHERINE TRUEBLOOD	EDR Digital Archive
	FREDDIE HARVEY	EDR Digital Archive
2017	FREDDIE HARVEY	Cole Information

FINDINGS

<u>Year</u>	<u>Uses</u>	<u>Source</u>
2014	FREDDIE HARVEY	Cole Information
2010	FREDDIE HARVEY	Cole Information
2005	FREDDIE HARVEY	Cole Information
2000	OCCUPANT UNKNOWN	Cole Information
1999	HARVEY F	Hill-Donnelly Corporation
1995	TUCKER, C	Cole Information
1992	BRYANT, TIM	Cole Information
1991	Bryant T D Jr	R. L. Polk & Co.
1985	Jones Willard L	R. L. Polk & Co.
1980	Jones Willard L	R. L. Polk & Co.
1975	Jones Willard	R. L. Polk & Co.
1971	Jones Willard	R. L. Polk & Co.
1966	PAYNE DAVID	R. L. Polk & Co.

1156 BECKETT ST

<u>Year</u>	<u>Uses</u>	<u>Source</u>
1999	AKINS EDW	Hill-Donnelly Corporation

CARLTON

903 CARLTON

<u>Year</u>	<u>Uses</u>	<u>Source</u>
2006	No Current Listing	Hill-Donnelly Information Services

905 CARLTON

<u>Year</u>	<u>Uses</u>	<u>Source</u>
2006	h Brown L M	Hill-Donnelly Information Services

907 CARLTON

<u>Year</u>	<u>Uses</u>	<u>Source</u>
2006	H Davis H L	Hill-Donnelly Information Services

1000 CARLTON

<u>Year</u>	<u>Uses</u>	<u>Source</u>
2006	Shaffer Andrea	Hill-Donnelly Information Services

FINDINGS

1001 CARLTON

<u>Year</u>	<u>Uses</u>	<u>Source</u>
2006	h Valma Margaree A	Hill-Donnelly Information Services

1003 CARLTON

<u>Year</u>	<u>Uses</u>	<u>Source</u>
2006	Jimenez Angel	Hill-Donnelly Information Services

1104 CARLTON

<u>Year</u>	<u>Uses</u>	<u>Source</u>
2006	No Current Listing	Hill-Donnelly Information Services

1106 CARLTON

<u>Year</u>	<u>Uses</u>	<u>Source</u>
2006	No Current Listing	Hill-Donnelly Information Services

1107 CARLTON

<u>Year</u>	<u>Uses</u>	<u>Source</u>
2006	H Smith AM	Hill-Donnelly Information Services

1108 CARLTON

<u>Year</u>	<u>Uses</u>	<u>Source</u>
2006	H Crayton L	Hill-Donnelly Information Services

1111 CARLTON

<u>Year</u>	<u>Uses</u>	<u>Source</u>
2006	H Ponds Wadis	Hill-Donnelly Information Services

1112 CARLTON

<u>Year</u>	<u>Uses</u>	<u>Source</u>
2006	H Shackelford Gloria	Hill-Donnelly Information Services

1113 CARLTON

<u>Year</u>	<u>Uses</u>	<u>Source</u>
2006	H Devine M P	Hill-Donnelly Information Services

1115 CARLTON

<u>Year</u>	<u>Uses</u>	<u>Source</u>
2006	H Deninis Hattie	Hill-Donnelly Information Services

FINDINGS

1116 CARLTON

<u>Year</u>	<u>Uses</u>	<u>Source</u>
2006	No Current Listing	Hill-Donnelly Information Services

1117 CARLTON

<u>Year</u>	<u>Uses</u>	<u>Source</u>
2006	H Mack MB	Hill-Donnelly Information Services

1118 CARLTON

<u>Year</u>	<u>Uses</u>	<u>Source</u>
2006	No Current Listing	Hill-Donnelly Information Services

1119 CARLTON

<u>Year</u>	<u>Uses</u>	<u>Source</u>
2006	HVeasley L	Hill-Donnelly Information Services

1120 CARLTON

<u>Year</u>	<u>Uses</u>	<u>Source</u>
2006	9 Blanchard D M	Hill-Donnelly Information Services

1122 CARLTON

<u>Year</u>	<u>Uses</u>	<u>Source</u>
2006	Ireland W	Hill-Donnelly Information Services

1123 CARLTON

<u>Year</u>	<u>Uses</u>	<u>Source</u>
2006	No Current Listing	Hill-Donnelly Information Services

1124 CARLTON

<u>Year</u>	<u>Uses</u>	<u>Source</u>
2006	H Barber EM	Hill-Donnelly Information Services

1125 CARLTON

<u>Year</u>	<u>Uses</u>	<u>Source</u>
2006	H Gross DK	Hill-Donnelly Information Services
	H Gross DK	Hill-Donnelly Information Services

FINDINGS

1126 CARLTON

<u>Year</u>	<u>Uses</u>	<u>Source</u>
2006	No Current Listing	Hill-Donnelly Information Services

1127 CARLTON

<u>Year</u>	<u>Uses</u>	<u>Source</u>
2006	HBurt JC	Hill-Donnelly Information Services

1128 CARLTON

<u>Year</u>	<u>Uses</u>	<u>Source</u>
2006	No Current Listing	Hill-Donnelly Information Services

1129 CARLTON

<u>Year</u>	<u>Uses</u>	<u>Source</u>
2006	No Current Listing	Hill-Donnelly Information Services

1131 CARLTON

<u>Year</u>	<u>Uses</u>	<u>Source</u>
2006	No Current Listing	Hill-Donnelly Information Services

1132 CARLTON

<u>Year</u>	<u>Uses</u>	<u>Source</u>
2006	No Current Listing	Hill-Donnelly Information Services

1133 CARLTON

<u>Year</u>	<u>Uses</u>	<u>Source</u>
2006	H Jones MR s	Hill-Donnelly Information Services

CARLTON ST

900 CARLTON ST

<u>Year</u>	<u>Uses</u>	<u>Source</u>
2005	BAYCARE OUTREACH LABORATORY AT CARIL	Cole Information

901 CARLTON ST

<u>Year</u>	<u>Uses</u>	<u>Source</u>
1971	MC Cloud Carole Mrs	R. L. Polk & Co.
1966	MC CLOUD CAROLE MRS	R. L. Polk & Co.

FINDINGS

903 CARLTON ST

<u>Year</u>	<u>Uses</u>	<u>Source</u>
2020	GAIL TURNER	EDR Digital Archive
	JOSEPH DAVIS	EDR Digital Archive
	DURELL TURNER	EDR Digital Archive
	MELISSA JONES	EDR Digital Archive
	MELISSA BURTON	EDR Digital Archive
	ROMAN JOHNSON	EDR Digital Archive
2017	JOSEPH DAVIS	Cole Information
2014	GAIL TURNER	Cole Information
2010	GAIL TURNER	Cole Information
2000	LEOLA BAKER	Cole Information
1999	BAKER LEOLA	Hill-Donnelly Corporation
1995	BAKER, LEOLA	Cole Information
1992	BAKER, LEOLA	Cole Information
1991	Baker Leola Mrs	R. L. Polk & Co.
1985	Baker Leola Mrs	R. L. Polk & Co.
1980	Baker Mack W	R. L. Polk & Co.
1975	Baker Mac A %442 8436%	R. L. Polk & Co.
	TAFT AV BEGINS>	R. L. Polk & Co.
1971	Evans James	R. L. Polk & Co.
	Baker Mac A	R. L. Polk & Co.
	TAFT AV BEGINS	R. L. Polk & Co.
1966	TISDALE OLIN	R. L. Polk & Co.

905 CARLTON ST

<u>Year</u>	<u>Uses</u>	<u>Source</u>
2020	TWANDA SHAW	EDR Digital Archive
	GWENDOLYN DAVIS	EDR Digital Archive
2017	MICHAEL DAVIS	Cole Information
2014	MICHAEL DAVIS	Cole Information
2010	LILLIE BROWN	Cole Information
2005	L BROWN	Cole Information
2000	L BROWN	Cole Information

FINDINGS

<u>Year</u>	<u>Uses</u>	<u>Source</u>
1999	BROWN L M	Hill-Donnelly Corporation
1995	BROWN, L M	Cole Information
1991	Scott Mandy Mrs	R. L. Polk & Co.
	TAFT AV BEGINS	R. L. Polk & Co.
1985	Scott Mandy	R. L. Polk & Co.
1980	Scott Martin	R. L. Polk & Co.
	TAFT AV BEGINS	R. L. Polk & Co.
1971	Thornton John	R. L. Polk & Co.
	MONROE AV BEGINS	R. L. Polk & Co.
1966	TUCKER FRANK	R. L. Polk & Co.
	MONRDE AV BEGINS	R. L. Polk & Co.

907 CARLTON ST

<u>Year</u>	<u>Uses</u>	<u>Source</u>
2020	KILVIA DAVIS	EDR Digital Archive
	HUBERT DAVIS	EDR Digital Archive
	JACOYA DAVIS	EDR Digital Archive
2014	OCCUPANT UNKNOWN	Cole Information
2010	OCCUPANT UNKNOWN	Cole Information
2005	HUBERT DAVIS	Cole Information
1991	Robinson Bert	R. L. Polk & Co.
1985	Green Louis	R. L. Polk & Co.
1980	Grant James	R. L. Polk & Co.
1975	Grant James	R. L. Polk & Co.
1971	Davis Andrew L	R. L. Polk & Co.

908 CARLTON ST

<u>Year</u>	<u>Uses</u>	<u>Source</u>
1966	VACANT	R. L. Polk & Co.

909 CARLTON ST

<u>Year</u>	<u>Uses</u>	<u>Source</u>
1966	DANIELS EDDIE L	R. L. Polk & Co.

FINDINGS

910 CARLTON ST

<u>Year</u>	<u>Uses</u>	<u>Source</u>
1966	GREEN ALEX	R. L. Polk & Co.
	PENNSYLVANIA AV INTERSECTS	R. L. Polk & Co.

911 CARLTON ST

<u>Year</u>	<u>Uses</u>	<u>Source</u>
1971	Under Constn	R. L. Polk & Co.
	PENNSYLVANIA AV INTERSECTS	R. L. Polk & Co.
1966	UNDER CONSTN	R. L. Polk & Co.
	PENNSYLVANIA AV INTERSECTS	R. L. Polk & Co.

1000 CARLTON ST

<u>Year</u>	<u>Uses</u>	<u>Source</u>
2020	BARBARA SCHAFFER	EDR Digital Archive
	DOMINIQUE DAVIS	EDR Digital Archive
	ANDRE FLOYD	EDR Digital Archive
	ANDREA SHAFFER	EDR Digital Archive
2017	AMIE DAVIS	Cole Information
2014	AMIE DAVIS	Cole Information
2010	ANDREA SHAFFER	Cole Information
2005	BARBARA DAVIS	Cole Information
1999	SCHAFFER B J	Hill-Donnelly Corporation
1995	SHAFFER, LIZZIE M	Cole Information
1991	Carson Glenn	R. L. Polk & Co.
1985	Shaffer Lizzie M Mrs	R. L. Polk & Co.
1980	Shaffers Lizzie M Mrs	R. L. Polk & Co.

1001 CARLTON ST

<u>Year</u>	<u>Uses</u>	<u>Source</u>
2020	DEMEATRIC MITCHELL	EDR Digital Archive
	MARCUS TURNER	EDR Digital Archive
	MIYONA MITCHELL	EDR Digital Archive
	MARGAREE VALMA	EDR Digital Archive
2017	MARGAREE VALMA	Cole Information

FINDINGS

<u>Year</u>	<u>Uses</u>	<u>Source</u>
2014	ANGEL MITCHELL	Cole Information
2005	MARGAREE VALMA	Cole Information
2000	JANIE COCKRELL	Cole Information
1999	SCOTT M	Hill-Donnelly Corporation
1995	SCOTT, M	Cole Information
1991	Valma Robt W	R. L. Polk & Co.
1985	Valma Robt	R. L. Polk & Co.
1980	Scott Clifford	R. L. Polk & Co.
1975	Scott Clifford %447 1705%	R. L. Polk & Co.
1966	BAKER MACK	R. L. Polk & Co.

1002 CARLTON ST

<u>Year</u>	<u>Uses</u>	<u>Source</u>
1991	No Return	R. L. Polk & Co.
1985	Vacant	R. L. Polk & Co.
1980	Smith Alethea Mae	R. L. Polk & Co.

1003 CARLTON ST

<u>Year</u>	<u>Uses</u>	<u>Source</u>
2020	HOMELESS EMERGENCY PR	EDR Digital Archive
2017	DANA SLAUGHTER	Cole Information
2014	DANA SLAUGHTER	Cole Information
2010	ANGEL JIMENEZ	Cole Information
2005	OCCUPANT UNKNOWN	Cole Information
2000	OCCUPANT UNKNOWN	Cole Information
1999	WILSON H V	Hill-Donnelly Corporation
1991	Jenkins Emery	R. L. Polk & Co.
	GREENWOOD AV INTERSECTS	R. L. Polk & Co.
1985	Devine John	R. L. Polk & Co.
1980	Vacant	R. L. Polk & Co.
	GREENWOOD AV INTERSECTS	R. L. Polk & Co.
1975	Scott Mandy %446 7782%	R. L. Polk & Co.
1971	Scott Mandy	R. L. Polk & Co.
1966	SCOTT FRED	R. L. Polk & Co.

FINDINGS

<u>Year</u>	<u>Uses</u>	<u>Source</u>
1966	TAFT AV BEGINS	R. L. Polk & Co.

1005 CARLTON ST

<u>Year</u>	<u>Uses</u>	<u>Source</u>
1966	DAVIS ANDREW L	R. L. Polk & Co.

1006 CARLTON ST

<u>Year</u>	<u>Uses</u>	<u>Source</u>
1975	Shaffers Lizzie M Mrs	R. L. Polk & Co.
1971	Rutledge Marie Mrs	R. L. Polk & Co.
1966	RUTLEDGE MARIE MRS	R. L. Polk & Co.

1007 CARLTON ST

<u>Year</u>	<u>Uses</u>	<u>Source</u>
1975	Devine John	R. L. Polk & Co.
1971	Devine John	R. L. Polk & Co.
1966	DEVINE JOHN	R. L. Polk & Co.

1008 CARLTON ST

<u>Year</u>	<u>Uses</u>	<u>Source</u>
1975	Turner Jannie M Mrs %442 2884% GREENWOOD AV INTERSECTS>	R. L. Polk & Co. R. L. Polk & Co.
1971	Turner Jannie M Mrs	R. L. Polk & Co.
1966	TURNER JANNIE M MRS	R. L. Polk & Co.

1009 CARLTON ST

<u>Year</u>	<u>Uses</u>	<u>Source</u>
1971	Gordon Ben GREENWOOD AV INTERSECTS	R. L. Polk & Co. R. L. Polk & Co.
1966	GORDON BEN GREENWOOD AV INTERSECTS	R. L. Polk & Co. R. L. Polk & Co.

1104 CARLTON ST

<u>Year</u>	<u>Uses</u>	<u>Source</u>
2014	TERRY WATSON	Cole Information
2010	TERRY WATSON	Cole Information

FINDINGS

<u>Year</u>	<u>Uses</u>	<u>Source</u>
2005	TERRY WATSON	Cole Information
2000	DEBRA PARKER	Cole Information
1999	COCKRELL JANIE BARR	Hill-Donnelly Corporation
1995	COCKRELL, JANIE B	Cole Information
1992	COCKRELL, JANIE B	Cole Information
1991	Cockrell Janie Barr Mrs	R. L. Polk & Co.
1985	Cockrell Janie B Mrs	R. L. Polk & Co.
1980	Cockrell Janie B Mrs	R. L. Polk & Co.
1975	Cockrell Janie B Mrs %447 7198%	R. L. Polk & Co.
1971	Johnson Sandy	R. L. Polk & Co.
1966	YELDON FLORA MRS	R. L. Polk & Co.

1106 CARLTON ST

<u>Year</u>	<u>Uses</u>	<u>Source</u>
2020	MONICA MILLER	EDR Digital Archive
2017	MONICA MILLER	Cole Information
2014	SANDRA GEORGE	Cole Information
2010	OCCUPANT UNKNOWN	Cole Information
2005	OCCUPANT UNKNOWN	Cole Information
2000	OCCUPANT UNKNOWN	Cole Information
1995	HILL, WILLIE J	Cole Information
1992	HILL, WILLIE J	Cole Information
1991	Hill Bernice Mrs	R. L. Polk & Co.
1985	Hill Willie J	R. L. Polk & Co.
1980	Hill Willie J	R. L. Polk & Co.
1975	Hill Willie J %442 0003%	R. L. Polk & Co.
1971	Hill Willie J	R. L. Polk & Co.
1966	HILL WILLIE J	R. L. Polk & Co.

1107 CARLTON ST

<u>Year</u>	<u>Uses</u>	<u>Source</u>
2020	ALTHEA SMITH	EDR Digital Archive
2017	DON MITCHELL	Cole Information
2014	AMBER CURTIS	Cole Information

FINDINGS

<u>Year</u>	<u>Uses</u>	<u>Source</u>
2005	ALTHEA SMITH	Cole Information
2000	OCCUPANT UNKNOWN	Cole Information
1995	WILLIAMS, LAURA M	Cole Information
1992	WILLIAMS, LAURA M	Cole Information
1991	Williams Lottie M Mrs	R. L. Polk & Co.
1985	Williams Lottie M Mrs	R. L. Polk & Co.
1980	Williams Lottie M Mrs	R. L. Polk & Co.
1975	Williams Lottie M Mrs%443 6708%	R. L. Polk & Co.
1971	Williams Lottie M Mrs	R. L. Polk & Co.
1966	WILLIAMS LOTTIE M MRS	R. L. Polk & Co.

1108 CARLTON ST

<u>Year</u>	<u>Uses</u>	<u>Source</u>
2020	ERICA CRAYTON	EDR Digital Archive
	SHANTIA DIXON	EDR Digital Archive
	JAMAR RILEY	EDR Digital Archive
	LINDA CRAYTON	EDR Digital Archive
	DOMONISHA JOHNSON	EDR Digital Archive
	KEONA DIXON	EDR Digital Archive
2017	JAMAR RILEY	Cole Information
2014	SHANTIA DIXON	Cole Information
2005	SHANTIA DIXON	Cole Information

1109 CARLTON ST

<u>Year</u>	<u>Uses</u>	<u>Source</u>
1975	Vacant	R. L. Polk & Co.
1971	Cockrell Janie B Mrs	R. L. Polk & Co.
1966	SMITH CLANDA MRS	R. L. Polk & Co.
	SIMMONS MARGUERITE MRS	R. L. Polk & Co.

1110 CARLTON ST

<u>Year</u>	<u>Uses</u>	<u>Source</u>
2000	SAM MURRAY	Cole Information
1999	MURRAY SAM	Hill-Donnelly Corporation

FINDINGS

<u>Year</u>	<u>Uses</u>	<u>Source</u>
1995	OCCUPANT UNKNOWN	Cole Information
1992	MURRAY, SAM	Cole Information
1991	Murray Sam	R. L. Polk & Co.
1985	Vacant	R. L. Polk & Co.
1980	Clearwater Neighbors Inc	R. L. Polk & Co.
1975	Clearwater Neighbors Inc 447 6007	R. L. Polk & Co.
1971	Golden Jessie L Mrs	R. L. Polk & Co.
1966	GOLDEN JESSIE L MRS	R. L. Polk & Co.

1111 CARLTON ST

<u>Year</u>	<u>Uses</u>	<u>Source</u>
2020	STEPHEN PONDS	EDR Digital Archive
	MICHAEL BOYKINS	EDR Digital Archive
	KEOSHA BOYKINS	EDR Digital Archive
2017	MICHAEL BOYKINS	Cole Information
2014	WADIS PONDS	Cole Information
2010	W PONDS	Cole Information
2005	WADIS PONDS	Cole Information
2000	WADIS PONDS	Cole Information
1999	PONDS WADIS	Hill-Donnelly Corporation
1995	PONDS, WADIS	Cole Information
1992	PONDS, WADIS	Cole Information
1991	Ponds Della Mrs	R. L. Polk & Co.
1985	Ponds Wadis M	R. L. Polk & Co.
1980	Ponds Wadis M	R. L. Polk & Co.
1975	No Return	R. L. Polk & Co.
1971	Ponds Wadis	R. L. Polk & Co.
1966	WADE DELLA M MRS	R. L. Polk & Co.

1112 CARLTON ST

<u>Year</u>	<u>Uses</u>	<u>Source</u>
2020	SABLE BROWN	EDR Digital Archive
	KENNETH SHACKELFORD	EDR Digital Archive
2014	KENNETH SHACKELFORD	Cole Information

FINDINGS

<u>Year</u>	<u>Uses</u>	<u>Source</u>
2010	GLORIA SHACKELFORD	Cole Information
2005	ROSEMARY SHACKELFORD	Cole Information
2000	GLORIA SHACKLEFORD	Cole Information
1999	SHACKLEFORD GLORIA	Hill-Donnelly Corporation
1995	SHACKELFORD, MELISSA M	Cole Information
1992	HINSON, S S	Cole Information
1991	Thomas Evelyn Mrs	R. L. Polk & Co.
1985	Keiler Nita	R. L. Polk & Co.
1980	Keiler Henry	R. L. Polk & Co.
1971	Wilburn Ovella E Mrs	R. L. Polk & Co.
1966	WILBURN OVELLA E MRS	R. L. Polk & Co.

1113 CARLTON ST

<u>Year</u>	<u>Uses</u>	<u>Source</u>
2020	RAPHAEL GORDON	EDR Digital Archive
	CORNELIUS DEVINE	EDR Digital Archive
	JEROME DENNIS	EDR Digital Archive
	MATTIE DEVINE	EDR Digital Archive
	MATTIE WILLIAMS	EDR Digital Archive
2017	JOSEPH WILLIAMS	Cole Information
2014	JOSEPH WILLIAMS	Cole Information
2010	JOSEPH WILLIAMS	Cole Information
2005	CORNELIUS DEVINE	Cole Information
2000	MATTIE WILLIAMS	Cole Information
1999	DEVINE M P	Hill-Donnelly Corporation
1995	DEVINE, MATTIE P	Cole Information
1991	Harris James R	R. L. Polk & Co.
1985	Harris James R	R. L. Polk & Co.
1971	Vacant	R. L. Polk & Co.
1966	JERRIDO WM	R. L. Polk & Co.

1114 CARLTON ST

<u>Year</u>	<u>Uses</u>	<u>Source</u>
1995	DAVIS, ALMA	Cole Information

FINDINGS

<u>Year</u>	<u>Uses</u>	<u>Source</u>
1992	DAVIS, ALMA	Cole Information
1991	Davis Alma Mrs	R. L. Polk & Co.
1985	Davis Alma	R. L. Polk & Co.
1980	Davis Alma	R. L. Polk & Co.
1975	Davis Alma %447 4333%	R. L. Polk & Co.
1971	Davis Alma	R. L. Polk & Co.
1966	DAVIS ALMA	R. L. Polk & Co.

1115 CARLTON ST

<u>Year</u>	<u>Uses</u>	<u>Source</u>
2020	JUSTIN CLARK	EDR Digital Archive
	HATTIE DENNIS	EDR Digital Archive
2017	HATTIE DENNIS	Cole Information
2014	HATTIE DENNIS	Cole Information
2010	HATTIE DENNIS	Cole Information
2005	HATTIE DENNIS CLEANING	Cole Information
	HATTIE DENNIS	Cole Information
2000	HATTIE DENNIS	Cole Information
1999	DENNIS HATRIE	Hill-Donnelly Corporation
1995	DENNIS, HATTIE	Cole Information
1992	DENNIS, HATTIE	Cole Information
1991	Rollins Charles	R. L. Polk & Co.
1985	Rollins Charles	R. L. Polk & Co.
1980	Rollins Charles	R. L. Polk & Co.
1975	Rollins Charles %443 0219%	R. L. Polk & Co.
1971	Rollins Charles	R. L. Polk & Co.
1966	ROLLINS CHARLES	R. L. Polk & Co.

1116 CARLTON ST

<u>Year</u>	<u>Uses</u>	<u>Source</u>
2020	AMANDA BELICE	EDR Digital Archive
2010	OCCUPANT UNKNOWN	Cole Information
2005	TARA HENRY	Cole Information
2000	OCCUPANT UNKNOWN	Cole Information

FINDINGS

<u>Year</u>	<u>Uses</u>	<u>Source</u>
1995	ROBERSON, JUDSON	Cole Information
1992	ROBERSON, JUDSON	Cole Information
1991	Jones Siles	R. L. Polk & Co.
1985	Harvey Alfonso	R. L. Polk & Co.
1975	Vacant	R. L. Polk & Co.
1971	Faison Mattie	R. L. Polk & Co.
1966	FAISON WILLIE G	R. L. Polk & Co.

1117 CARLTON ST

<u>Year</u>	<u>Uses</u>	<u>Source</u>
2020	MARY MACK	EDR Digital Archive
2014	MARY MACK	Cole Information
2010	KRISTIE MACK	Cole Information
2005	MARY MACK	Cole Information
2000	OCCUPANT UNKNOWN	Cole Information
1999	MACK M F	Hill-Donnelly Corporation
1995	OCCUPANT UNKNOWN	Cole Information
1991	Mack Mary Mrs	R. L. Polk & Co.
1985	Mack Mary	R. L. Polk & Co.
1971	Smith Juanita Mrs	R. L. Polk & Co.
1966	JOHNSON LUCY MRS	R. L. Polk & Co.

1118 CARLTON ST

<u>Year</u>	<u>Uses</u>	<u>Source</u>
2017	LOUIS COBB	Cole Information
2014	LOUIS COBB	Cole Information
2005	LOUIS COBB	Cole Information
2000	OCCUPANT UNKNOWN	Cole Information
1999	HUEWITT L J	Hill-Donnelly Corporation
1995	HUEWITT, ELLIS	Cole Information
1991	Huew iti Ellis	R. L. Polk & Co.
1985	Huew itt Ellis	R. L. Polk & Co.
1980	Gammon Laurel J	R. L. Polk & Co.
1975	No Return	R. L. Polk & Co.

FINDINGS

<u>Year</u>	<u>Uses</u>	<u>Source</u>
1966	HICKS PAUL	R. L. Polk & Co.

1119 CARLTON ST

<u>Year</u>	<u>Uses</u>	<u>Source</u>
2014	EUGENE JOHNSON	Cole Information
2010	EUGENE JOHNSON	Cole Information
2005	RICHARD MCCONNELL	Cole Information
2000	GLORIA BROOKS	Cole Information
1999	BROOKS GLORIA	Hill-Donnelly Corporation
1995	FOSTER, LUVENIA	Cole Information
1992	FOSTER, LUVENIA	Cole Information
1991	Morris Willie M	R. L. Polk & Co.
1985	Morris Willie M	R. L. Polk & Co.
1980	Foster Louvina Mrs	R. L. Polk & Co.
1975	Foster Louvina Mrs	R. L. Polk & Co.
1971	Foster Louvina Mrs	R. L. Polk & Co.
1966	FOSTER LOUVINA MRS	R. L. Polk & Co.

1120 CARLTON ST

<u>Year</u>	<u>Uses</u>	<u>Source</u>
2020	TERRANCE BLANCHARD	EDR Digital Archive
	ANDRE BLANCHARD	EDR Digital Archive
	DORA BLANCHARD	EDR Digital Archive
2017	CRAIG BLANCHARD	Cole Information
2014	CRAIG BLANCHARD	Cole Information
2010	DORA BLANCHARD	Cole Information
2005	DORA BLANCHARD	Cole Information
2000	OCCUPANT UNKNOWN	Cole Information
1999	BLANCHARD D	Hill-Donnelly Corporation
1995	SIMPSON, JARRIED	Cole Information
1991	Blanchard Dora Mrs	R. L. Polk & Co.
1985	Miller Dora M Mrs	R. L. Polk & Co.
1980	Miller Dora M Mrs	R. L. Polk & Co.
1975	Miller Dora M Mrs %443 4766%	R. L. Polk & Co.

FINDINGS

<u>Year</u>	<u>Uses</u>	<u>Source</u>
1971	Miller Dora M Mrs	R. L. Polk & Co.
1966	MILLER DORA M MRS	R. L. Polk & Co.

1121 CARLTON ST

<u>Year</u>	<u>Uses</u>	<u>Source</u>
1971	Green Eva P Mrs	R. L. Polk & Co.
1966	GREEN EVA P MRS	R. L. Polk & Co.

1122 CARLTON ST

<u>Year</u>	<u>Uses</u>	<u>Source</u>
2020	RUBY CLARK	EDR Digital Archive
	CHIMENE CLARK	EDR Digital Archive
	WADE CLARK	EDR Digital Archive
2017	WADE CLARK	Cole Information
2014	WADE CLARK	Cole Information
2010	GEORGE BLUNT	Cole Information
2005	DAISY CLARK	Cole Information
1999	CLARK A P	Hill-Donnelly Corporation
1995	OCCUPANT UNKNOWNN	Cole Information
1992	CLARK, D L	Cole Information
1991	Clark Alfred P	R. L. Polk & Co.
1985	Clark Alf P	R. L. Polk & Co.
1980	Clark Alf P	R. L. Polk & Co.
1975	Clark Alf P%441 2356%	R. L. Polk & Co.
1971	Clark Leona B Mrs	R. L. Polk & Co.
1966	CLARK LEONA B MRS	R. L. Polk & Co.

1123 CARLTON ST

<u>Year</u>	<u>Uses</u>	<u>Source</u>
2020	GATEKEEPERS BASKETBALL INC	EDR Digital Archive
	GINGER BLANKS	EDR Digital Archive
	BETTY BLANKS	EDR Digital Archive
	CRAIG BLANKS	EDR Digital Archive
	JAZMINE VAVAL	EDR Digital Archive

FINDINGS

<u>Year</u>	<u>Uses</u>	<u>Source</u>
2020	TARIA WASHINGTON	EDR Digital Archive
	KENDRA BLANKS	EDR Digital Archive
2017	CRAIG BLANKS	Cole Information
2014	CRAIG BLANKS	Cole Information
2010	CRAIG BLANKS	Cole Information
2005	CRAIG BLANKS	Cole Information
2000	WALTER BLANKS	Cole Information
1999	BLANKS WALTER	Hill-Donnelly Corporation
1995	BLANKS, WALTER	Cole Information
1992	BLANKS, WALTER	Cole Information
1985	Blanks Walter J	R. L. Polk & Co.
1980	Blanks Walter J	R. L. Polk & Co.
1971	Williams Doris	R. L. Polk & Co.
1966	THOMPSON LUCY MRS	R. L. Polk & Co.
	WARD MARGIE S MRS	R. L. Polk & Co.

1124 CARLTON ST

<u>Year</u>	<u>Uses</u>	<u>Source</u>
2020	KIAN WILLIAMS	EDR Digital Archive
	EVA BARBER	EDR Digital Archive
2017	EVA BARBER	Cole Information
2014	EVA BARBER	Cole Information
2010	EVAS BEAUTY	Cole Information
	EVA BARBER	Cole Information
2005	EVA BARBER	Cole Information
2000	OCCUPANT UNKNOWN	Cole Information
1999	BARBER E M	Hill-Donnelly Corporation
1991	Barber Eva M Mrs	R. L. Polk & Co.
1985	Barber Otis	R. L. Polk & Co.
1980	Barber Otis	R. L. Polk & Co.
1975	Barber Otis %446 8248%	R. L. Polk & Co.
1971	Barber Otis	R. L. Polk & Co.
1966	EVAS LITTLE BEAUTY SHOP BARBER OTIS	R. L. Polk & Co.

FINDINGS

1125 CARLTON ST

<u>Year</u>	<u>Uses</u>	<u>Source</u>
2020	ARNOLD FURLOUGH	EDR Digital Archive
	CINDY JEAN	EDR Digital Archive
	TYJUNEA ROBY	EDR Digital Archive
	ROBERT BASSETT	EDR Digital Archive
	NIKIA BEEBE	EDR Digital Archive
	TATRIANA FURLOUGH	EDR Digital Archive
	E KLAUS	EDR Digital Archive
	MARY ROBY	EDR Digital Archive
	VERONICA ROBY	EDR Digital Archive
2017	FELIX ROBY	Cole Information
2014	FELIX ROBY	Cole Information
2010	ANDREA JENKINS	Cole Information
2005	LARRY CHILDS	Cole Information
2000	DELORES NATHAN	Cole Information
1999	NATHANM DELORES	Hill-Donnelly Corporation
1995	NATHAN, DELORES A	Cole Information
1991	Ow ens Walter E	R. L. Polk & Co.
1985	Ow ens Walter	R. L. Polk & Co.
1980	Ow ens Ruth	R. L. Polk & Co.
1971	Gardner Audrey	R. L. Polk & Co.
1966	WILLIAMS DORIS MRS	R. L. Polk & Co.
	MC CLOUD SIMON T	R. L. Polk & Co.

1126 CARLTON ST

<u>Year</u>	<u>Uses</u>	<u>Source</u>
2020	JORDAN DAVIS	EDR Digital Archive
	DIANE ANDERSON	EDR Digital Archive
	ROXANNE DAVIS	EDR Digital Archive
2017	DANIELLE ORO	Cole Information
2014	JOCELYN RHYMES	Cole Information
2010	CHASERE WALKER	Cole Information
2005	FRANCES WHITE	Cole Information

FINDINGS

<u>Year</u>	<u>Uses</u>	<u>Source</u>
2000	DOROTHY NORFOLK	Cole Information
1999	NORFOLK DOROTHY D	Hill-Donnelly Corporation
1995	OCCUPANT UNKNOWN	Cole Information
1992	NORFOLK, DOROTHY D	Cole Information
1991	Norfolk Eugene	R. L. Polk & Co.
1985	Mc Cloud Simon	R. L. Polk & Co.
1980	Mc Cloud Simon	R. L. Polk & Co.
1975	Mc Cloud Simon T 442 2716%	R. L. Polk & Co.
1971	Mc Cloud Simon T	R. L. Polk & Co.

1127 CARLTON ST

<u>Year</u>	<u>Uses</u>	<u>Source</u>
2020	BOBBY JACKSON	EDR Digital Archive
	CHERYL HAMMONDS	EDR Digital Archive
2017	CHERYL HAMMONDS	Cole Information
2014	BOBBY JACKSON	Cole Information
2010	OCCUPANT UNKNOWN	Cole Information
2005	OCCUPANT UNKNOWN	Cole Information
	WILLIE BURT	Cole Information
2000	GEORGE WATERS	Cole Information
1999	WATERS GEO	Hill-Donnelly Corporation
1995	WATERS, GEORGE	Cole Information
1992	WATERS, GEORGE	Cole Information
1991	Waters Geo	R. L. Polk & Co.
1985	Smith Irene Mrs	R. L. Polk & Co.
1980	Waters Geo	R. L. Polk & Co.
1975	Lane Jimmie L 443 6075%	R. L. Polk & Co.
1971	Lane Jimmie L	R. L. Polk & Co.
	1/2 Mobley Margt Mrs	R. L. Polk & Co.
1966	LANE CORA L MRS	R. L. Polk & Co.
	1/2 BENNETT LOUISE	R. L. Polk & Co.

FINDINGS

1128 CARLTON ST

<u>Year</u>	<u>Uses</u>	<u>Source</u>
2005	H PIERRE	Cole Information
2000	OCCUPANT UNKNOWN	Cole Information
1995	OCCUPANT UNKNOWNN	Cole Information
1991	Blanks Walter J	R. L. Polk & Co.
	Mc Cloud Inn furn rms	R. L. Polk & Co.
1985	Mc Cloud Inn fun rms	R. L. Polk & Co.
	Bell Jesse L	R. L. Polk & Co.
1980	Mc Cloud Inn furn rms	R. L. Polk & Co.
	Bell Jesse L	R. L. Polk & Co.
1975	Mc Cloud Inn furn rms Bell Jesse L	R. L. Polk & Co.
1971	Mc Cloud Inn furn rms Bell Jesse L	R. L. Polk & Co.
1966	MC CLOUD INN FURN RMS	R. L. Polk & Co.

1129 CARLTON ST

<u>Year</u>	<u>Uses</u>	<u>Source</u>
2020	NAOMI JENKINS	EDR Digital Archive
	DEVONTE WALDEN	EDR Digital Archive
2017	NAOMI JENKINS	Cole Information
2014	NAOMI JENKINS	Cole Information
2010	OCCUPANT UNKNOWN	Cole Information
2005	NAOMI JENKINS	Cole Information
2000	NAOMI JENKINS	Cole Information
1999	JENKINS N M	Hill-Donnelly Corporation
1995	JENKINS, EARLY	Cole Information
1992	JENKINS, EARLY	Cole Information
1991	Jenkins Early L	R. L. Polk & Co.
1985	Jenkins Early L	R. L. Polk & Co.
1980	Jenkins Earlie L	R. L. Polk & Co.
1975	Jenkins Earlie L	R. L. Polk & Co.
	Jenkins Wallace>	R. L. Polk & Co.
1971	Jenkins Earlie L	R. L. Polk & Co.
1966	JENKINS EARLIE L	R. L. Polk & Co.

FINDINGS

1130 CARLTON ST

<u>Year</u>	<u>Uses</u>	<u>Source</u>
2014	VINCENT JONES	Cole Information
2010	LATISHA JONES	Cole Information
1975	Vacant	R. L. Polk & Co.
1971	Vacant	R. L. Polk & Co.
1966	COWART ROSETTA G MRS	R. L. Polk & Co.

1131 CARLTON ST

<u>Year</u>	<u>Uses</u>	<u>Source</u>
2020	VICTORIA FLOYD	EDR Digital Archive
	THELMA SHEFFIELD	EDR Digital Archive
	HENRY RICHARDSON	EDR Digital Archive
	IMOGENE ARNOLD	EDR Digital Archive
	TERRANCE GORDON	EDR Digital Archive
2017	IMOJENE ARNOLD	Cole Information
2014	IMOGENE ARNOLD	Cole Information
2010	DEANDREA CALHOUN	Cole Information
2005	ALMA SHEFFIELD	Cole Information
2000	ALMA SHEFFIELD	Cole Information
1999	SHEFFIELD ALMALEE	Hill-Donnelly Corporation
1995	SHEFFIELD, ALMA L	Cole Information
1992	SHEFFIELD, ALMA L	Cole Information
1991	Sheffield Alma Lee Mrs	R. L. Polk & Co.
1985	Sheffield Alma L Mrs	R. L. Polk & Co.
1980	Sheffield Alma L Mrs	R. L. Polk & Co.
1975	Sheffield Alma L Mrs %442 0153%	R. L. Polk & Co.
1971	Sheffield Alma L Mrs	R. L. Polk & Co.
1966	SHEFFIELD ALMA L MRS	R. L. Polk & Co.

1132 CARLTON ST

<u>Year</u>	<u>Uses</u>	<u>Source</u>
2020	JAIME WEST	EDR Digital Archive
	SAMANTHA COLLIE	EDR Digital Archive
	DORIS WEST	EDR Digital Archive

FINDINGS

<u>Year</u>	<u>Uses</u>	<u>Source</u>
2020	KEITH MANDY	EDR Digital Archive
	DEBORAH PATTERSON	EDR Digital Archive
2014	JAMES WEST	Cole Information
2010	ANDREA COLLINS	Cole Information
2005	SAM COLLIE	Cole Information
2000	TONYA DIXON	Cole Information
1999	HUDSON MAMIE	Hill-Donnelly Corporation
1995	HUDSON, MAMIE	Cole Information
1992	HUDSON, MAMIE	Cole Information
1991	Hudson James	R. L. Polk & Co.
1985	Hudson James	R. L. Polk & Co.
1980	Hudson Jas	R. L. Polk & Co.
1975	a Hudson Mamie %447 2020%	R. L. Polk & Co.
	b Vacant	R. L. Polk & Co.
1971	a Carson Annie M Mrs	R. L. Polk & Co.
	Higgins Geo L	R. L. Polk & Co.
1966	POLK ELLA MRS	R. L. Polk & Co.

1133 CARLTON ST

<u>Year</u>	<u>Uses</u>	<u>Source</u>
2020	JACQUELINE TATE	EDR Digital Archive
	DEBORAH LEPORE	EDR Digital Archive
2017	JACQUELINE TATE	Cole Information
2014	KENNETH JONES	Cole Information
2010	KENNETH JONES	Cole Information
2005	METRIA JONES	Cole Information
2000	OCCUPANT UNKNOWN	Cole Information
1995	JOHNSON, NOAH J	Cole Information
1992	JOHNSON, NOAH J	Cole Information
1991	Johnson Noah J	R. L. Polk & Co.
1985	Johnson Noah J	R. L. Polk & Co.
1971	Morrow Victoria H Mrs	R. L. Polk & Co.
1966	MORROW VICTORIA H MRS	R. L. Polk & Co.

FINDINGS

1133C CARLTON ST

<u>Year</u>	<u>Uses</u>	<u>Source</u>
1999	JOHNSON NOAH J	Hill-Donnelly Corporation

DR MARTIN LUTHER KING AVE

1450 DR MARTIN LUTHER KING AVE

<u>Year</u>	<u>Uses</u>	<u>Source</u>
2014	NICA DOUGLAS	Cole Information
2010	VENTIA ROBINSON	Cole Information

ENGMAN

1000 ENGMAN

<u>Year</u>	<u>Uses</u>	<u>Source</u>
2006	H Akins E A	Hill-Donnelly Information Services
1962	Thomas Clarence H	R. L. Polk & Co.
1958	VFW Post 7721 Community Center	R. L. Polk & Co.
1926	L C Martin	R. L. Polk & Co.
	1 e Dock Jordan	R. L. Polk & Co.
	2 e Theresa Stanley	R. L. Polk & Co.
	3 e Eug Bugg	R. L. Polk & Co.
	4 e Lee Wetherson	R. L. Polk & Co.
	E L Yarn	R. L. Polk & Co.

1002 ENGMAN

<u>Year</u>	<u>Uses</u>	<u>Source</u>
2006	h Cow art J v	Hill-Donnelly Information Services
	h Cow art J v	Hill-Donnelly Information Services
	h Cow art J v	Hill-Donnelly Information Services
1962	a Bradham Flossie J Mrs	R. L. Polk & Co.
	b Cow art Eddie L	R. L. Polk & Co.
	c Clark Henry jr	R. L. Polk & Co.
	d Freeman Lois Mrs	R. L. Polk & Co.
1958	a Brodhon Homer	R. L. Polk & Co.
	b Williams Clarence	R. L. Polk & Co.

FINDINGS

<u>Year</u>	<u>Uses</u>	<u>Source</u>
1958	c Clemons Willie J	R. L. Polk & Co.
	d Long John W	R. L. Polk & Co.

1003 ENGMAN

<u>Year</u>	<u>Uses</u>	<u>Source</u>
2006	HNobles MS A s	Hill-Donnelly Information Services
1962	Sutton Peter	R. L. Polk & Co.
1958	Sutton June	R. L. Polk & Co.
1952	Sutton June	R. L. Polk & Co.
1947	Sutton June	R. L. Polk & Co.
1941	Sutton June	R. L. Polk & Co.
1931	875 Sutton June c	R. L. Polk & Co.

1005 ENGMAN

<u>Year</u>	<u>Uses</u>	<u>Source</u>
1962	Yarn Clifford W Mrs	R. L. Polk & Co.
1958	Yarn Elder	R. L. Polk & Co.
1952	Yarn Elder	R. L. Polk & Co.
	1/2 Manuel James	R. L. Polk & Co.
1947	Yarn Elder	R. L. Polk & Co.
	1/2 Walters Will	R. L. Polk & Co.
1941	Yarn Elder	R. L. Polk & Co.
	1/2 Jones Alfreda	R. L. Polk & Co.
1931	Yarn Elder c	R. L. Polk & Co.

1006 ENGMAN

<u>Year</u>	<u>Uses</u>	<u>Source</u>
2006	H Waters J	Hill-Donnelly Information Services
1952	Under Constn	R. L. Polk & Co.

1007 ENGMAN

<u>Year</u>	<u>Uses</u>	<u>Source</u>
2006	No Current Listing	Hill-Donnelly Information Services
1947	Smith Jas	R. L. Polk & Co.
1941	West Emma	R. L. Polk & Co.

FINDINGS

1009 ENGMAN

<u>Year</u>	<u>Uses</u>	<u>Source</u>
1952	Murry Mamie	R. L. Polk & Co.
	Sutynside Clns	R. L. Polk & Co.
1947	Murry Mamie	R. L. Polk & Co.
	1/2 Sunnyside Clnrs	R. L. Polk & Co.
1941	Murry Mamie	R. L. Polk & Co.
1931	Nibleck Oscar c	R. L. Polk & Co.

1011 ENGMAN

<u>Year</u>	<u>Uses</u>	<u>Source</u>
2006	Springtime Elks Lodge	Hill-Donnelly Information Services
1952	Home Springtime Lodge No 592 IBPOE	R. L. Polk & Co.

1016 ENGMAN

<u>Year</u>	<u>Uses</u>	<u>Source</u>
1952	Walls Fannie L Mrs	R. L. Polk & Co.
1947	Jenkins Geraldine	R. L. Polk & Co.
	N Greenw ood Av intersects	R. L. Polk & Co.
1941	Lockett Robt	R. L. Polk & Co.
1931	Lockett Robt c	R. L. Polk & Co.

1101 ENGMAN

<u>Year</u>	<u>Uses</u>	<u>Source</u>
1941	Perkins Jas	R. L. Polk & Co.

1105 ENGMAN

<u>Year</u>	<u>Uses</u>	<u>Source</u>
2006	Greenw ood Beauty Salon is	Hill-Donnelly Information Services
1952	Williams Eug	R. L. Polk & Co.
1947	Brow n Isabella	R. L. Polk & Co.
1941	Jolly Andrew	R. L. Polk & Co.

1107 ENGMAN

<u>Year</u>	<u>Uses</u>	<u>Source</u>
2006	No Current Listing	Hill-Donnelly Information Services

FINDINGS

<u>Year</u>	<u>Uses</u>	<u>Source</u>
1952	Spann Jas	R. L. Polk & Co.
	Payne Pearl	R. L. Polk & Co.
1947	Spann Jas	R. L. Polk & Co.
1941	Seely Wm M	R. L. Polk & Co.

1108 ENGMAN

<u>Year</u>	<u>Uses</u>	<u>Source</u>
1952	Williams Milledge	R. L. Polk & Co.
1947	Moore Roosevelt	R. L. Polk & Co.

1109 ENGMAN

<u>Year</u>	<u>Uses</u>	<u>Source</u>
2006	No Current Listing	Hill-Donnelly Information Services
1952	Grant Johnny	R. L. Polk & Co.
1947	Singleton Roosevelt	R. L. Polk & Co.
1941	Colson Arch	R. L. Polk & Co.

1110 ENGMAN

<u>Year</u>	<u>Uses</u>	<u>Source</u>
2006	Rayner Sammie A 7	Hill-Donnelly Information Services

1111 ENGMAN

<u>Year</u>	<u>Uses</u>	<u>Source</u>
2006	Curtis Claudia M v	Hill-Donnelly Information Services
1952	Watson Leslie	R. L. Polk & Co.
	Mitchem Irma Mrs	R. L. Polk & Co.
1947	Sailey Robt	R. L. Polk & Co.
1941	Salley Robt	R. L. Polk & Co.

1114 ENGMAN

<u>Year</u>	<u>Uses</u>	<u>Source</u>
2006	H Davis Lisa D	Hill-Donnelly Information Services

1117 ENGMAN

<u>Year</u>	<u>Uses</u>	<u>Source</u>
2006	H Lew is Mozella A	Hill-Donnelly Information Services

FINDINGS

1118 ENGMAN

<u>Year</u>	<u>Uses</u>	<u>Source</u>
2006	No Current Listing	Hill-Donnelly Information Services

1119 ENGMAN

<u>Year</u>	<u>Uses</u>	<u>Source</u>
2006	No Current Listing	Hill-Donnelly Information Services

1125 ENGMAN

<u>Year</u>	<u>Uses</u>	<u>Source</u>
2006	Lee Willie v	Hill-Donnelly Information Services

1128 ENGMAN

<u>Year</u>	<u>Uses</u>	<u>Source</u>
2006	H Howard Kenneth A	Hill-Donnelly Information Services
1952	Under Constn	R. L. Polk & Co.

1129 ENGMAN

<u>Year</u>	<u>Uses</u>	<u>Source</u>
2006	H Gilmore PE v	Hill-Donnelly Information Services
1952	Baker Lena H Mrs	R. L. Polk & Co.
1947	Baker Ellie A	R. L. Polk & Co.
1941	Baker Ellie A	R. L. Polk & Co.
1931	Baker Ellie A c	R. L. Polk & Co.

1131 ENGMAN

<u>Year</u>	<u>Uses</u>	<u>Source</u>
2006	No Current Listing	Hill-Donnelly Information Services

1132 ENGMAN

<u>Year</u>	<u>Uses</u>	<u>Source</u>
2006	HTisdale W AV	Hill-Donnelly Information Services
1952	Payne Niblack	R. L. Polk & Co.
1931	Payne Neblac c	R. L. Polk & Co.

1133 ENGMAN

<u>Year</u>	<u>Uses</u>	<u>Source</u>
2006	No Current Listing	Hill-Donnelly Information Services

FINDINGS

<u>Year</u>	<u>Uses</u>	<u>Source</u>
1952	Colins Marie	R. L. Polk & Co.

1134 ENGMAN

<u>Year</u>	<u>Uses</u>	<u>Source</u>
2006	Campbell L v	Hill-Donnelly Information Services
	Campbell L v	Hill-Donnelly Information Services

1138 ENGMAN

<u>Year</u>	<u>Uses</u>	<u>Source</u>
2006	H Boyette K v	Hill-Donnelly Information Services
	H Boyette K v	Hill-Donnelly Information Services
	H Boyette K v	Hill-Donnelly Information Services
1952	Under Constn	R. L. Polk & Co.

1139 ENGMAN

<u>Year</u>	<u>Uses</u>	<u>Source</u>
2006	H Lewis L	Hill-Donnelly Information Services

1140 ENGMAN

<u>Year</u>	<u>Uses</u>	<u>Source</u>
2006	No Current Listing	Hill-Donnelly Information Services

1141 ENGMAN

<u>Year</u>	<u>Uses</u>	<u>Source</u>
2006	H Moore KC AV	Hill-Donnelly Information Services

1142 ENGMAN

<u>Year</u>	<u>Uses</u>	<u>Source</u>
2006	No Current Listing	Hill-Donnelly Information Services

1144 ENGMAN

<u>Year</u>	<u>Uses</u>	<u>Source</u>
2006	H Berrien J v	Hill-Donnelly Information Services

1145 ENGMAN

<u>Year</u>	<u>Uses</u>	<u>Source</u>
2006	No Current Listing	Hill-Donnelly Information Services

FINDINGS

<u>Year</u>	<u>Uses</u>	<u>Source</u>
1947	Payne Niblack	R. L. Polk & Co.
1941	Payne Niblock	R. L. Polk & Co.

1147 ENGMAN

<u>Year</u>	<u>Uses</u>	<u>Source</u>
2006	H Barber BH A	Hill-Donnelly Information Services

1148 ENGMAN

<u>Year</u>	<u>Uses</u>	<u>Source</u>
2006	H Thomas KB A	Hill-Donnelly Information Services

1150 ENGMAN

<u>Year</u>	<u>Uses</u>	<u>Source</u>
2006	HMullinis K HAV	Hill-Donnelly Information Services
1952	Turner Chas T	R. L. Polk & Co.
1941	Turner Cornelius T	R. L. Polk & Co.
1931	Turner Cornelius T c	R. L. Polk & Co.

1153 ENGMAN

<u>Year</u>	<u>Uses</u>	<u>Source</u>
2006	No Current Listing	Hill-Donnelly Information Services
1952	Darling Allen	R. L. Polk & Co.

1154 ENGMAN

<u>Year</u>	<u>Uses</u>	<u>Source</u>
2006	No Current Listing	Hill-Donnelly Information Services

1155 ENGMAN

<u>Year</u>	<u>Uses</u>	<u>Source</u>
2006	No Current Listing	Hill-Donnelly Information Services
1952	Adams Law rence	R. L. Polk & Co.

1156 ENGMAN

<u>Year</u>	<u>Uses</u>	<u>Source</u>
2006	No Current Listing	Hill-Donnelly Information Services
1952	Edwards Bessie	R. L. Polk & Co.
1947	Adams Law rence	R. L. Polk & Co.

FINDINGS

<u>Year</u>	<u>Uses</u>	<u>Source</u>
1941	Hampton Dave	R. L. Polk & Co.

1157 ENGMAN

<u>Year</u>	<u>Uses</u>	<u>Source</u>
2006	Kachinski Stacy v	Hill-Donnelly Information Services
	Kachinski Stacy v	Hill-Donnelly Information Services
1952	Hampton Hamp	R. L. Polk & Co.
1947	Hampton Hamp	R. L. Polk & Co.
1941	Hampton Hamp	R. L. Polk & Co.

1158 ENGMAN

<u>Year</u>	<u>Uses</u>	<u>Source</u>
2006	8 Jackson Nehemiah AV	Hill-Donnelly Information Services
1952	Jackson Nehemiah	R. L. Polk & Co.

1159 ENGMAN

<u>Year</u>	<u>Uses</u>	<u>Source</u>
2006	H Rasuli A W	Hill-Donnelly Information Services
	H Rasuli A W	Hill-Donnelly Information Services
1952	Under Constn	R. L. Polk & Co.

1160 ENGMAN

<u>Year</u>	<u>Uses</u>	<u>Source</u>
2006	Chestine Mae AV	Hill-Donnelly Information Services

1161 ENGMAN

<u>Year</u>	<u>Uses</u>	<u>Source</u>
2006	H Jackson DH AV	Hill-Donnelly Information Services

1163 ENGMAN

<u>Year</u>	<u>Uses</u>	<u>Source</u>
2006	No Current Listing	Hill-Donnelly Information Services

1164 ENGMAN

<u>Year</u>	<u>Uses</u>	<u>Source</u>
2006	Jackson Annie M	Hill-Donnelly Information Services

FINDINGS

ENGMAN ST

1000 ENGMAN ST

<u>Year</u>	<u>Uses</u>	<u>Source</u>
2020	JOHNNIE AKINS	EDR Digital Archive
	EMMA AKINS	EDR Digital Archive
	TERRY BOYKIN	EDR Digital Archive
	TOYNETTA AIKENS	EDR Digital Archive
2017	EMMA AKINS	Cole Information
2014	OCCUPANT UNKNOWN	Cole Information
2010	OCCUPANT UNKNOWN	Cole Information
2005	RONALD AIKENS	Cole Information
2000	EMMA AKINS	Cole Information
1999	AKINS E	Hill-Donnelly Corporation
1995	FULLER, C	Cole Information
1985	Jackson Pam	R. L. Polk & Co.
1980	Vacant	R. L. Polk & Co.
1975	Yarn Clifford W Mrs	R. L. Polk & Co.
1971	Cow art Annie L Mrs	R. L. Polk & Co.
1966	COWART ANNIE MRS	R. L. Polk & Co.

1002 ENGMAN ST

<u>Year</u>	<u>Uses</u>	<u>Source</u>
2020	VICTOR GEORGE	EDR Digital Archive
	JILL COWART	EDR Digital Archive
	TATYANA BARNES	EDR Digital Archive
	JUANITA HUNTER	EDR Digital Archive
	KAREN DARBY	EDR Digital Archive
	SHELA HUNTER	EDR Digital Archive
2014	EDDIE COWART	Cole Information
2010	JILL COWART	Cole Information
2005	JILL COWART	Cole Information
2000	J COWART	Cole Information
1999	COWART J	Hill-Donnelly Corporation

FINDINGS

<u>Year</u>	<u>Uses</u>	<u>Source</u>
1995	HUNTER, JUANITA	Cole Information
1991	b Tucker Carolyn Mrs	R. L. Polk & Co.
	c Allen Doris M Mrs	R. L. Polk & Co.
	d Vacant	R. L. Polk & Co.
1985	b Jackson Leroy	R. L. Polk & Co.
	c Holly Eug	R. L. Polk & Co.
	d Fisher Low ell	R. L. Polk & Co.
1980	a Moody Gladys Mrs	R. L. Polk & Co.
	b Vacant	R. L. Polk & Co.
	c Pickreal Jean Mrs	R. L. Polk & Co.
	Turk Virginia Mrs	R. L. Polk & Co.
1975	a Akins Jim]	R. L. Polk & Co.
	b Green Ametia G %443 5422%	R. L. Polk & Co.
	c Starker Robt %447 6840%	R. L. Polk & Co.
1971	a How ards Walter	R. L. Polk & Co.
	b Hunter Juanita Mrs	R. L. Polk & Co.
	c Sams Leroy	R. L. Polk & Co.
	d Sims Nellie B Mrs	R. L. Polk & Co.
1966	A BRADHAM FLOSSIE J MRS	R. L. Polk & Co.
	B COWART EDDIE L	R. L. Polk & Co.
	C CLARK HENRY JR	R. L. Polk & Co.
	D JOHNSON R L	R. L. Polk & Co.

1003 ENGMAN ST

<u>Year</u>	<u>Uses</u>	<u>Source</u>
2020	MARY NOBLES	EDR Digital Archive
2014	MARY NOBLES	Cole Information
2010	MARY NOBLES	Cole Information
2005	MARY NOBLES	Cole Information
2000	MARY NOBLES	Cole Information
1999	NOBLES M	Hill-Donnelly Corporation
1995	NOBLES, MARY	Cole Information
1991	Nobles Mary L Mrs	R. L. Polk & Co.

FINDINGS

<u>Year</u>	<u>Uses</u>	<u>Source</u>
1985	Nobles Mary L Mrs	R. L. Polk & Co.
1980	Nobles Mary L Mrs	R. L. Polk & Co.
1975	Nobles Mary L Mrs %446 9392%	R. L. Polk & Co.
1971	Sutton Willie J	R. L. Polk & Co.
1966	SUTTON WILLIE J	R. L. Polk & Co.

1005 ENGMAN ST

<u>Year</u>	<u>Uses</u>	<u>Source</u>
1971	Yarn Clifford W Mrs	R. L. Polk & Co.
1966	YARN CLIFFORD W MRS	R. L. Polk & Co.

1006 ENGMAN ST

<u>Year</u>	<u>Uses</u>	<u>Source</u>
2020	JAMES WATERS	EDR Digital Archive
	VALERIE HERRING	EDR Digital Archive
	CONSTANCE HENRY	EDR Digital Archive
	TORY HENRY	EDR Digital Archive
	EARLINE ADAMS	EDR Digital Archive
2017	BENNY HERRING	Cole Information
2014	BENNIE HERRING	Cole Information
2010	FLOYD HENRY	Cole Information
2005	ROBERT BELL	Cole Information
2000	OCCUPANT UNKNOWN	Cole Information
1999	WILEY ALLIE	Hill-Donnelly Corporation
1995	WILEY, ALLIE	Cole Information
1992	WILEY, ALLIE	Cole Information
1991	Wiley Allie H Mrs	R. L. Polk & Co.
1985	Wiley Allie H Mrs	R. L. Polk & Co.
1980	Wiley Allie H Mrs	R. L. Polk & Co.
1975	Wiley Allie H Mrs %446 7969%	R. L. Polk & Co.
1971	Wiley Allie H Mrs	R. L. Polk & Co.
1966	WILEY ALLIE H MRS	R. L. Polk & Co.

FINDINGS

1007 ENGMAN ST

<u>Year</u>	<u>Uses</u>	<u>Source</u>
2020	ANTHONY PITTMAN	EDR Digital Archive
	TAMARANA CUMBERBATCH	EDR Digital Archive
	EVARIST PITTMAN	EDR Digital Archive
	HERMAN PITTMAN	EDR Digital Archive
2017	EVARIST PITTMAN	Cole Information
2014	HERMAN PITTMAN	Cole Information
2010	HERMAN PITTMAN	Cole Information
2005	VERDELLE YARN	Cole Information
2000	C YARN	Cole Information
1999	YARN CLIFFORD C	Hill-Donnelly Corporation
1995	YARN, V	Cole Information
1991	Yarn Leonard	R. L. Polk & Co.
1985	Yarn Leonard	R. L. Polk & Co.
1980	Yarn Leonard	R. L. Polk & Co.
1975	Yarn Leonard %447 3918%	R. L. Polk & Co.
1971	Yarn Leonard	R. L. Polk & Co.
1966	YARN LE	R. L. Polk & Co.

1008 ENGMAN ST

<u>Year</u>	<u>Uses</u>	<u>Source</u>
1995	OCCUPANT UNKNOWNN	Cole Information
1991	a 1008b Vacant 2 Hses	R. L. Polk & Co.
1985	a Burkes Voncia	R. L. Polk & Co.
	b Vacant	R. L. Polk & Co.
1980	Lew is Clayton L	R. L. Polk & Co.
1975	No Return	R. L. Polk & Co.
1971	Massey Gertha L Mrs	R. L. Polk & Co.
	1/2 Green Easley	R. L. Polk & Co.
1966	MASSEY GERTHA L MRS	R. L. Polk & Co.
	1/2 DIXON NATHL	R. L. Polk & Co.

FINDINGS

1009 ENGMAN ST

<u>Year</u>	<u>Uses</u>	<u>Source</u>
1971	Hodges Marie M Mrs	R. L. Polk & Co.
1966	HODGES MAMIE M MRS	R. L. Polk & Co.
	1/2 STRAUDER BETTY	R. L. Polk & Co.

1011 ENGMAN ST

<u>Year</u>	<u>Uses</u>	<u>Source</u>
2017	ELKS BPO THE BENEVOLENT & PROTECTIV	Cole Information
2014	SPRINGTIME ELKS LODGE 592	Cole Information
2010	SPRINGTIME ELKS LODGE	Cole Information
2000	ELKS LODGE SPRINGTIME 592	Cole Information
1999	ELKS LODGE SPRINGTIME	Hill-Donnelly Corporation
1992	SPRINGTIME LDGE 592	Cole Information
1991	Springtime Lodge No 592 lbpoe of W	R. L. Polk & Co.
1985	Springtime Lodge No 592 lboe Of W Veterans Of Foreign Wars	R. L. Polk & Co. R. L. Polk & Co.
1980	Springtime Lodge No 592 lboe Of W Veterans Of Foreign Wars	R. L. Polk & Co. R. L. Polk & Co.
1975	Springtime Lodge No 592 lboe Of W%447 1887% Veterans Of Foreign Wars>	R. L. Polk & Co. R. L. Polk & Co.
1971	Springtime Lodge No 592 lboe Of W Veterans Of Foreign Wars	R. L. Polk & Co. R. L. Polk & Co.
1966	SPRINGTIME LODGE NO 592 IBOE OF W VETERANS OF FOREIGN WARS	R. L. Polk & Co. R. L. Polk & Co.

1016 ENGMAN ST

<u>Year</u>	<u>Uses</u>	<u>Source</u>
1991	Vacant GREENWOOD AV INTERSECTS	R. L. Polk & Co. R. L. Polk & Co.
1985	Vacant	R. L. Polk & Co.
1980	Walls Ernest GREENWOOD AV INTERSECTS	R. L. Polk & Co. R. L. Polk & Co.
1975	Walls Ernest%447 3055%	R. L. Polk & Co.

FINDINGS

<u>Year</u>	<u>Uses</u>	<u>Source</u>
1975	GREENWOOD AV INTERSECTS>	R. L. Polk & Co.
1971	Walls Fannie L Mrs	R. L. Polk & Co.
	GREENWOOD AV INTERSECTS	R. L. Polk & Co.
1966	WALLS FANNIE L MRS	R. L. Polk & Co.
	GREENWOOD AV INTERSECTS	R. L. Polk & Co.

1105 ENGMAN ST

<u>Year</u>	<u>Uses</u>	<u>Source</u>
2000	GREENWOOD BEAUTY SALON	Cole Information
1999	GREENWOOD BEAUT SALON	Hill-Donnelly Corporation
1992	GREENWOOD BTY SALON	Cole Information
1991	Greenw ood Beauty Salon	R. L. Polk & Co.
1985	Greenw ood Beauty Salon	R. L. Polk & Co.
	Barber Lovie L Mrs	R. L. Polk & Co.
1980	Greenw ood Beauty Salon	R. L. Polk & Co.
	Barber Lovie Lee Mrs	R. L. Polk & Co.
1975	Greenw ood Beauty Salon Brow n Isabell W Mrs %447 2688%	R. L. Polk & Co.
1971	Greenw ood Beauty Salon Brow n Isabelle W Mrs Mrs	R. L. Polk & Co.
1966	GREENWOOD BEAUTY SALON BROWN ISABELL W MRS	R. L. Polk & Co.

1107 ENGMAN ST

<u>Year</u>	<u>Uses</u>	<u>Source</u>
2020	MARIA MOLDEN	EDR Digital Archive
	BROCK HELM	EDR Digital Archive
2017	BROCK HELM	Cole Information
2014	STAR SENSATION	Cole Information
	OCCUPANT UNKNOWN	Cole Information
	BROCK HELM	Cole Information
2010	BROCK HELM	Cole Information
	NATHANIEL ODEN	Cole Information
1991	a Davis Billy	R. L. Polk & Co.
1985	Vacant	R. L. Polk & Co.

FINDINGS

<u>Year</u>	<u>Uses</u>	<u>Source</u>
1980	Chambless Flossie M Mrs	R. L. Polk & Co.
1975	Smith Lelia M Mrs	R. L. Polk & Co.
1971	Barber Geo W	R. L. Polk & Co.
1966	SPANN	R. L. Polk & Co.

1108 ENGMAN ST

<u>Year</u>	<u>Uses</u>	<u>Source</u>
2020	DELENA COLLETON	EDR Digital Archive
2017	DELENA COLLETON	Cole Information
2014	HARRISON CRAYTON	Cole Information
2010	OCCUPANT UNKNOWN	Cole Information
1991	Vacant	R. L. Polk & Co.
1985	Vacant	R. L. Polk & Co.
1980	Johnson Ruby Mrs	R. L. Polk & Co.
	Bryant Louis	R. L. Polk & Co.
1975	Transient	R. L. Polk & Co.
1971	Vacant	R. L. Polk & Co.
1966	LANE JAMES E	R. L. Polk & Co.

1109 ENGMAN ST

<u>Year</u>	<u>Uses</u>	<u>Source</u>
2020	JASMINE BRADSHAW	EDR Digital Archive
	MELISIA AUGUSTE	EDR Digital Archive
2017	TONYA MILES	Cole Information
2014	OCCUPANT UNKNOWN	Cole Information
	FLORENCE LUNA	Cole Information
	TONYA MILES	Cole Information
2010	GLORIA GRACIOLETT	Cole Information
	OCCUPANT UNKNOWN	Cole Information
	R GRIMMAGE	Cole Information
	MELANIE RONDON	Cole Information
2005	LIZZIE HABEEB-ULLA	Cole Information
2000	OCCUPANT UNKNOWN	Cole Information
1995	OCCUPANT UNKNOWNN	Cole Information

FINDINGS

<u>Year</u>	<u>Uses</u>	<u>Source</u>
1991	Brand Sammie Mrs	R. L. Polk & Co.
1985	Shink Louise	R. L. Polk & Co.
1980	White Susie	R. L. Polk & Co.
	Vacant	R. L. Polk & Co.
1975	Monlyn Charlotte	R. L. Polk & Co.
1971	Grant John L	R. L. Polk & Co.
1966	GRANT JOHN L	R. L. Polk & Co.

1110 ENGMAN ST

<u>Year</u>	<u>Uses</u>	<u>Source</u>
2020	BRITTANY OSBORNE	EDR Digital Archive
2017	BRITTANY OSBORNE	Cole Information
2014	ALVIN MILLER	Cole Information
2010	SAMMIE RAYNER	Cole Information
1991	Vacant	R. L. Polk & Co.
1985	Vacant	R. L. Polk & Co.
1980	Bostic Ethel Mrs	R. L. Polk & Co.
1975	Transient	R. L. Polk & Co.
1971	Hankerson Eug	R. L. Polk & Co.
1966	HANKERSON EUG	R. L. Polk & Co.

1111 ENGMAN ST

<u>Year</u>	<u>Uses</u>	<u>Source</u>
2020	PAUL JOHNSON	EDR Digital Archive
	TUNICHIA BATES	EDR Digital Archive
2017	RONALD FORD	Cole Information
	PAUL JOHNSON	Cole Information
	JEREMY COOPER	Cole Information
2014	OCCUPANT UNKNOWN	Cole Information
	SHAVONDA HARRIS	Cole Information
	JEREMY COOPER	Cole Information
2010	S JOHNSON	Cole Information
2005	CLAUDIA CURTIS	Cole Information
1995	OCCUPANT UNKNOWNN	Cole Information

FINDINGS

<u>Year</u>	<u>Uses</u>	<u>Source</u>
1991	No Return	R. L. Polk & Co.
	b Clay Leuistene	R. L. Polk & Co.
1985	Clay Levistene	R. L. Polk & Co.
	b Clay E	R. L. Polk & Co.
1980	Postell Mae Mrs	R. L. Polk & Co.
1975	Johnson Betty J]	R. L. Polk & Co.
1971	Watson Pearl T Mrs	R. L. Polk & Co.
1966	WATSON L	R. L. Polk & Co.

1114 ENGMAN ST

<u>Year</u>	<u>Uses</u>	<u>Source</u>
2020	MAURICE DUBREUIL	EDR Digital Archive
	LISA DAVIS	EDR Digital Archive
2017	LISA DAVIS	Cole Information
2014	LISA DAVIS	Cole Information
2010	LISA DAVIS	Cole Information
2005	LISA DAVIS	Cole Information
2000	LISA DAVIS	Cole Information

1117 ENGMAN ST

<u>Year</u>	<u>Uses</u>	<u>Source</u>
2020	JOHN LEWIS	EDR Digital Archive
	MOZELLA LEWIS	EDR Digital Archive
	CYNTHIA LEWIS	EDR Digital Archive
	GLENN LEWIS	EDR Digital Archive
2017	CYNTHIA LEWIS	Cole Information
2014	CYNTHIA LEWIS	Cole Information
2010	CYNTHIA LEWIS	Cole Information
2005	CYNTHIA LEWIS	Cole Information
2000	MOZELLA LEWIS	Cole Information
1999	LEWIS MOZELLA H	Hill-Donnelly Corporation
1995	LEWIS, MOZELLA	Cole Information
1992	MCCOLLUM, OSCAR	Cole Information
	LEWIS, MOZELLA	Cole Information

FINDINGS

<u>Year</u>	<u>Uses</u>	<u>Source</u>
1991	Lewis Cynthia	R. L. Polk & Co.
	1/2 Lewis Mozella Mrs	R. L. Polk & Co.
1985	Mc Collum Oscar	R. L. Polk & Co.
	1/2 De Bose Cal	R. L. Polk & Co.
1980	Mc Collum Oscar	R. L. Polk & Co.
	1/2 De Bose Cal	R. L. Polk & Co.
1975	Mc Collum Oscar %446 6971%	R. L. Polk & Co.
	1/2 De Bose Cal	R. L. Polk & Co.
1971	Mc Collum Oscar	R. L. Polk & Co.
	1/2 De Bose Cal	R. L. Polk & Co.
1966	MC COLLUM	R. L. Polk & Co.

1118 ENGMAN ST

<u>Year</u>	<u>Uses</u>	<u>Source</u>
2020	JAYDEN RYAN	EDR Digital Archive
	GENE CURTIS	EDR Digital Archive
	CEDRIC BATES	EDR Digital Archive
	SHAVONDA HARRIS	EDR Digital Archive
	PHILIP TUCKER	EDR Digital Archive
2017	DESIREE MILLER	Cole Information
	JAYDEN RYAN	Cole Information
2014	DESIREE MILLER	Cole Information
	GENE CURTIS	Cole Information
	RONDA BATES	Cole Information
2010	SHAWNA DAVIS	Cole Information
	TANYA MUHHAMED	Cole Information
	PAMELA KELLER	Cole Information
2005	OCCUPANT UNKNOWN	Cole Information
1999	KINSLER HORICE	Hill-Donnelly Corporation
1995	OCCUPANT UNKNOWNN	Cole Information
1992	MITCHELL, MICHAEL A	Cole Information
1991	Vacant	R. L. Polk & Co.
	1/2 Mitchell Michl	R. L. Polk & Co.

FINDINGS

<u>Year</u>	<u>Uses</u>	<u>Source</u>
1985	Johnson Louis	R. L. Polk & Co.
	1/2 Jeter Yvonne	R. L. Polk & Co.
1980	Floyd Roosevelt	R. L. Polk & Co.
	1/2 Johnson Gary W	R. L. Polk & Co.
1975	Floyd Roosevelt %447 4732%	R. L. Polk & Co.
	1/2 Adams Chas %443 5134%	R. L. Polk & Co.
1971	Jones Walter	R. L. Polk & Co.
	1/2 Shynett Joseph J	R. L. Polk & Co.
1966	EVANS JOHN H	R. L. Polk & Co.
	1/2 NEAL ETHEL MRS	R. L. Polk & Co.

1119 ENGMAN ST

<u>Year</u>	<u>Uses</u>	<u>Source</u>
2020	SCOTT FRISCO	EDR Digital Archive
2017	SCOTT FRISCO	Cole Information
2014	DEAVIN GARRISON	Cole Information
2010	DEAVIN GARRISON	Cole Information
2005	OCCUPANT UNKNOWN	Cole Information
2000	MISTY ROLLE	Cole Information
1999	RICARDSON W P	Hill-Donnelly Corporation
1995	HOWARD, RICHARD	Cole Information
1992	RICHARDSON, WILLIE P	Cole Information
1991	Richardsons Trucking	R. L. Polk & Co.
	Richardson Paul	R. L. Polk & Co.
1985	No Return	R. L. Polk & Co.
1980	Richardson Willie P	R. L. Polk & Co.
1975	Richardson Willie P	R. L. Polk & Co.
1971	Richardson Willie P	R. L. Polk & Co.
1966	SMITH CICERO	R. L. Polk & Co.
	ROBINSON HENRY L	R. L. Polk & Co.

FINDINGS

1122 ENGMAN ST

<u>Year</u>	<u>Uses</u>	<u>Source</u>
2017	THE CHURCH OF THE KINGDOM OF GOD EXT	Cole Information
1991	Church of the Kingdom of God	R. L. Polk & Co.
1985	Kingdom Of God Church	R. L. Polk & Co.
1980	Kingdom Of God Church	R. L. Polk & Co.
1975	Kingdom Of God Church	R. L. Polk & Co.
1971	Kingdom Of God Church	R. L. Polk & Co.
1966	KINGDOM OF GOD CHURCH	R. L. Polk & Co.

1125 ENGMAN ST

<u>Year</u>	<u>Uses</u>	<u>Source</u>
2017	SAMUEL LEE	Cole Information
2014	SAMUEL LEE	Cole Information
2010	SAMUEL LEE	Cole Information
2005	SAMUEL LEE	Cole Information
2000	WILLIE LEE	Cole Information
1999	LEE WILLIE	Hill-Donnelly Corporation
1995	LEE, WILLIE	Cole Information
1992	LEE, WILLIE	Cole Information
1991	Lee Willie	R. L. Polk & Co.
1985	Jones Jacob	R. L. Polk & Co.
1980	Lee Willie	R. L. Polk & Co.
1975	Lee Willie %447 1200%	R. L. Polk & Co.
1971	Lee Willie cement contr	R. L. Polk & Co.
1966	LEE WILLIE CEMENT	R. L. Polk & Co.

1126 ENGMAN ST

<u>Year</u>	<u>Uses</u>	<u>Source</u>
1975	Vacant	R. L. Polk & Co.
1971	Morris Willie E	R. L. Polk & Co.
1966	MORRIS WILLIE E	R. L. Polk & Co.

FINDINGS

1128 ENGMAN ST

<u>Year</u>	<u>Uses</u>	<u>Source</u>
2020	KENNETH HOWARD	EDR Digital Archive
2017	KENNETH HOWARD	Cole Information
2014	KENNETH HOWARD	Cole Information
2010	KENNETH HOWARD	Cole Information
2005	KENNETH HOWARD	Cole Information
1995	HENRY, E	Cole Information
1992	HENRY, EVELINA M	Cole Information
1991	Henry Evelina Mrs	R. L. Polk & Co.
1985	Henry Richd	R. L. Polk & Co.
1980	Henry Richd	R. L. Polk & Co.
1975	Henry Richd %442 7211%	R. L. Polk & Co.
1971	Collins Evelina Mrs	R. L. Polk & Co.
1966	SAVAGE FANNIE M MRS	R. L. Polk & Co.

1129 ENGMAN ST

<u>Year</u>	<u>Uses</u>	<u>Source</u>
2020	JOSHUA GILMOREI	EDR Digital Archive
	SHAWN WILLIAMS	EDR Digital Archive
	MARILYN WILLIAMS	EDR Digital Archive
2017	SHAWN WILLIAMS	Cole Information
2014	ANTHONY WILLIAMS	Cole Information
2010	MARILYN WILLIAMS	Cole Information
2005	PAMELA GILMORE	Cole Information
2000	MARY EDWARDS	Cole Information
1999	EDWARDS MARY D	Hill-Donnelly Corporation
1995	BAKER, E M	Cole Information
	EDWARDS, MARY	Cole Information
1992	BAKER, E M	Cole Information
	EDWARDS, MARY	Cole Information
1991	Edw ards Mary D Mrs	R. L. Polk & Co.
1985	Edw ards Mary D Mrs	R. L. Polk & Co.
1980	Edw ards Mary D Mrs	R. L. Polk & Co.

FINDINGS

<u>Year</u>	<u>Uses</u>	<u>Source</u>
1975	Edwards Mary B Mrs %447 2820%	R. L. Polk & Co.
1971	Baker Evalina M Mrs	R. L. Polk & Co.
1966	BAKER EVALINA M MRS	R. L. Polk & Co.

1130 ENGMAN ST

<u>Year</u>	<u>Uses</u>	<u>Source</u>
2014	OCCUPANT UNKNOWN	Cole Information
2010	OCCUPANT UNKNOWN	Cole Information
2005	OCCUPANT UNKNOWN	Cole Information
2000	JESSE MCKINNEY	Cole Information
1999	MCKINNEY JESSE	Hill-Donnelly Corporation
1995	MCKINNEY , JESSE	Cole Information
1992	MCKINNEY , JESSE	Cole Information
1991	Mc Kinney Anna Mrs	R. L. Polk & Co.
1985	Mc Kinney Annee B Mrs	R. L. Polk & Co.
1980	Mc Kinney Jesse	R. L. Polk & Co.
1975	Mc Kinney Jesse %445 7031%	R. L. Polk & Co.
1971	Mc Kinney Jesse	R. L. Polk & Co.
1966	MC KINNEY	R. L. Polk & Co.

1131 ENGMAN ST

<u>Year</u>	<u>Uses</u>	<u>Source</u>
2020	VELEKA THOMAS	EDR Digital Archive
	LATICIA SPICER	EDR Digital Archive
2017	NATASHA ANDERSON	Cole Information
2014	SHIRLEY MATHIS	Cole Information
2010	SHIRLEY MATHIS	Cole Information
2005	MARY DENSON	Cole Information
2000	OCCUPANT UNKNOWN	Cole Information
1999	DENSON M L	Hill-Donnelly Corporation
1995	YOUNG, MARY L	Cole Information
1991	Denson Mary L Mrs	R. L. Polk & Co.
1985	Young Mary L	R. L. Polk & Co.
1980	Young Robt	R. L. Polk & Co.

FINDINGS

<u>Year</u>	<u>Uses</u>	<u>Source</u>
1975	Young Willie	R. L. Polk & Co.
1971	Young Willie	R. L. Polk & Co.
1966	YOUNG GEORGIA MRS	R. L. Polk & Co.

1132 ENGMAN ST

<u>Year</u>	<u>Uses</u>	<u>Source</u>
2020	TRACY SCHELL	EDR Digital Archive
2017	MARY RING	Cole Information
2014	MARY RING	Cole Information
2010	WARREN MCKINNEY	Cole Information
2005	WARREN MCKINNEY	Cole Information
1975	Vacant	R. L. Polk & Co.
1971	Taylor Charles A	R. L. Polk & Co.
1966	PAYNE NI	R. L. Polk & Co.

1133 ENGMAN ST

<u>Year</u>	<u>Uses</u>	<u>Source</u>
2020	RHIANNON CROWE	EDR Digital Archive
2017	RHIANNON CROWE	Cole Information
2014	NYIA MCCLEAN	Cole Information
2010	LATOYRIA ROBINSON	Cole Information
2005	MARIE COLLINS	Cole Information
2000	JOSEPH COLLINS	Cole Information
1999	COLUNS JOS REV	Hill-Donnelly Corporation
1995	COLLINS, JOSEPH	Cole Information
1992	COLLINS, JOSEPH	Cole Information
1991	Collins Marie	R. L. Polk & Co.
1985	Collins Joseph Rev	R. L. Polk & Co.
1980	Collins Joseph Rev	R. L. Polk & Co.
1975	Collins Joseph Rev %447 2980%	R. L. Polk & Co.
1971	Collins Joseph Rev	R. L. Polk & Co.
1966	COLLINS JOSEPH N	R. L. Polk & Co.

FINDINGS

1134 ENGMAN ST

<u>Year</u>	<u>Uses</u>	<u>Source</u>
2020	ALEISA SAUNDERS	EDR Digital Archive
	JONETIA SAUNDERS	EDR Digital Archive
	SHARQUITA ADAMS	EDR Digital Archive
2017	LALITA CAMPBELL	Cole Information
2014	MONIQUE BOOP	Cole Information
2010	LALITA CAMPBELL	Cole Information
2000	OCCUPANT UNKNOWN	Cole Information
1999	JONES A M	Hill-Donnelly Corporation
1995	OCCUPANT UNKNOWN	Cole Information
1991	Hammonds Kathleen Mrs	R. L. Polk & Co.
1985	Hammonds Kathleen Mrs	R. L. Polk & Co.
1980	Hammonds Carlton	R. L. Polk & Co.
1975	Hammonds Carlton	R. L. Polk & Co.

1136 ENGMAN ST

<u>Year</u>	<u>Uses</u>	<u>Source</u>
2017	EMMA HARRIS	Cole Information
2014	CARMEN HOLLEY	Cole Information
2010	CARMEN HOLLEY	Cole Information
1985	Griffin Martha	R. L. Polk & Co.
1980	Williams Shirley Mrs	R. L. Polk & Co.
	1/2 Edwards Mozell Mrs	R. L. Polk & Co.
	DELL AV INTERSECTS	R. L. Polk & Co.
1975	Williams Shirley Mrs	R. L. Polk & Co.
	1/2 Edwards Mozell	R. L. Polk & Co.
	DELL AV INTERSECTS>	R. L. Polk & Co.
1971	Vacant	R. L. Polk & Co.
	1/2 Vacant	R. L. Polk & Co.
	DELL AV INTERSECTS	R. L. Polk & Co.
1966	MACK LOMAN L	R. L. Polk & Co.

FINDINGS

1138 ENGMAN ST

<u>Year</u>	<u>Uses</u>	<u>Source</u>
2020	JAMEKA EVANS	EDR Digital Archive
2010	OCCUPANT UNKNOWN	Cole Information
2000	SARAH MILES	Cole Information
1999	MILES SARAH	Hill-Donnelly Corporation
1995	MILES, SARAH	Cole Information
1992	MILES, SARAH	Cole Information
1991	Miles Sarah M Mrs	R. L. Polk & Co.
1985	Miles Sarah M Mrs	R. L. Polk & Co.
1980	Miles Sarah M Mrs	R. L. Polk & Co.
1975	Miles Sarah M Mrs %446 3569%	R. L. Polk & Co.
1971	Miles Sarah M Mrs	R. L. Polk & Co.
1966	MILES SARAH M MRS	R. L. Polk & Co.

1139 ENGMAN ST

<u>Year</u>	<u>Uses</u>	<u>Source</u>
2017	A BROWNING	Cole Information
2014	A BROWNING	Cole Information
2010	A BROWNING	Cole Information
2005	A MILLER	Cole Information
2000	JOHNNY SCOTT	Cole Information
1999	SCOTT MARY E	Hill-Donnelly Corporation
1995	SCOTT, MARY E	Cole Information
1992	SCOTT, MARY E	Cole Information
1991	Scott Mary E Mrs	R. L. Polk & Co.
1985	Scott Joe	R. L. Polk & Co.
1980	Scott Mary E Mrs	R. L. Polk & Co.
1975	Scott Mary E Mrs %447 1611%	R. L. Polk & Co.
1971	Scott Mary E Mrs	R. L. Polk & Co.
1966	SCOTT J	R. L. Polk & Co.

1140 ENGMAN ST

<u>Year</u>	<u>Uses</u>	<u>Source</u>
2020	MISHA WINSTON	EDR Digital Archive

FINDINGS

<u>Year</u>	<u>Uses</u>	<u>Source</u>
2020	JAMES DUDLEY	EDR Digital Archive
	HERMAN LEMONS	EDR Digital Archive
	TIFFANY BYRD	EDR Digital Archive
	JEFFREY LOWE	EDR Digital Archive
	JALEN BRADHAM	EDR Digital Archive
	RERNARDO LOWE	EDR Digital Archive
	HORACE BYRD	EDR Digital Archive
	ADARIUS LEMONS	EDR Digital Archive
	RODNEY BYRD	EDR Digital Archive
2017	CODY BYRD	Cole Information
2014	CODY BYRD	Cole Information
2010	RODNEY BYRD	Cole Information
2005	HORACE BYRD	Cole Information
2000	OCCUPANT UNKNOWN	Cole Information
1999	BYRD H M	Hill-Donnelly Corporation
1975	No Return	R. L. Polk & Co.
1971	Payne Hardee	R. L. Polk & Co.
1966	PAYNE HARDEE	R. L. Polk & Co.

1141 ENGMAN ST

<u>Year</u>	<u>Uses</u>	<u>Source</u>
2020	RACHEL MCCRAY	EDR Digital Archive
	JEREMY HICKS	EDR Digital Archive
	CHRISTOPHER MOORE	EDR Digital Archive
	DARIEN WOOD	EDR Digital Archive
	KENNETH FLISS	EDR Digital Archive
2017	NICHOLAS GIAMMONA	Cole Information
2014	NICOLE DAVIS	Cole Information
2010	KENNETH STANAITIS	Cole Information
2000	OCCUPANT UNKNOWN	Cole Information
1999	MOORE MOSES	Hill-Donnelly Corporation
1995	JONES, MARGIE	Cole Information
1992	MOORE, MOSES	Cole Information

FINDINGS

<u>Year</u>	<u>Uses</u>	<u>Source</u>
1991	Moore Moses N	R. L. Polk & Co.
1985	Moore Moses N	R. L. Polk & Co.
1980	Moore Moses N	R. L. Polk & Co.
1975	Moore Moses N %446 6888%	R. L. Polk & Co.
1971	Moore Moses N	R. L. Polk & Co.
1966	MOORE MOSES N	R. L. Polk & Co.

1142 ENGMAN ST

<u>Year</u>	<u>Uses</u>	<u>Source</u>
2020	DARIUS WILLIAMS	EDR Digital Archive
	DONALD JOHNSON	EDR Digital Archive
2017	DONALD JOHNSON	Cole Information
2014	BERDINE LEVERSON	Cole Information
2010	BILLY NELSON	Cole Information
2005	CHERRY RESPRESS	Cole Information
2000	OCCUPANT UNKNOWN	Cole Information
1991	Singleary Isaiah	R. L. Polk & Co.
1985	Mitchem Sarah	R. L. Polk & Co.
1980	Singleton Mattie Mrs	R. L. Polk & Co.
1975	Singleton Roosevelt %447 4714%	R. L. Polk & Co.
1971	Singleton Roosevelt	R. L. Polk & Co.
1966	SINGLETON ROOS	R. L. Polk & Co.

1144 ENGMAN ST

<u>Year</u>	<u>Uses</u>	<u>Source</u>
2020	COURTNEY BEAL	EDR Digital Archive
	KEVEN DRAKE	EDR Digital Archive
2017	COURTNEY BEAL	Cole Information
2014	OCCUPANT UNKNOWN	Cole Information
2010	OCCUPANT UNKNOWN	Cole Information
2000	CALLIE WILSON	Cole Information
1999	WILSON CALLIE	Hill-Donnelly Corporation
1995	WILSON, CALLIE	Cole Information
1992	WILSON, CALLIE	Cole Information

FINDINGS

<u>Year</u>	<u>Uses</u>	<u>Source</u>
1991	Wilson Carrie Mrs	R. L. Polk & Co.
1985	Wilson Carrie Mrs	R. L. Polk & Co.
1980	Wilson Carrie Mrs	R. L. Polk & Co.
1975	Vacant	R. L. Polk & Co.
1971	Gooden Charles F	R. L. Polk & Co.
1966	GOODEN MAGGIE W MRS	R. L. Polk & Co.

1145 ENGMAN ST

<u>Year</u>	<u>Uses</u>	<u>Source</u>
2020	MARC HOOD	EDR Digital Archive
2017	CHRISTOPHER CAMPBELL	Cole Information
2014	S MACK	Cole Information
2010	S MACK	Cole Information
2005	MATTHEW NATHAN	Cole Information
2000	OCCUPANT UNKNOWN	Cole Information
1999	NATHAN M JR	Hill-Donnelly Corporation
1995	OCCUPANT UNKNOWN	Cole Information
1991	Vacant	R. L. Polk & Co.
1985	Colclough Mabel Mrs	R. L. Polk & Co.
1980	Colclough Thos	R. L. Polk & Co.
1975	Colclough Thos %442 6063%	R. L. Polk & Co.
1971	Colclough Thos	R. L. Polk & Co.
1966	ROBINSON STACY J MRS	R. L. Polk & Co.

1146 ENGMAN ST

<u>Year</u>	<u>Uses</u>	<u>Source</u>
1995	OCCUPANT UNKNOWN	Cole Information
1991	Barber Lovie	R. L. Polk & Co.
1985	Williams Leatrice Mrs	R. L. Polk & Co.
1980	Williams Leatrice Mrs	R. L. Polk & Co.
1975	Williams Beatrice Mrs %446 9324%	R. L. Polk & Co.
1971	Williams Karey	R. L. Polk & Co.
1966	WILLIAMS	R. L. Polk & Co.

FINDINGS

1147 ENGMAN ST

<u>Year</u>	<u>Uses</u>	<u>Source</u>
2014	ROBERT WASHINGTON	Cole Information
2010	BARBARA BARBER	Cole Information
2005	BARBARA BARBER	Cole Information
2000	OCCUPANT UNKNOWN	Cole Information
1999	BARBER B	Hill-Donnelly Corporation
1995	HATTEN, I M	Cole Information
1992	HATTEN, JAMES	Cole Information
1991	Hatten James H	R. L. Polk & Co.
1985	Hatten James H	R. L. Polk & Co.
1980	Hatten James H	R. L. Polk & Co.
1975	Hatten James H %442 3001%	R. L. Polk & Co.
1971	Hatten James H	R. L. Polk & Co.
1966	HATTEN JAMES H	R. L. Polk & Co.

1148 ENGMAN ST

<u>Year</u>	<u>Uses</u>	<u>Source</u>
2020	KATHERINE THOMAS	EDR Digital Archive
2017	CATHERINE THOMAS	Cole Information
2014	CATHERINE THOMAS	Cole Information
2010	CATHERINE THOMAS	Cole Information
2005	CATHERINE THOMAS	Cole Information
1999	THOMAS C	Hill-Donnelly Corporation
1995	OCCUPANT UNKNOWN	Cole Information
1991	Callie Candice Mrs	R. L. Polk & Co.
1985	Williamson Carlton	R. L. Polk & Co.

1150 ENGMAN ST

<u>Year</u>	<u>Uses</u>	<u>Source</u>
1999	MULLINS K	Hill-Donnelly Corporation
1991	Mullins Katie L Mrs	R. L. Polk & Co.
1985	Mullins Katie L	R. L. Polk & Co.
1980	Mullins Katie L	R. L. Polk & Co.
1975	Mullins Katie L	R. L. Polk & Co.

FINDINGS

<u>Year</u>	<u>Uses</u>	<u>Source</u>
1971	Mullins Katie L	R. L. Polk & Co.
1966	COOK DOROTHY MRS	R. L. Polk & Co.

1151 ENGMAN ST

<u>Year</u>	<u>Uses</u>	<u>Source</u>
1991	True Vine Baptist Church	R. L. Polk & Co.
1985	Church Of Christ	R. L. Polk & Co.
1980	Church Of Christ	R. L. Polk & Co.
1975	Church Of Christ %447 3959%	R. L. Polk & Co.
1971	Church Of Christ	R. L. Polk & Co.
1966	CHURCH OF C	R. L. Polk & Co.

1153 ENGMAN ST

<u>Year</u>	<u>Uses</u>	<u>Source</u>
1991	Farmer Hazel A Mrs	R. L. Polk & Co.
1985	Scott Wayne	R. L. Polk & Co.
1980	Ponder Wm Rev	R. L. Polk & Co.
1975	Bell Law rence	R. L. Polk & Co.
1971	Darling Rosie Mrs	R. L. Polk & Co.
1966	DARLING ROSIE MRS	R. L. Polk & Co.

1154 ENGMAN ST

<u>Year</u>	<u>Uses</u>	<u>Source</u>
1991	King Mary E Mrs	R. L. Polk & Co.
1985	King Mary E	R. L. Polk & Co.
1980	King Mary E	R. L. Polk & Co.
1975	King Mary E %443 6750%	R. L. Polk & Co.
1971	Vacant	R. L. Polk & Co.
	1/2 Vacant	R. L. Polk & Co.
1966	LANG CARL	R. L. Polk & Co.
	1/2 POINSETTE BERNICE MRS	R. L. Polk & Co.

1155 ENGMAN ST

<u>Year</u>	<u>Uses</u>	<u>Source</u>
1999	HARRIS SHELTON	Hill-Donnelly Corporation

FINDINGS

<u>Year</u>	<u>Uses</u>	<u>Source</u>
1991	Harris Shelton	R. L. Polk & Co.
1985	Harris Shelton	R. L. Polk & Co.
1980	Harris Shelton	R. L. Polk & Co.
1975	Harris Shelton %442 4512%	R. L. Polk & Co.
1971	Harris Shelton	R. L. Polk & Co.
1966	HARRIS S HAROLD	R. L. Polk & Co.

1156 ENGMAN ST

<u>Year</u>	<u>Uses</u>	<u>Source</u>
1991	Edw ards Bessie Mrs	R. L. Polk & Co.
1985	Edw ards Bessie Mrs	R. L. Polk & Co.
1980	Edw ards Bessie Mrs	R. L. Polk & Co.
1975	Edw ards Bessie C %447 0880%	R. L. Polk & Co.
1971	Edw ards Bessie C	R. L. Polk & Co.
1966	EDWARDS BESSIE C	R. L. Polk & Co.

1157 ENGMAN ST

<u>Year</u>	<u>Uses</u>	<u>Source</u>
1999	WILLIAMS LESLIE L	Hill-Donnelly Corporation
1991	Vacant	R. L. Polk & Co.
1985	Williams Yvonne E	R. L. Polk & Co.
1980	Williams Yvonne E	R. L. Polk & Co.
1975	Williams Evon %446 4706%	R. L. Polk & Co.
1971	Adams Julia L Mrs	R. L. Polk & Co.
1966	ADAMS JULIA G MRS	R. L. Polk & Co.

1158 ENGMAN ST

<u>Year</u>	<u>Uses</u>	<u>Source</u>
1999	JACKSON NEHEMIAH	Hill-Donnelly Corporation
1991	No Return	R. L. Polk & Co.
1985	Jackson Nehemiah	R. L. Polk & Co.
1980	Jackson Nehemiah	R. L. Polk & Co.
1975	Jackson Nehemiah %447 3881%	R. L. Polk & Co.
1971	Jackson Nehemiah	R. L. Polk & Co.

FINDINGS

<u>Year</u>	<u>Uses</u>	<u>Source</u>
1966	JACKSON NEH	R. L. Polk & Co.

1159 ENGMAN ST

<u>Year</u>	<u>Uses</u>	<u>Source</u>
1999	HAMPTON HAMP	Hill-Donnelly Corporation
1991	Walls Julia H Mrs	R. L. Polk & Co.
1985	Walls Julia H Mrs	R. L. Polk & Co.
1980	Walls Frank	R. L. Polk & Co.
1975	Hampton Julia B Mrs %447 1394%	R. L. Polk & Co.
1971	Hampton Julia B Mrs	R. L. Polk & Co.
1966	HAMPTON JULIA B MRS	R. L. Polk & Co.

1160 ENGMAN ST

<u>Year</u>	<u>Uses</u>	<u>Source</u>
1999	WASHINGTON A E	Hill-Donnelly Corporation
1991	Washington Alvin	R. L. Polk & Co.
1985	Washington Alvin E	R. L. Polk & Co.
1980	Washington Alvin E	R. L. Polk & Co.
1975	Washington Alvin E %442 9876%	R. L. Polk & Co.
1971	Davis Gale Mrs	R. L. Polk & Co.
1966	WILSON JOHN	R. L. Polk & Co.

1161 ENGMAN ST

<u>Year</u>	<u>Uses</u>	<u>Source</u>
1999	JACKSON DOLLIE	Hill-Donnelly Corporation
1991	M L KING JR AV INTERSECTS	R. L. Polk & Co.
	HOLT AV INTERSECTS	R. L. Polk & Co.
	FAIRBURN INTERSECTS	R. L. Polk & Co.
1985	Jackson Dollie Mrs	R. L. Polk & Co.
1980	Jackson Dollie Mrs	R. L. Polk & Co.
1975	Jackson Bobby J	R. L. Polk & Co.
1971	Jackson Bobby J	R. L. Polk & Co.
1966	JACKSON ROBT	R. L. Polk & Co.

FINDINGS

1163 ENGMAN ST

<u>Year</u>	<u>Uses</u>	<u>Source</u>
1985	Edw ards Mozell	R. L. Polk & Co.
1980	Bonner Eddie	R. L. Polk & Co.
	DOUGLAS AV INTERSECTS	R. L. Polk & Co.
	FAIRBURN INTERSECTS	R. L. Polk & Co.
1975	Williams Betty J Mrs	R. L. Polk & Co.
1971	Edw ards Mozelle Mrs	R. L. Polk & Co.
1966	WILLIAMS JAMES C	R. L. Polk & Co.

1164 ENGMAN ST

<u>Year</u>	<u>Uses</u>	<u>Source</u>
1999	JACKSON ANNIE M	Hill-Donnelly Corporation

1167 ENGMAN ST

<u>Year</u>	<u>Uses</u>	<u>Source</u>
1975	Vacant	R. L. Polk & Co.
	FAIRBURN INTERSECTS>	R. L. Polk & Co.
1971	Bell Massie Mrs	R. L. Polk & Co.
	FAIRBURN INTERSECTS	R. L. Polk & Co.
1966	BELL MASSIE MRS	R. L. Polk & Co.
	1/2 VACANT	R. L. Polk & Co.
	FAIRBURN INTERSECTS	R. L. Polk & Co.

GRANT

903 GRANT

<u>Year</u>	<u>Uses</u>	<u>Source</u>
1962	Vacant	R. L. Polk & Co.
	1/2 Jones Geo	R. L. Polk & Co.
1958	Saylor Forrest	R. L. Polk & Co.
	1/2 Jones Geo	R. L. Polk & Co.

904 GRANT

<u>Year</u>	<u>Uses</u>	<u>Source</u>
1962	Royal Willie J	R. L. Polk & Co.

FINDINGS

<u>Year</u>	<u>Uses</u>	<u>Source</u>
1958	Blunt Jonnie	R. L. Polk & Co.

906 GRANT

<u>Year</u>	<u>Uses</u>	<u>Source</u>
1962	Hall Raymond	R. L. Polk & Co.
1958	Scott Hannah Mrs	R. L. Polk & Co.

926 GRANT

<u>Year</u>	<u>Uses</u>	<u>Source</u>
2006	No Current Listing	Hill-Donnelly Information Services

928 GRANT

<u>Year</u>	<u>Uses</u>	<u>Source</u>
2006	H Bailey W D	Hill-Donnelly Information Services

1002 GRANT

<u>Year</u>	<u>Uses</u>	<u>Source</u>
1962	Payne Essie A Mrs	R. L. Polk & Co.
1958	Payne Essie Mrs	R. L. Polk & Co.

1003 GRANT

<u>Year</u>	<u>Uses</u>	<u>Source</u>
1962	Roberts Willie	R. L. Polk & Co.
1958	Roberts Willis	R. L. Polk & Co.

1005 GRANT

<u>Year</u>	<u>Uses</u>	<u>Source</u>
1962	Vacant	R. L. Polk & Co.
1958	Williams Jas A	R. L. Polk & Co.

1006 GRANT

<u>Year</u>	<u>Uses</u>	<u>Source</u>
1962	Apartments	R. L. Polk & Co.
	Mc Million Corrinne Mrs	R. L. Polk & Co.
	Chisom Lula J Mrs	R. L. Polk & Co.
	Head Mattie	R. L. Polk & Co.
	Fowler Obie	R. L. Polk & Co.

FINDINGS

<u>Year</u>	<u>Uses</u>	<u>Source</u>
1958	Apartments	R. L. Polk & Co.
	Mc Millon Corinne Mrs	R. L. Polk & Co.
	Chisom Lula J Mrs	R. L. Polk & Co.
	Greenleaf Wm	R. L. Polk & Co.
	Rittley Johnnie	R. L. Polk & Co.
1941	Chisholm Lula c	R. L. Polk & Co.
	Barnes Joa c	R. L. Polk & Co.
1931	Vacant	R. L. Polk & Co.

1008 GRANT

<u>Year</u>	<u>Uses</u>	<u>Source</u>
1962	Apartments	R. L. Polk & Co.
	Colson Lew is	R. L. Polk & Co.
	Kirkland Saml	R. L. Polk & Co.
	Watts Melrose	R. L. Polk & Co.
	Hatchcock Percy	R. L. Polk & Co.
1958	Apartments	R. L. Polk & Co.
	Colson Lew is	R. L. Polk & Co.
	Lew is Erw in	R. L. Polk & Co.
	Watts Melrose Mrs	R. L. Polk & Co.
	Hatchcock Percy	R. L. Polk & Co.
1941	Edw ards Wm c	R. L. Polk & Co.
	Bullard Anna B c	R. L. Polk & Co.
	Williams Leonard c	R. L. Polk & Co.
	Watts Mattie c	R. L. Polk & Co.
1931	Jones Jossie c	R. L. Polk & Co.
	Payne Clarence c	R. L. Polk & Co.
	Edw ards Wm c	R. L. Polk & Co.

1010 GRANT

<u>Year</u>	<u>Uses</u>	<u>Source</u>
1962	Apartments	R. L. Polk & Co.
	Chancie Beulah G Mrs	R. L. Polk & Co.
	Colson Eula M Mrs	R. L. Polk & Co.

FINDINGS

<u>Year</u>	<u>Uses</u>	<u>Source</u>
1962	Vacant	R. L. Polk & Co.
	Robertson Jos	R. L. Polk & Co.
1958	Apartments	R. L. Polk & Co.
	Chancie Beulah Mrs	R. L. Polk & Co.
	Colson Eula M Mrs	R. L. Polk & Co.
	Vacant	R. L. Polk & Co.
	Robertson Joe	R. L. Polk & Co.
1941	Rines Gertrude c	R. L. Polk & Co.
	James Alex c	R. L. Polk & Co.
	Smith Grace c	R. L. Polk & Co.
	Ridley Felton c	R. L. Polk & Co.
1931	Ryans Gertrude c	R. L. Polk & Co.
	Bridgett Simon c	R. L. Polk & Co.

1100 GRANT

<u>Year</u>	<u>Uses</u>	<u>Source</u>
1941	Reed John c	R. L. Polk & Co.

1101 GRANT

<u>Year</u>	<u>Uses</u>	<u>Source</u>
2006	Hall Roderick	Hill-Donnelly Information Services

1103 GRANT

<u>Year</u>	<u>Uses</u>	<u>Source</u>
2006	Graham Maudrine E	Hill-Donnelly Information Services
1962	Bell Marie L	R. L. Polk & Co.

1105 GRANT

<u>Year</u>	<u>Uses</u>	<u>Source</u>
2006	No Current Listing	Hill-Donnelly Information Services
1962	Roberson La Anner	R. L. Polk & Co.

1107 GRANT

<u>Year</u>	<u>Uses</u>	<u>Source</u>
2006	H Miller LA A s	Hill-Donnelly Information Services
1962	Jenkins Clifford	R. L. Polk & Co.

FINDINGS

<u>Year</u>	<u>Uses</u>	<u>Source</u>
1958	Jenkins Clifford	R. L. Polk & Co.
1931	Vacant	R. L. Polk & Co.

1109 GRANT

<u>Year</u>	<u>Uses</u>	<u>Source</u>
2006	h McGill Violene A	Hill-Donnelly Information Services
1962	Straw der Jasper W	R. L. Polk & Co.
1958	Walker Cornelius W	R. L. Polk & Co.

1111 GRANT

<u>Year</u>	<u>Uses</u>	<u>Source</u>
1962	Davis Otis	R. L. Polk & Co.
	Walker Cornelius W	R. L. Polk & Co.
1958	Miles Albert	R. L. Polk & Co.
1931	Vacant	R. L. Polk & Co.

1112 GRANT

<u>Year</u>	<u>Uses</u>	<u>Source</u>
1962	Harvey Carey A	R. L. Polk & Co.
1958	Jones Caleb	R. L. Polk & Co.
1931	Reed John H c	R. L. Polk & Co.

1113 GRANT

<u>Year</u>	<u>Uses</u>	<u>Source</u>
2006	Long M T	Hill-Donnelly Information Services
	Long M T	Hill-Donnelly Information Services

1114 GRANT

<u>Year</u>	<u>Uses</u>	<u>Source</u>
1931	Vacant	R. L. Polk & Co.

1115 GRANT

<u>Year</u>	<u>Uses</u>	<u>Source</u>
2006	No Current Listing	Hill-Donnelly Information Services
1962	Williams Eddie	R. L. Polk & Co.
1958	Williams Eddie	R. L. Polk & Co.

FINDINGS

<u>Year</u>	<u>Uses</u>	<u>Source</u>
1931	Vacant	R. L. Polk & Co.

1116 GRANT

<u>Year</u>	<u>Uses</u>	<u>Source</u>
1931	Vacant	R. L. Polk & Co.

1118 GRANT

<u>Year</u>	<u>Uses</u>	<u>Source</u>
1931	Vacant	R. L. Polk & Co.

1119 GRANT

<u>Year</u>	<u>Uses</u>	<u>Source</u>
1931	Vacant	R. L. Polk & Co.

1120 GRANT

<u>Year</u>	<u>Uses</u>	<u>Source</u>
1931	Vacant	R. L. Polk & Co.

1121 GRANT

<u>Year</u>	<u>Uses</u>	<u>Source</u>
1931	Vacant	R. L. Polk & Co.

1122 GRANT

<u>Year</u>	<u>Uses</u>	<u>Source</u>
2006	HBell E S A	Hill-Donnelly Information Services
	HBell E S A	Hill-Donnelly Information Services
1962	Jones Jas	R. L. Polk & Co.
1958	Jones Jas	R. L. Polk & Co.
1931	Vacant	R. L. Polk & Co.

1123 GRANT

<u>Year</u>	<u>Uses</u>	<u>Source</u>
2006	HStew art Mary AV	Hill-Donnelly Information Services
1931	Vacant	R. L. Polk & Co.

FINDINGS

1124 GRANT

<u>Year</u>	<u>Uses</u>	<u>Source</u>
1962	Long Pearlie M	R. L. Polk & Co.
1958	Fow ler Jas	R. L. Polk & Co.
1931	Vacant	R. L. Polk & Co.

1125 GRANT

<u>Year</u>	<u>Uses</u>	<u>Source</u>
2006	H Hargray Helen A	Hill-Donnelly Information Services
1962	Hargray Raymond Davis Clara Mrs	R. L. Polk & Co.

1126 GRANT

<u>Year</u>	<u>Uses</u>	<u>Source</u>
2006	No Current Listing	Hill-Donnelly Information Services
1962	Washington Anna	R. L. Polk & Co.
1958	Row e Bufus	R. L. Polk & Co.
1931	Vacant	R. L. Polk & Co.

1127 GRANT

<u>Year</u>	<u>Uses</u>	<u>Source</u>
1931	Vacant	R. L. Polk & Co.

1128 GRANT

<u>Year</u>	<u>Uses</u>	<u>Source</u>
2006	No Current Listing	Hill-Donnelly Information Services
1962	Dublin John	R. L. Polk & Co.
1958	Dublin John	R. L. Polk & Co.
	GRANT Contd	R. L. Polk & Co.
1931	Vacant	R. L. Polk & Co.

1129 GRANT

<u>Year</u>	<u>Uses</u>	<u>Source</u>
2006	Martin Shirley A	Hill-Donnelly Information Services
	Martin Shirley A	Hill-Donnelly Information Services
1962	Bell Lucius	R. L. Polk & Co.
	1/2 Vacant	R. L. Polk & Co.

FINDINGS

1130 GRANT

<u>Year</u>	<u>Uses</u>	<u>Source</u>
2006	Daniels Dw ayne	Hill-Donnelly Information Services
1962	Miller Willie	R. L. Polk & Co.
	Ford Kate C Mrs	R. L. Polk & Co.
1931	Jackson Arnold c	R. L. Polk & Co.

1131 GRANT

<u>Year</u>	<u>Uses</u>	<u>Source</u>
2006	Mccoy Roosevelt A	Hill-Donnelly Information Services
1962	Vacant	R. L. Polk & Co.
	1/2 Hill Rupert jr	R. L. Polk & Co.
1931	Vacant	R. L. Polk & Co.

1132 GRANT

<u>Year</u>	<u>Uses</u>	<u>Source</u>
2006	No Current Listing	Hill-Donnelly Information Services
1962	Pollock Eva	R. L. Polk & Co.
1958	Pollock Eva Mrs 8 A	R. L. Polk & Co.
1931	Mack Loman c	R. L. Polk & Co.

1133 GRANT

<u>Year</u>	<u>Uses</u>	<u>Source</u>
2006	No Current Listing	Hill-Donnelly Information Services
1962	Vacant	R. L. Polk & Co.
	Wyman Arth	R. L. Polk & Co.
1931	Vacant	R. L. Polk & Co.

1134 GRANT

<u>Year</u>	<u>Uses</u>	<u>Source</u>
2006	No Current Listing	Hill-Donnelly Information Services
1962	Harris Elsie M Mrs	R. L. Polk & Co.

FINDINGS

GRANT ST

903 GRANT ST

<u>Year</u>	<u>Uses</u>	<u>Source</u>
2000	OCCUPANT UNKNOWN	Cole Information
1995	BROWN, LARRY	Cole Information
1992	BROWN, LARRY	Cole Information
	BROOKS, E	Cole Information
1991	Brown Larry	R. L. Polk & Co.
1985	Row ells Wm	R. L. Polk & Co.
1980	Fuzz Alvin W	R. L. Polk & Co.
1975	Uarella Brenda %447 0911%	R. L. Polk & Co.
1971	Wright Johnnie M Mrs	R. L. Polk & Co.
	1/2 Smith Emma	R. L. Polk & Co.

904 GRANT ST

<u>Year</u>	<u>Uses</u>	<u>Source</u>
1992	WILLIAMS, EDNA	Cole Information
1991	Williams Julia Mrs	R. L. Polk & Co.
1985	Williams Julia	R. L. Polk & Co.
1980	Williams	R. L. Polk & Co.
1975	Williams Julia %446 4824%	R. L. Polk & Co.
1971	Williams Julia	R. L. Polk & Co.

906 GRANT ST

<u>Year</u>	<u>Uses</u>	<u>Source</u>
2000	OCCUPANT UNKNOWN	Cole Information
1991	Jones Isaac	R. L. Polk & Co.
1985	Hill Sam	R. L. Polk & Co.
1980	Hill Sanmmy	R. L. Polk & Co.
1975	Hill Sammy %446 4864%	R. L. Polk & Co.
1971	Adams James	R. L. Polk & Co.

926 GRANT ST

<u>Year</u>	<u>Uses</u>	<u>Source</u>
2020	CHRISTOPHER DEYOUNKS	EDR Digital Archive

FINDINGS

<u>Year</u>	<u>Uses</u>	<u>Source</u>
2017	CHRISTOPHER DEYOUNKS	Cole Information
2014	CHRISTOPHER DEYOUNKS	Cole Information
2010	CHRISTOPHER DEYOUNKS	Cole Information
2005	ANTHONY YOUNG	Cole Information
2000	ANTHONY YOUNG	Cole Information
1999	YOUNG ANTHONY LEROY	Hill-Donnelly Corporation
1995	SAMUEL, WILLIAM N	Cole Information
1991	Samuel Wm N	R. L. Polk & Co.
	TAFT AV ENDS	R. L. Polk & Co.
1985	Samuel Wm N	R. L. Polk & Co.
1980	Samuel Wm N	R. L. Polk & Co.
1975	Vacant	R. L. Polk & Co.

928 GRANT ST

<u>Year</u>	<u>Uses</u>	<u>Source</u>
2020	DERRICK FLOYD	EDR Digital Archive
2017	WANDA BAILEY	Cole Information
2014	RODNEY BAILEY	Cole Information
2010	JORMA BAILEY	Cole Information
2005	WANDA BAILEY	Cole Information
2000	OCCUPANT UNKNOWN	Cole Information
1999	BAILEY W D	Hill-Donnelly Corporation
1995	BAILEY, WANDA D	Cole Information
1992	BAILEY, WANDA D	Cole Information
1991	Butler Sammy	R. L. Polk & Co.
1985	Hicks Deborah D	R. L. Polk & Co.
1980	Jenkins Wallace	R. L. Polk & Co.
1975	Vacant	R. L. Polk & Co.

1002 GRANT ST

<u>Year</u>	<u>Uses</u>	<u>Source</u>
2014	OCCUPANT UNKNOWN	Cole Information
2010	OCCUPANT UNKNOWN	Cole Information
2005	SABRINA LITTLEJOHN	Cole Information

FINDINGS

<u>Year</u>	<u>Uses</u>	<u>Source</u>
2000	OCCUPANT UNKNOWN	Cole Information
1991	Ennis Pauline Mrs GREENWOOD AV INTERSECTS	R. L. Polk & Co. R. L. Polk & Co.
1985	Biggs Wanda	R. L. Polk & Co.
1980	Williams James	R. L. Polk & Co.
1975	Walden Jew ell Mrs	R. L. Polk & Co.

1003 GRANT ST

<u>Year</u>	<u>Uses</u>	<u>Source</u>
1980	Bass Alberta TAFT AV ENDS GREENWOOD AV INTERSECTS	R. L. Polk & Co. R. L. Polk & Co. R. L. Polk & Co.
1975	Wallace Gordon %442 0130% TAFT AV ENDS> GREENWOOD AV INTERSECTS>	R. L. Polk & Co. R. L. Polk & Co. R. L. Polk & Co.
1971	Wallace Gordon	R. L. Polk & Co.

1006 GRANT ST

<u>Year</u>	<u>Uses</u>	<u>Source</u>
1971	Apartments Mc Millon Corrinne Mrs Vacant Head Mattie Mrs Fow ler O B	R. L. Polk & Co. R. L. Polk & Co. R. L. Polk & Co. R. L. Polk & Co. R. L. Polk & Co.

1008 GRANT ST

<u>Year</u>	<u>Uses</u>	<u>Source</u>
1971	Apartments Baskins John Kirkland Saml Flow ers Eloise Hime Lottie TAFT AV ENDS	R. L. Polk & Co. R. L. Polk & Co. R. L. Polk & Co. R. L. Polk & Co. R. L. Polk & Co. R. L. Polk & Co.

FINDINGS

1010 GRANT ST

<u>Year</u>	<u>Uses</u>	<u>Source</u>
1971	Apartments	R. L. Polk & Co.
	Williams Ida M	R. L. Polk & Co.
	Baker P R	R. L. Polk & Co.
	Miller Sue Mrs	R. L. Polk & Co.
	Anderson Ann Mrs	R. L. Polk & Co.
	Walden Jew ell	R. L. Polk & Co.
	GREENWOOD AV INTERSECTS	R. L. Polk & Co.

1101 GRANT ST

<u>Year</u>	<u>Uses</u>	<u>Source</u>
2020	TANIKA HUDSON	EDR Digital Archive
2017	COREY HUDSON	Cole Information
2014	HATTIE BUTLER	Cole Information
	COREY HUDSON	Cole Information
	PATRICE BROWN	Cole Information
	TOBIAS RENFROE	Cole Information
2010	HATTIE BUTLER	Cole Information
	OCCUPANT UNKNOWN	Cole Information
2005	RODERICK HALL	Cole Information
	JAMES HUDSON	Cole Information
2000	CHERYL HUDSON	Cole Information
1999	BUTLER NORRIS ALONZO	Hill-Donnelly Corporation
1995	BUTLER, TRACY M	Cole Information
1991	Graham Margt Mrs	R. L. Polk & Co.

1103 GRANT ST

<u>Year</u>	<u>Uses</u>	<u>Source</u>
2020	ALICE DENNIS	EDR Digital Archive
2017	ALICE DENNIS	Cole Information
2014	ALICE DENNIS	Cole Information
2010	ALICE DENNIS	Cole Information
2005	MAUDRINE GRAHAM	Cole Information
2000	MICHAEL THOMAS	Cole Information

FINDINGS

<u>Year</u>	<u>Uses</u>	<u>Source</u>
1999	THOMAS M L	Hill-Donnelly Corporation
1995	THOMAS, M L	Cole Information
1991	Gulley Loretta Mrs	R. L. Polk & Co.
1985	Smith Margerine	R. L. Polk & Co.
1980	Smith Mardine	R. L. Polk & Co.
1975	Transient	R. L. Polk & Co.
1971	Vacant	R. L. Polk & Co.

1105 GRANT ST

<u>Year</u>	<u>Uses</u>	<u>Source</u>
2020	JOYCE SAYLOR	EDR Digital Archive
2014	OCCUPANT UNKNOWN	Cole Information
2010	OCCUPANT UNKNOWN	Cole Information
2005	OCCUPANT UNKNOWN	Cole Information
2000	MARGIE SAUNDERS	Cole Information
1999	SAUNDERS MARGIE M	Hill-Donnelly Corporation
1995	SAUNDERS, MARGIE M	Cole Information
1991	Saunders Margie M Mrs	R. L. Polk & Co.
1985	Johnson Alberta	R. L. Polk & Co.
1980	Johnson Alberta	R. L. Polk & Co.
1975	Blanks Betty J Mrs	R. L. Polk & Co.
1971	Blanks Betty J Mrs	R. L. Polk & Co.

1107 GRANT ST

<u>Year</u>	<u>Uses</u>	<u>Source</u>
2020	A MILLER	EDR Digital Archive
	LEROY MILLER	EDR Digital Archive
	MARTHA MILLER	EDR Digital Archive
	TRACYE MILLER	EDR Digital Archive
	DIVID BROOKS	EDR Digital Archive
2017	LEROY MILLER	Cole Information
2014	LEROY MILLER	Cole Information
2010	DAVID BROOKS	Cole Information
2005	LEROY MILLER	Cole Information

FINDINGS

<u>Year</u>	<u>Uses</u>	<u>Source</u>
2000	MARTHA MILLER	Cole Information
1999	MILLER A L	Hill-Donnelly Corporation
1991	Miller Leroy Janitorial Service	R. L. Polk & Co.
	Miller Leroy	R. L. Polk & Co.
1985	Miller Leroy Janitorial Service	R. L. Polk & Co.
	Miller Leroy	R. L. Polk & Co.
1980	Miller	R. L. Polk & Co.
1975	Miller Leroy	R. L. Polk & Co.
1971	Miller Leroy	R. L. Polk & Co.

1109 GRANT ST

<u>Year</u>	<u>Uses</u>	<u>Source</u>
2017	KIM RUTLEDGE	Cole Information
	KIMBERLY RUTLEDGE	Cole Information
2014	KIM RUTLEDGE	Cole Information
	TEEKEETA MIGHTH	Cole Information
	TEEKETA KNIGHT	Cole Information
2010	VIOLENE MCGILL	Cole Information
2005	VIOLENE MCGILL	Cole Information
	PEGGY FORD	Cole Information
2000	OCCUPANT UNKNOWN	Cole Information
1995	OCCUPANT UNKNOWNN	Cole Information
1991	Sevens Leroy	R. L. Polk & Co.
	1/2 Beckett Moses	R. L. Polk & Co.
1985	Vacant	R. L. Polk & Co.
	1/2 Vacant	R. L. Polk & Co.
1980	Davenport Andr	R. L. Polk & Co.
	1/2 Vacant	R. L. Polk & Co.
1975	Hall Lee Jr %447 0532%	R. L. Polk & Co.
1971	Currington Calviena Mrs	R. L. Polk & Co.
	Boanes Calvin	R. L. Polk & Co.

FINDINGS

1111 GRANT ST

<u>Year</u>	<u>Uses</u>	<u>Source</u>
1995	BROOKS, LEON	Cole Information
1991	Collins Maudie M Mrs	R. L. Polk & Co.
	1/2 Vacant	R. L. Polk & Co.
1985	Brooks Abron	R. L. Polk & Co.
	1/2 Jones Daryl	R. L. Polk & Co.
1980	1/2 Walker Betty M Mrs	R. L. Polk & Co.
1975	1/2 Walker Cornelius W %443 6368%	R. L. Polk & Co.
1971	1/2 Walker Cornelius W	R. L. Polk & Co.

1113 GRANT ST

<u>Year</u>	<u>Uses</u>	<u>Source</u>
2020	ALAN SINGLETARY	EDR Digital Archive
	MICHELLE SCHLEIGER	EDR Digital Archive
2017	VICTOR RUIZ	Cole Information
2014	DERICA MARTIN	Cole Information
	OCCUPANT UNKNOWN	Cole Information
2010	ADRIAN HEAD	Cole Information
	LAMON JENKINS	Cole Information
2005	KATHY OWENS	Cole Information
	ADRIAN HEAD	Cole Information
1995	LANE, GENE	Cole Information
	MARRY, EDDIE L	Cole Information
1991	How ard Steve	R. L. Polk & Co.
1985	Grant	R. L. Polk & Co.
1980	Vacant	R. L. Polk & Co.
1975	Griffin Lily Mrs %446 4471%	R. L. Polk & Co.
1971	Pemberton James	R. L. Polk & Co.
	1/2 Obanner Ruby R	R. L. Polk & Co.

1115 GRANT ST

<u>Year</u>	<u>Uses</u>	<u>Source</u>
2020	KATHLEEN MANUEL	EDR Digital Archive
	JAMES MANUEL	EDR Digital Archive

FINDINGS

<u>Year</u>	<u>Uses</u>	<u>Source</u>
2017	JAMES MANUEL	Cole Information
2014	JAMES MANUEL	Cole Information
2010	KASHANA SPENCER	Cole Information
2005	KATHLEEN THOMAS	Cole Information
2000	OCCUPANT UNKNOWN	Cole Information
1999	BRYCE ROBERT	Hill-Donnelly Corporation
1995	RILEY, BATTLE	Cole Information
1991	Vacant	R. L. Polk & Co.
1985	No Return	R. L. Polk & Co.
1980	Harris Andrew	R. L. Polk & Co.
1975	Harris Andrew	R. L. Polk & Co.

1122 GRANT ST

<u>Year</u>	<u>Uses</u>	<u>Source</u>
2020	ELOISE BELL	EDR Digital Archive
	BRYAN VOLITON	EDR Digital Archive
	STACIE VOLITON	EDR Digital Archive
	JONAH BELL	EDR Digital Archive
2014	ERNEST BELL	Cole Information
2010	ERNEST BELL	Cole Information
2005	ERNEST BELLE	Cole Information
2000	LOIS SAYLOR	Cole Information
1999	SAYLOR L	Hill-Donnelly Corporation
1995	SAYLOR, LOIS	Cole Information
1992	SAYLOR, LOIS	Cole Information
1991	Saylor Lois Mrs	R. L. Polk & Co.
1985	Vacant	R. L. Polk & Co.
1980	Swinton Willie	R. L. Polk & Co.
1975	Vacant	R. L. Polk & Co.
1971	Boykin Garland	R. L. Polk & Co.

1123 GRANT ST

<u>Year</u>	<u>Uses</u>	<u>Source</u>
2020	CHRISTINE CHATMAN	EDR Digital Archive

FINDINGS

<u>Year</u>	<u>Uses</u>	<u>Source</u>
2020	MARSHALL CHAPMAN	EDR Digital Archive
2017	MARY STEWART	Cole Information
2014	MARY STEWART	Cole Information
2010	MARY STEWART	Cole Information
2005	MARY STEWART	Cole Information
2000	OCCUPANT UNKNOWN	Cole Information
1999	STEWART M F	Hill-Donnelly Corporation
1995	OCCUPANT UNKNOWNN	Cole Information
1991	Baker Mary Mrs	R. L. Polk & Co.
1985	Baker Mary Mrs	R. L. Polk & Co.
1980	Becker Mary Mrs	R. L. Polk & Co.
1975	Baker Leroy %443 2771%	R. L. Polk & Co.
1971	Chatman Mary Mrs	R. L. Polk & Co.

1124 GRANT ST

<u>Year</u>	<u>Uses</u>	<u>Source</u>
1991	Vacant	R. L. Polk & Co.
1985	Athony Willie	R. L. Polk & Co.
1980	Cheatum	R. L. Polk & Co.
1975	Cheatum Pearlie M Mrs	R. L. Polk & Co.
1971	Cheaton Pearlie M Mrs	R. L. Polk & Co.

1125 GRANT ST

<u>Year</u>	<u>Uses</u>	<u>Source</u>
2020	DIEDRA FIGUEROA	EDR Digital Archive
2017	MARIE MITCHELL	Cole Information
2010	HELEN HARGRAY	Cole Information
2005	HELEN HARGRAY	Cole Information
2000	DIEDRA FIGUEROA	Cole Information
1999	HARGRAY HELEN	Hill-Donnelly Corporation
1995	HARGRAY, HELEN	Cole Information
	MCCRAY, CHARLES	Cole Information
1992	HARGRAY, HELEN	Cole Information
1991	Helens Beauty Shop	R. L. Polk & Co.

FINDINGS

<u>Year</u>	<u>Uses</u>	<u>Source</u>
1991	Hargray Helen D Mrs	R. L. Polk & Co.
1985	Helens Beauty Shop Hargray Helen D Mrs	R. L. Polk & Co.
1980	Helens Beauty Shop Hargray Helen Mrs	R. L. Polk & Co.
1975	Helens Beauty Shop Hargray Helen D Mrs % 447 1275%	R. L. Polk & Co.
1971	Helens Beauty Shop Hargray Raymond	R. L. Polk & Co.

1126 GRANT ST

<u>Year</u>	<u>Uses</u>	<u>Source</u>
2020	TORI CHARLES	EDR Digital Archive
	TIMOTHY CHARLES	EDR Digital Archive
	JEREMY JONES	EDR Digital Archive
2017	JAMES SMITH	Cole Information
2014	JAMES SMITH	Cole Information
2010	JAMES SMITH	Cole Information
2005	JAMES SMITH	Cole Information
2000	OCCUPANT UNKNOWN	Cole Information
1995	ASHLEY, JOHNNY E	Cole Information
1992	ASHLEY, JOHNNY E	Cole Information
1991	Ashley Johnny E	R. L. Polk & Co.
1985	Ashley Johnny	R. L. Polk & Co.
1980	Fails Gena S	R. L. Polk & Co.
1975	Jones James	R. L. Polk & Co.
1971	Jones James	R. L. Polk & Co.

1128 GRANT ST

<u>Year</u>	<u>Uses</u>	<u>Source</u>
2020	EMMANUEL PARKER	EDR Digital Archive
	HEATHER SPARKS	EDR Digital Archive
2014	JUNIOR BATTLE	Cole Information
2010	SHERONDA POLLOCK	Cole Information
2005	JAMES POWELL	Cole Information
2000	L ANDERSON	Cole Information
1995	OCCUPANT UNKNOWNN	Cole Information

FINDINGS

<u>Year</u>	<u>Uses</u>	<u>Source</u>
1992	ROBINSON, HENRY L	Cole Information
1991	Robinson Henry L	R. L. Polk & Co.
1985	Robinson Henry L	R. L. Polk & Co.
1980	Vacant	R. L. Polk & Co.
1975	Demps Harry C%446 2996%	R. L. Polk & Co.

1129 GRANT ST

<u>Year</u>	<u>Uses</u>	<u>Source</u>
2020	MONICA ELLERBY	EDR Digital Archive
2017	MONICA ELLERBY	Cole Information
2014	DEBORAH RICH	Cole Information
2010	DEBORAH RICH	Cole Information
2005	SHIRLEY MARTIN	Cole Information
2000	L CASON	Cole Information
1999	CASON L	Hill-Donnelly Corporation
1995	BELL, JOHNNIE E	Cole Information
1991	Vacant	R. L. Polk & Co.
1985	Glenn D	R. L. Polk & Co.
1980	Brooks Evelyn Mrs	R. L. Polk & Co.
1975	Brooks Evelyn%441 8832%	R. L. Polk & Co.
1971	Smith Ernest	R. L. Polk & Co.
	1/2 Crow der Morris	R. L. Polk & Co.

1130 GRANT ST

<u>Year</u>	<u>Uses</u>	<u>Source</u>
2020	DWAYNE COBB	EDR Digital Archive
	GWENDOLYN JAMES	EDR Digital Archive
2017	DWAYNE DANIELS	Cole Information
	LINDA BROOKS	Cole Information
2014	DWAYNE DANIELS	Cole Information
	MARY STARKER	Cole Information
	LINDA BROOKS	Cole Information
2010	DOMONIQUE QUINCE	Cole Information
	DWAYNE DANIELS	Cole Information

FINDINGS

<u>Year</u>	<u>Uses</u>	<u>Source</u>
2010	ROBERT STARKER	Cole Information
2005	ERNESTINE WILLIAMS	Cole Information
2000	CHERYL HAYWOOD	Cole Information
1995	WRIGHT, VANITA N	Cole Information
1991	Davidson Mark	R. L. Polk & Co.
	1/2 Vacant	R. L. Polk & Co.
1985	Harvey Rosa M Mrs	R. L. Polk & Co.
	1/2 Wright Law ayne	R. L. Polk & Co.
1980	Harvey Rosa M Mrs	R. L. Polk & Co.
1975	Harvey Rosa M Mrs %447 4321%	R. L. Polk & Co.
	1/2 Roberts Clifford M %443 6097%	R. L. Polk & Co.
1971	Harvey Rosa M Mrs	R. L. Polk & Co.

1131 GRANT ST

<u>Year</u>	<u>Uses</u>	<u>Source</u>
2020	ROOSEVELT MCCOY	EDR Digital Archive
2017	ROOSEVELT MCCOY	Cole Information
2014	ROOSEVELT MCCOY	Cole Information
2010	DAVEEDA KOINER	Cole Information
	ROOSEVELT MCCOY	Cole Information
2005	ROOSEVELT MCCOY	Cole Information
2000	JAMES PARKER	Cole Information
1999	PARKER JAMES	Hill-Donnelly Corporation
1995	HILL, RUPERT J JR	Cole Information
1992	HILL, RUPERT J JR	Cole Information
1991	1/2 Hill Rupert J Jr	R. L. Polk & Co.
1985	Hill Rupert Jr	R. L. Polk & Co.
1980	1/2 Darby Janice Mrs	R. L. Polk & Co.
	Hill Rupert Jr	R. L. Polk & Co.
1975	Hill Rupert Jr %443 0196%	R. L. Polk & Co.
1971	Robinson Lorraine	R. L. Polk & Co.
	1/2 Hill Rupert Jr	R. L. Polk & Co.

FINDINGS

1132 GRANT ST

<u>Year</u>	<u>Uses</u>	<u>Source</u>
2020	SHIRLENE WILSON	EDR Digital Archive
2017	LEAH RECKLEY	Cole Information
2014	OCCUPANT UNKNOWN	Cole Information
2010	OCCUPANT UNKNOWN	Cole Information
1985	Barry Ruthie L	R. L. Polk & Co.
1980	Vacant	R. L. Polk & Co.
1975	Rogers Barbara %443 4052%	R. L. Polk & Co.
1971	Rogers Barbara	R. L. Polk & Co.

1133 GRANT ST

<u>Year</u>	<u>Uses</u>	<u>Source</u>
2020	BERNICE LEE	EDR Digital Archive
	CYNTHIA WILLIAMS	EDR Digital Archive
2017	SHANEL HOOKS	Cole Information
2014	GERALDINE MARCUS	Cole Information
	LEON COWART	Cole Information
2010	BERNICE COOK	Cole Information
2005	DORA PASCO	Cole Information
1985	Mc Coy Marian F	R. L. Polk & Co.
	1/2 Glenn Nena	R. L. Polk & Co.
1980	Mc Coy Marian F	R. L. Polk & Co.
	1/2 Vacant	R. L. Polk & Co.
1975	Ford Doroty	R. L. Polk & Co.
	1/2 Campbell Annie	R. L. Polk & Co.
1971	Ford Dorothy	R. L. Polk & Co.
	1/2 Riley Geo	R. L. Polk & Co.

1134 GRANT ST

<u>Year</u>	<u>Uses</u>	<u>Source</u>
2020	JOSEPH LITTLEJOHN	EDR Digital Archive
2017	JOSEPH LITTLEJOHN	Cole Information
2014	SHEENA WILLIAMS	Cole Information
2010	SHEENA WILLIAMS	Cole Information

FINDINGS

GREENWOOD AVE

1301 GREENWOOD AVE

<u>Year</u>	<u>Uses</u>	<u>Source</u>
1971	Vacant	R. L. Polk & Co.
	1/2 Vacant	R. L. Polk & Co.
1966	COLLADO MARKET GRO	R. L. Polk & Co.
	1/2 VACANT	R. L. Polk & Co.

1303 GREENWOOD AVE

<u>Year</u>	<u>Uses</u>	<u>Source</u>
1985	Sea Food World restr	R. L. Polk & Co.
1971	Nichols Pool Hall	R. L. Polk & Co.
	1/2 Vacant	R. L. Polk & Co.
1966	NICHOLS POOL HALL	R. L. Polk & Co.
	1/2 VACANT	R. L. Polk & Co.

1304 GREENWOOD AVE

<u>Year</u>	<u>Uses</u>	<u>Source</u>
1985	Christ Temple Church	R. L. Polk & Co.
1980	Christ Temple Church	R. L. Polk & Co.
1975	Christ Temple	R. L. Polk & Co.
1966	CHRIST TEMPLE CHURCH	R. L. Polk & Co.

1305 GREENWOOD AVE

<u>Year</u>	<u>Uses</u>	<u>Source</u>
1971	Cats Curio Shop	R. L. Polk & Co.
	TANGERINE BEGINS	R. L. Polk & Co.
1966	STRICKLANDS GRILL	R. L. Polk & Co.
	TANGERINE BEGINS	R. L. Polk & Co.

1306 GREENWOOD AVE

<u>Year</u>	<u>Uses</u>	<u>Source</u>
1966	VACANT	R. L. Polk & Co.

FINDINGS

1310 GREENWOOD AVE

<u>Year</u>	<u>Uses</u>	<u>Source</u>
1985	V F W Post No	R. L. Polk & Co.
1980	V F W Post No	R. L. Polk & Co.
1975	Greenw ood Development Center %441 3162%	R. L. Polk & Co.
1971	Wonderland Beer Garden	R. L. Polk & Co.
1966	WONDERLAND BEER GARDEN	R. L. Polk & Co.

1311 GREENWOOD AVE

<u>Year</u>	<u>Uses</u>	<u>Source</u>
1985	Celias Smoke House Restaurant	R. L. Polk & Co.
1980	Celias Smoke House Restaurant	R. L. Polk & Co.
1975	Celias Smoke House Restaurant %447 5493%	R. L. Polk & Co.
1971	Celias Smoke House Restaurant	R. L. Polk & Co.
1966	VACANT	R. L. Polk & Co.

1313 GREENWOOD AVE

<u>Year</u>	<u>Uses</u>	<u>Source</u>
1985	Foxys Den beer tavern	R. L. Polk & Co.
1980	Foxys Den beer tavern	R. L. Polk & Co.
1975	Flair Dry Cleaners %447 7294%	R. L. Polk & Co.
1971	Greenw ood Seafood	R. L. Polk & Co.
1966	FATHERS CAFE	R. L. Polk & Co.

1320 GREENWOOD AVE

<u>Year</u>	<u>Uses</u>	<u>Source</u>
1966	DANIELS SERVICE STATION	R. L. Polk & Co.
	CARLTON INTERSECTS	R. L. Polk & Co.

1321 GREENWOOD AVE

<u>Year</u>	<u>Uses</u>	<u>Source</u>
1975	Vacant	R. L. Polk & Co.
1971	Vacant	R. L. Polk & Co.
1966	ROYAL PALM BAR	R. L. Polk & Co.
	LEWIS NATHL	R. L. Polk & Co.

FINDINGS

1325 GREENWOOD AVE

<u>Year</u>	<u>Uses</u>	<u>Source</u>
1971	Vacant	R. L. Polk & Co.
	1/2 Paiges Barber Shop	R. L. Polk & Co.
1966	NICHOLS POOL HALL	R. L. Polk & Co.
	1/2 PAIGES BARBER SHOP	R. L. Polk & Co.

1329 GREENWOOD AVE

<u>Year</u>	<u>Uses</u>	<u>Source</u>
1985	Greenw ood Arcade & Restaurant	R. L. Polk & Co.
1980	Dew Drop Inn restr	R. L. Polk & Co.
1971	Greenw ood Sundries confy	R. L. Polk & Co.
	1/2 Albritton Charles E	R. L. Polk & Co.
1966	GREENWOOD SUNDRIES CONFY	R. L. Polk & Co.
	1/2 RELEFORD YVONNE	R. L. Polk & Co.

LA SALLE

1105 LA SALLE

<u>Year</u>	<u>Uses</u>	<u>Source</u>
2006	No Current Listing	Hill-Donnelly Information Services
1962	Palm Lndry	R. L. Polk & Co.

1106 LA SALLE

<u>Year</u>	<u>Uses</u>	<u>Source</u>
1962	Cook Minerva	R. L. Polk & Co.

1108 LA SALLE

<u>Year</u>	<u>Uses</u>	<u>Source</u>
2006	No Current Listing	Hill-Donnelly Information Services
1962	Lynch Hodges barber	R. L. Polk & Co.

1109 LA SALLE

<u>Year</u>	<u>Uses</u>	<u>Source</u>
2006	No Current Listing	Hill-Donnelly Information Services

FINDINGS

1110 LA SALLE

<u>Year</u>	<u>Uses</u>	<u>Source</u>
2006	No Current Listing	Hill-Donnelly Information Services
1962	Lyons Fredk H	R. L. Polk & Co.

1111 LA SALLE

<u>Year</u>	<u>Uses</u>	<u>Source</u>
2006	No Current Listing	Hill-Donnelly Information Services
1962	Grier J C	R. L. Polk & Co.

1112 LA SALLE

<u>Year</u>	<u>Uses</u>	<u>Source</u>
2006	h Frazier Alysha	Hill-Donnelly Information Services
1962	Bullard Jimmie	R. L. Polk & Co.

1114 LA SALLE

<u>Year</u>	<u>Uses</u>	<u>Source</u>
2006	Dixon Daw n	Hill-Donnelly Information Services
	Dixon Daw n	Hill-Donnelly Information Services

1117 LA SALLE

<u>Year</u>	<u>Uses</u>	<u>Source</u>
1962	Rutledge Leonard S	R. L. Polk & Co.

1118 LA SALLE

<u>Year</u>	<u>Uses</u>	<u>Source</u>
2006	No Current Listing	Hill-Donnelly Information Services
1962	Smith Cicero	R. L. Polk & Co.

1119 LA SALLE

<u>Year</u>	<u>Uses</u>	<u>Source</u>
2006	No Current Listing	Hill-Donnelly Information Services
1962	Payne Edgar E	R. L. Polk & Co.

1120 LA SALLE

<u>Year</u>	<u>Uses</u>	<u>Source</u>
2006	No Current Listing	Hill-Donnelly Information Services
1962	Eraser Jesse	R. L. Polk & Co.

FINDINGS

1121 LA SALLE

<u>Year</u>	<u>Uses</u>	<u>Source</u>
2006	H Mitchell E J	Hill-Donnelly Information Services
1962	Blake Julius	R. L. Polk & Co.

1123 LA SALLE

<u>Year</u>	<u>Uses</u>	<u>Source</u>
2006	No Current Listing	Hill-Donnelly Information Services
1962	Dixon Willie C	R. L. Polk & Co.

1124 LA SALLE

<u>Year</u>	<u>Uses</u>	<u>Source</u>
2006	Mccants Eddie & F ances	Hill-Donnelly Information Services
1962	Mc Cants Eddie	R. L. Polk & Co.

1127 LA SALLE

<u>Year</u>	<u>Uses</u>	<u>Source</u>
2006	No Current Listing	Hill-Donnelly Information Services
1962	Butler Jessie G Mrs	R. L. Polk & Co.

1129 LA SALLE

<u>Year</u>	<u>Uses</u>	<u>Source</u>
2006	Wilson G E	Hill-Donnelly Information Services
1962	Rome Joe	R. L. Polk & Co.

1131 LA SALLE

<u>Year</u>	<u>Uses</u>	<u>Source</u>
2006	Scott J	Hill-Donnelly Information Services

1132 LA SALLE

<u>Year</u>	<u>Uses</u>	<u>Source</u>
1962	Brooks Jerry	R. L. Polk & Co.

1133 LA SALLE

<u>Year</u>	<u>Uses</u>	<u>Source</u>
2006	Gross DK	Hill-Donnelly Information Services
1962	Parker Corena B Mrs	R. L. Polk & Co.

FINDINGS

1134 LA SALLE

<u>Year</u>	<u>Uses</u>	<u>Source</u>
2006	Brown NS	Hill-Donnelly Information Services
1962	Wilson Arth	R. L. Polk & Co.
	1/2 Wood Bug	R. L. Polk & Co.

1135 LA SALLE

<u>Year</u>	<u>Uses</u>	<u>Source</u>
2006	h Gardnei Vivian	Hill-Donnelly Information Services
1962	Neal Lewis	R. L. Polk & Co.

1136 LA SALLE

<u>Year</u>	<u>Uses</u>	<u>Source</u>
2006	Leggett Rubin C	Hill-Donnelly Information Services
1962	Liggett Fess	R. L. Polk & Co.

1137 LA SALLE

<u>Year</u>	<u>Uses</u>	<u>Source</u>
2006	Shackelford 3 M	Hill-Donnelly Information Services
1962	Brown Robbie J	R. L. Polk & Co.

1139 LA SALLE

<u>Year</u>	<u>Uses</u>	<u>Source</u>
1962	Johnson Sylvester	R. L. Polk & Co.

1140 LA SALLE

<u>Year</u>	<u>Uses</u>	<u>Source</u>
2006	Jeter Carl	Hill-Donnelly Information Services
1962	Williams Milledge	R. L. Polk & Co.

1141 LA SALLE

<u>Year</u>	<u>Uses</u>	<u>Source</u>
2006	Thomas Bernice & A C	Hill-Donnelly Information Services
1962	Hipps Robt	R. L. Polk & Co.

1144 LA SALLE

<u>Year</u>	<u>Uses</u>	<u>Source</u>
2006	Hurst S A	Hill-Donnelly Information Services

FINDINGS

<u>Year</u>	<u>Uses</u>	<u>Source</u>
1962	Crenshaw Joel	R. L. Polk & Co.

1145 LA SALLE

<u>Year</u>	<u>Uses</u>	<u>Source</u>
2006	Devine G M	Hill-Donnelly Information Services
1962	Clemons Betty R Mrs	R. L. Polk & Co.
	Sullivan Will	R. L. Polk & Co.
	Fulton Jacob	R. L. Polk & Co.

1146 LA SALLE

<u>Year</u>	<u>Uses</u>	<u>Source</u>
2006	Partner Ela	Hill-Donnelly Information Services
	Partner Ela	Hill-Donnelly Information Services
1962	Mitchem Irma E Mrs	R. L. Polk & Co.

1147 LA SALLE

<u>Year</u>	<u>Uses</u>	<u>Source</u>
2006	No Current Listing	Hill-Donnelly Information Services

1148 LA SALLE

<u>Year</u>	<u>Uses</u>	<u>Source</u>
2006	No Current Listing	Hill-Donnelly Information Services
1962	Vacant	R. L. Polk & Co.
	1/2 Shaw Ester	R. L. Polk & Co.

1149 LA SALLE

<u>Year</u>	<u>Uses</u>	<u>Source</u>
2006	8 Devine Sam	Hill-Donnelly Information Services
1962	Devine Sam	R. L. Polk & Co.

1150 LA SALLE

<u>Year</u>	<u>Uses</u>	<u>Source</u>
2006	No Current Listing	Hill-Donnelly Information Services

1151 LA SALLE

<u>Year</u>	<u>Uses</u>	<u>Source</u>
2006	No Current Listing	Hill-Donnelly Information Services

FINDINGS

<u>Year</u>	<u>Uses</u>	<u>Source</u>
1962	Williams Arth	R. L. Polk & Co.
	1/2 Black Carrie W	R. L. Polk & Co.

1152 LA SALLE

<u>Year</u>	<u>Uses</u>	<u>Source</u>
2006	No Current Listing	Hill-Donnelly Information Services

LA SALLE ST

1105 LA SALLE ST

<u>Year</u>	<u>Uses</u>	<u>Source</u>
2005	TALMADGE RUTLEDGE	Cole Information
2000	T RUTLEDGE	Cole Information
1999	RUTLEDGE TALMADGE	Hill-Donnelly Corporation
1985	Rutledge Talmadge A	R. L. Polk & Co.
1980	Vacant	R. L. Polk & Co.
1975	Thomas Leroy	R. L. Polk & Co.
1971	Rutledge Talmadge A	R. L. Polk & Co.
1966	RUTLEDGE TALMADGE A	R. L. Polk & Co.

1106 LA SALLE ST

<u>Year</u>	<u>Uses</u>	<u>Source</u>
1991	Rutledge Talmadge A	R. L. Polk & Co.
	Vacant	R. L. Polk & Co.
1985	Vacant	R. L. Polk & Co.
1980	Chambers Arth	R. L. Polk & Co.
1971	Bryant Ethel Mrs	R. L. Polk & Co.
1966	BRYANT LEWIS	R. L. Polk & Co.

1108 LA SALLE ST

<u>Year</u>	<u>Uses</u>	<u>Source</u>
2014	RICHARD COFRANCESCO	Cole Information
2010	JOSEPHINE YOAKUM	Cole Information
2005	JOSEPHINE YOAKUM	Cole Information
1991	Lynch Emmie P Mrs	R. L. Polk & Co.

FINDINGS

<u>Year</u>	<u>Uses</u>	<u>Source</u>
1985	Lynch Emmie P Mrs	R. L. Polk & Co.
1980	Lynch Emmie P Mrs	R. L. Polk & Co.
1975	Lynch Emmie P Mrs %447 3794%	R. L. Polk & Co.
1971	Lynch Emie P Mrs	R. L. Polk & Co.
1966	LYNCH EMIE P MRS	R. L. Polk & Co.

1109 LA SALLE ST

<u>Year</u>	<u>Uses</u>	<u>Source</u>
2020	QUANTEL WHITING	EDR Digital Archive
	JENEEN HENKEL	EDR Digital Archive
2017	JESSICA JONES	Cole Information
	RYAN FINNEY	Cole Information
2014	OCCUPANT UNKNOWN	Cole Information
	L LOFTON	Cole Information
	JESSICA JONES	Cole Information
	RYAN FINNEY	Cole Information
2010	L LOFTON	Cole Information
	QUANTEL WHITING	Cole Information
	JESSICA JONES	Cole Information
2005	QUANTEL WHITING	Cole Information
	EDWARD TURNER	Cole Information
2000	MARY SMITH	Cole Information
	CHARLES RUTLEDGE	Cole Information
1999	RUTLEDGE CHARLES L	Hill-Donnelly Corporation
1991	Rutledge Chas	R. L. Polk & Co.
1985	Blue Rusty	R. L. Polk & Co.
	a Rutledge Alphonso M	R. L. Polk & Co.
	b Rutledge Spencer	R. L. Polk & Co.
1980	a Rutledge Charles L	R. L. Polk & Co.
	b Rutledge Spencer	R. L. Polk & Co.
1975	a Rutledge Charles L	R. L. Polk & Co.
	b Rutledge Spencer	R. L. Polk & Co.
1971	a Coates Jimmy Jones Dorothy Mrs	R. L. Polk & Co.

FINDINGS

<u>Year</u>	<u>Uses</u>	<u>Source</u>
1971	b Smith Dorothy Mrs	R. L. Polk & Co.
1966	A COATS JIMMY JONES DOROTHY MRS	R. L. Polk & Co.
	B YOUNG ROBT C	R. L. Polk & Co.

1110 LA SALLE ST

<u>Year</u>	<u>Uses</u>	<u>Source</u>
2020	TIFFANY HARRIS	EDR Digital Archive
	LESTER ROLLINS	EDR Digital Archive
	MARSHALL TRAMMELL	EDR Digital Archive
2014	MARSHALL TRAMMELL	Cole Information
2010	OCCUPANT UNKNOWN	Cole Information
2005	DEE HUMES	Cole Information
2000	DEE HUMES	Cole Information
1991	Vacant	R. L. Polk & Co.
1985	Maxwell Bradley P	R. L. Polk & Co.
1980	Johnson James	R. L. Polk & Co.
1975	Vacant	R. L. Polk & Co.
1971	Vacant	R. L. Polk & Co.
1966	MAXWELL MITCHELL	R. L. Polk & Co.

1111 LA SALLE ST

<u>Year</u>	<u>Uses</u>	<u>Source</u>
2014	OCCUPANT UNKNOWN	Cole Information
2010	ELIZABETH GRIER	Cole Information
2005	ELIZABETH GRIER	Cole Information
1999	GRIER E H	Hill-Donnelly Corporation
1991	Grier Eliz D Mrs	R. L. Polk & Co.
1985	Grier Eliz D Mrs	R. L. Polk & Co.
1980	Grier J C	R. L. Polk & Co.
1975	Grier J C %442 4008%	R. L. Polk & Co.
1971	Grier J C	R. L. Polk & Co.
1966	GRIER J C	R. L. Polk & Co.

FINDINGS

1112 LA SALLE ST

<u>Year</u>	<u>Uses</u>	<u>Source</u>
2020	TONI FORT	EDR Digital Archive
	TRACEY DRAIN	EDR Digital Archive
	ALYSHA FRAZIER	EDR Digital Archive
	ERIC JAKUL	EDR Digital Archive
	JENNIFER ACKER	EDR Digital Archive
2017	TRACEY DRAIN	Cole Information
2014	SHIRLEY HOLLINS	Cole Information
2010	ALISHIA TISDALE	Cole Information
2005	TARVIS FRAZIER	Cole Information
2000	TARVIS FRAZIER	Cole Information
1999	FRAZIER TARVIS	Hill-Donnelly Corporation
1991	Vacant	R. L. Polk & Co.
1985	Bullard J Jimmie	R. L. Polk & Co.
1980	Bullard J Jimmie	R. L. Polk & Co.
1975	Bullard J Jimmie%447 3596%	R. L. Polk & Co.
1971	Bullard Jimmie	R. L. Polk & Co.
1966	BULLARD JIMMIE	R. L. Polk & Co.

1114 LA SALLE ST

<u>Year</u>	<u>Uses</u>	<u>Source</u>
2017	MARGARETTE HARRIS	Cole Information
2014	MARGARETTE HARRIS	Cole Information
2010	DAWN DIXON	Cole Information
2005	DAWN DIXON	Cole Information
1999	GREGORY M A	Hill-Donnelly Corporation
1991	Mc Cray Joyce H	R. L. Polk & Co.
1985	Mc Cray Joyce H	R. L. Polk & Co.
1980	Mc Cray Freddie	R. L. Polk & Co.
1975	Mc Cray Fr%eddie 4474462%	R. L. Polk & Co.
1971	Mc Cray Freddie	R. L. Polk & Co.

FINDINGS

1117 LA SALLE ST

<u>Year</u>	<u>Uses</u>	<u>Source</u>
2020	LOANNER RUTLEDGE	EDR Digital Archive
	LO RUTLEDGE	EDR Digital Archive
	DEXTER RUTLEDGE	EDR Digital Archive
2017	LO RUTLEDGE	Cole Information
2014	LOANNER RUTLEDGE	Cole Information
2010	LOANNER RUTLEDGE	Cole Information
2005	LEONARD RUTLEDGE	Cole Information
2000	LEONARD RUTLEDGE	Cole Information
1999	RUTLEDGE LEONARD H	Hill-Donnelly Corporation
1991	Rutledge Leonard S	R. L. Polk & Co.
1985	Rutledge Leonard S	R. L. Polk & Co.
1980	Rutledge Leonard S	R. L. Polk & Co.
1975	Rutledge Leonard S %442 1472%	R. L. Polk & Co.
1971	Rutledge Leonard S	R. L. Polk & Co.
1966	RUTLEDGE LEONARD S	R. L. Polk & Co.

1118 LA SALLE ST

<u>Year</u>	<u>Uses</u>	<u>Source</u>
2020	ESSIE HARRIS	EDR Digital Archive
2017	ESSIE HARRIS	Cole Information
2014	BERNARD WIGFALS	Cole Information
2010	CSSIE RIDDLE	Cole Information
2005	CSSIE RIDDLE	Cole Information
1999	RICARDSON W P	Hill-Donnelly Corporation
1991	Riddle Essie	R. L. Polk & Co.
1985	No Return	R. L. Polk & Co.
1980	Vacant	R. L. Polk & Co.

1119 LA SALLE ST

<u>Year</u>	<u>Uses</u>	<u>Source</u>
2020	HENRY JOHNSON	EDR Digital Archive
	RONALD JOHNSON	EDR Digital Archive
2017	RONALD JOHNSON	Cole Information

FINDINGS

<u>Year</u>	<u>Uses</u>	<u>Source</u>
2014	LIVERNOS RICHARD	Cole Information
	RONALD JOHNSON	Cole Information
2010	JAMES JOHNSON	Cole Information
2005	JAMES JOHNSON	Cole Information
1999	JOHNSON J R	Hill-Donnelly Corporation
1991	No Return	R. L. Polk & Co.
1985	Payne Edgar E	R. L. Polk & Co.
1980	Payne Edgar E	R. L. Polk & Co.
1975	Payne Edgar E %447 4626%	R. L. Polk & Co.
1971	Payne Edgar E	R. L. Polk & Co.
1966	PAYNE EDGAR E	R. L. Polk & Co.

1120 LA SALLE ST

<u>Year</u>	<u>Uses</u>	<u>Source</u>
2020	VERNON BELL	EDR Digital Archive
2014	OCCUPANT UNKNOWN	Cole Information
2010	MARIE BROWN	Cole Information
2005	MARIE BROWN	Cole Information
1991	Lee Robt J	R. L. Polk & Co.
1985	Detap Joseph	R. L. Polk & Co.
1980	Drain Mary Mrs	R. L. Polk & Co.
1975	Vacant	R. L. Polk & Co.
1971	Vacant	R. L. Polk & Co.
1966	WILLIAMS GARFIELD	R. L. Polk & Co.

1121 LA SALLE ST

<u>Year</u>	<u>Uses</u>	<u>Source</u>
2020	SUZANNE JACKSON	EDR Digital Archive
	JAMES JACKSON	EDR Digital Archive
	TAISHA CINTRON	EDR Digital Archive
2017	LATECIA HUMPHREY	Cole Information
2014	MARY REYNOLDS	Cole Information
2010	OCCUPANT UNKNOWN	Cole Information
2005	OCCUPANT UNKNOWN	Cole Information

FINDINGS

<u>Year</u>	<u>Uses</u>	<u>Source</u>
1999	SALTERS F Y	Hill-Donnelly Corporation
1991	Blake Julius	R. L. Polk & Co.
1985	Blake Julius	R. L. Polk & Co.
1980	Blake Julius	R. L. Polk & Co.
1975	Blake Julius %442 6447%	R. L. Polk & Co.
1971	Blake Julius	R. L. Polk & Co.
1966	BLAKE JULIUS	R. L. Polk & Co.

1123 LA SALLE ST

<u>Year</u>	<u>Uses</u>	<u>Source</u>
2020	GLEENDA MILES	EDR Digital Archive
	JAMES JACKSON	EDR Digital Archive
	ANNIE JACKSON	EDR Digital Archive
2017	LARRY MILES	Cole Information
2014	LARRY MILES	Cole Information
2010	LARRY MILES	Cole Information
2005	JAMES JACKSON	Cole Information
1999	MCODOUGAL A L	Hill-Donnelly Corporation
1991	Mc Dougal Alice Mrs	R. L. Polk & Co.
1985	Brinson Essie	R. L. Polk & Co.
1980	Mc Dougal Booker T	R. L. Polk & Co.
1975	Salter Alice %447 6568%	R. L. Polk & Co.
1971	Fields Benj	R. L. Polk & Co.
1966	BROWN MARY MRS	R. L. Polk & Co.

1124 LA SALLE ST

<u>Year</u>	<u>Uses</u>	<u>Source</u>
2017	GILBERT JANNELLI	Cole Information
2014	GILBERT JANNELLI	Cole Information
2005	EDDIE MCCANTS	Cole Information
2000	AAA PLUMBING COMPANY	Cole Information
	EDDIE MCCANTS	Cole Information
1999	AAA PLUMBING CO	Hill-Donnelly Corporation
	MCCANTS EDDIE	Hill-Donnelly Corporation

FINDINGS

<u>Year</u>	<u>Uses</u>	<u>Source</u>
1991	Mc Cants Eddie	R. L. Polk & Co.
1985	A A A Plumbing Co contr	R. L. Polk & Co.
	Mc Cants Eddie	R. L. Polk & Co.
1980	A A A Plumbing Co	R. L. Polk & Co.
	Mc Cants Eddie	R. L. Polk & Co.
1975	A A A Plumbing Co %446 2803%	R. L. Polk & Co.
	Mc Cants Eddie>	R. L. Polk & Co.
1971	Mc Cants Eddie	R. L. Polk & Co.
1966	MC CANTS EDDIE	R. L. Polk & Co.

1127 LA SALLE ST

<u>Year</u>	<u>Uses</u>	<u>Source</u>
2020	DONNA SMITH	EDR Digital Archive
	ANNIE DANIELS	EDR Digital Archive
	JOSHUA DANIELS	EDR Digital Archive
	JARRID DANIELS	EDR Digital Archive
	EMANUEL SIMS	EDR Digital Archive
2017	JOSHUA DANIELS	Cole Information
2014	LINDA PRIDE	Cole Information
2010	EMANUEL SIMS	Cole Information
2005	LANELL BARNES	Cole Information
2000	OCCUPANT UNKNOWN	Cole Information
1999	JOHNSON BILLY	Hill-Donnelly Corporation
1991	Johnson Billy H	R. L. Polk & Co.
1985	Johnson Billy H	R. L. Polk & Co.
1980	Johnson Billy H	R. L. Polk & Co.
1975	Falana Lula %443 7863%	R. L. Polk & Co.
1971	Johnson Billy	R. L. Polk & Co.
1966	HARRELL BILLY	R. L. Polk & Co.

1129 LA SALLE ST

<u>Year</u>	<u>Uses</u>	<u>Source</u>
2020	BERNARD WILSON	EDR Digital Archive
	JULIA WILSON	EDR Digital Archive

FINDINGS

<u>Year</u>	<u>Uses</u>	<u>Source</u>
2020	MIA WILSON	EDR Digital Archive
	GROVER WILSON	EDR Digital Archive
2017	BERNARD WILSON	Cole Information
2014	BERNARD WILSON	Cole Information
2010	JULIA WILSON	Cole Information
2005	GROVER WILSON	Cole Information
1991	Rome Everline Mrs	R. L. Polk & Co.
1985	Rome Everline Mrs	R. L. Polk & Co.
1980	Rome Everline Mrs	R. L. Polk & Co.
1975	Rome Joseph %447 0659%	R. L. Polk & Co.
1971	Rome Joseph	R. L. Polk & Co.
1966	ROME JOE	R. L. Polk & Co.

1131 LA SALLE ST

<u>Year</u>	<u>Uses</u>	<u>Source</u>
2020	THERESA BATES	EDR Digital Archive
	THERESA SCOTT	EDR Digital Archive
2017	TAURUS JABRIEL	Cole Information
	JOHNNY SCOTT	Cole Information
2014	JOHNNY SCOTT	Cole Information
2010	THERESA BATES	Cole Information
	JOHNNY SCOTT	Cole Information
2005	DONALD BATES	Cole Information
	S KELLEY	Cole Information
1991	Thomas Mattie	R. L. Polk & Co.

1132 LA SALLE ST

<u>Year</u>	<u>Uses</u>	<u>Source</u>
1966	BROOKS JERRY	R. L. Polk & Co.

1133 LA SALLE ST

<u>Year</u>	<u>Uses</u>	<u>Source</u>
2020	TANISIA EDWARDS	EDR Digital Archive
	E KLAUS	EDR Digital Archive

FINDINGS

<u>Year</u>	<u>Uses</u>	<u>Source</u>
2017	TANISIA EDWARDS	Cole Information
2014	BAO YANG	Cole Information
2010	BAO YANG	Cole Information
2005	LOUANA LUKE	Cole Information
2000	LUCILLE LARKIN	Cole Information
1999	LARKIN LUCILLE H	Hill-Donnelly Corporation
1991	Larkin ONeal	R. L. Polk & Co.
1985	Thomas Lovie Mrs 1/2 Larkin ONeal	R. L. Polk & Co. R. L. Polk & Co.
1980	Thomas Lovie Mrs 1/2 Larkin ONeal	R. L. Polk & Co. R. L. Polk & Co.
1975	Thomas Archie 1/2 Larkin ONeal	R. L. Polk & Co. R. L. Polk & Co.
1971	Thomas Archie	R. L. Polk & Co.
1966	VACANT	R. L. Polk & Co.

1134 LA SALLE ST

<u>Year</u>	<u>Uses</u>	<u>Source</u>
2017	ESTHER WILLIAMS	Cole Information
2010	NICOLE BROWN	Cole Information
2000	OCCUPANT UNKNOWN	Cole Information
1991	Vacant	R. L. Polk & Co.
1985	Richardson Lenora Mrs	R. L. Polk & Co.
1980	Hew ett Ellis	R. L. Polk & Co.
1975	Hew itt Elix	R. L. Polk & Co.
1971	Brow n John W Moore Ruth Mrs	R. L. Polk & Co. R. L. Polk & Co.
1966	WILSON ARTH 1/2 WOOD EUG	R. L. Polk & Co. R. L. Polk & Co.

1135 LA SALLE ST

<u>Year</u>	<u>Uses</u>	<u>Source</u>
2020	WILLIE MARCUS	EDR Digital Archive
	MON CABBS	EDR Digital Archive

FINDINGS

<u>Year</u>	<u>Uses</u>	<u>Source</u>
2020	MICHAEL GARDNER	EDR Digital Archive
	VIVIAN GARDNER	EDR Digital Archive
2017	JAMES GARDNER	Cole Information
2014	JAMES GARDNER	Cole Information
2010	MICHAEL GARDNER	Cole Information
2005	MICHAEL GARDNER	Cole Information
1975	Neal Lewis %442 1738%	R. L. Polk & Co.
1971	Neal Lewis	R. L. Polk & Co.
1966	NEAL LEWIS	R. L. Polk & Co.

1136 LA SALLE ST

<u>Year</u>	<u>Uses</u>	<u>Source</u>
2020	JAMES BATTLE	EDR Digital Archive
2017	JAMES BATTLE	Cole Information
2014	RUBIN LEGGETT	Cole Information
2010	RUBIN LEGGETT	Cole Information
2005	RUBIN LEGGETT	Cole Information
2000	RUBIN LEGGETT	Cole Information
1999	LEGGETT RUBIN C	Hill-Donnelly Corporation
1991	Leggett Christy Mrs	R. L. Polk & Co.
1985	Leggett Christine	R. L. Polk & Co.
1980	Liggett Christine	R. L. Polk & Co.
1975	Liggett Fess	R. L. Polk & Co.
1971	Liggett Fess	R. L. Polk & Co.
1966	LIGGETT FESS	R. L. Polk & Co.

1137 LA SALLE ST

<u>Year</u>	<u>Uses</u>	<u>Source</u>
2020	JAMES SHACKELFORD	EDR Digital Archive
	JAZMYN SHACKELFORD	EDR Digital Archive
2017	JAMES SHACKELFORD	Cole Information
2014	OCCUPANT UNKNOWN	Cole Information
2010	RENATTA MCQUEEN	Cole Information
2005	RENATTA MCQUEEN	Cole Information

FINDINGS

<u>Year</u>	<u>Uses</u>	<u>Source</u>
1999	SHACKEL FORD J	Hill-Donnelly Corporation
1991	Clay Theodis	R. L. Polk & Co.
1985	Smith Leroy C	R. L. Polk & Co.
1980	Smith Leroy C	R. L. Polk & Co.
1975	Smith Leroy Cj	R. L. Polk & Co.
1971	No Return	R. L. Polk & Co.
1966	BROWN ROBBIE J	R. L. Polk & Co.

1139 LA SALLE ST

<u>Year</u>	<u>Uses</u>	<u>Source</u>
1966	SHAW WILKIN	R. L. Polk & Co.

1140 LA SALLE ST

<u>Year</u>	<u>Uses</u>	<u>Source</u>
1991	Jeter Willie J	R. L. Polk & Co.
1985	Jeter Carl	R. L. Polk & Co.
1980	Jeter Willie J	R. L. Polk & Co.
1975	Jeter Willie Jj	R. L. Polk & Co.
1971	Jeter Willie J	R. L. Polk & Co.
1966	WILLIAMS MILLEDGE CEMENT FNSHR	R. L. Polk & Co.

1141 LA SALLE ST

<u>Year</u>	<u>Uses</u>	<u>Source</u>
1999	THOMAS BERNICE	Hill-Donnelly Corporation
1991	Thomas Bernice B Mrs	R. L. Polk & Co.
1985	Thomas Arth C	R. L. Polk & Co.
1980	Vacant	R. L. Polk & Co.
1975	No Returnj	R. L. Polk & Co.
1971	Collins Annie R Mrs	R. L. Polk & Co.
1966	WHITE ROBBIE L	R. L. Polk & Co.

1144 LA SALLE ST

<u>Year</u>	<u>Uses</u>	<u>Source</u>
1991	Gibson Delores	R. L. Polk & Co.
1985	Vacant	R. L. Polk & Co.

FINDINGS

<u>Year</u>	<u>Uses</u>	<u>Source</u>
1980	Vacant	R. L. Polk & Co.
1975	Curry Orion E	R. L. Polk & Co.
1971	Williams Lee L	R. L. Polk & Co.
1966	CRENSHAW THELMA S MRS	R. L. Polk & Co.

1145 LA SALLE ST

<u>Year</u>	<u>Uses</u>	<u>Source</u>
1999	DEVINE G M	Hill-Donnelly Corporation
1991	Cunningham Joe	R. L. Polk & Co.
1985	Cunningham Joe	R. L. Polk & Co.
1980	Cunningham Joe	R. L. Polk & Co.
1975	Cunningham Joe %443 4880%	R. L. Polk & Co.
1971	Ross Mary L Mrs Jones Magie Mrs	R. L. Polk & Co.
	Crayton Linda F	R. L. Polk & Co.
1966	FULTON JACOB L	R. L. Polk & Co.
	CHANDLER JAMES	R. L. Polk & Co.
	SIMS NETTIE MRS	R. L. Polk & Co.

1146 LA SALLE ST

<u>Year</u>	<u>Uses</u>	<u>Source</u>
1999	JONES M	Hill-Donnelly Corporation
	RUTLEDGE CHAS	Hill-Donnelly Corporation
1985	Hunter Eddie	R. L. Polk & Co.
1980	Hunter Eddie	R. L. Polk & Co.
1971	Vacant	R. L. Polk & Co.
1966	MITCHEM IRMA L MRS	R. L. Polk & Co.

1147 LA SALLE ST

<u>Year</u>	<u>Uses</u>	<u>Source</u>
1980	Devine Dorothy L Mrs	R. L. Polk & Co.
1975	Blakley M L %443 6090%	R. L. Polk & Co.
1971	Blakley Alice	R. L. Polk & Co.
1966	FOOTMAN CHARLES B	R. L. Polk & Co.

FINDINGS

1148 LA SALLE ST

<u>Year</u>	<u>Uses</u>	<u>Source</u>
1985	Stokes Frances	R. L. Polk & Co.
	1/2 Vacant	R. L. Polk & Co.
1980	Adams Annie	R. L. Polk & Co.
	1/2 Vacant	R. L. Polk & Co.
1975	Marchman Pearl %447 1434%	R. L. Polk & Co.
	1/2 Dennis Ervin A	R. L. Polk & Co.
1971	Marchman Pearl	R. L. Polk & Co.
	1/2 Dennis Ervin A	R. L. Polk & Co.
1966	ROBINSON CHARLES E	R. L. Polk & Co.
	1/2 MARCHMAN GEO	R. L. Polk & Co.

1149 LA SALLE ST

<u>Year</u>	<u>Uses</u>	<u>Source</u>
1999	DEVINE SAM H	Hill-Donnelly Corporation
1991	Devine Dorothy L Mrs	R. L. Polk & Co.
1985	Devine Dorothy L Mrs	R. L. Polk & Co.
	Lewis Napoleon	R. L. Polk & Co.
1980	No Return	R. L. Polk & Co.
	Lewis Napoleon	R. L. Polk & Co.
1975	Devine Sam %447 3341%	R. L. Polk & Co.
1971	Devine Sam	R. L. Polk & Co.
1966	DEVINE SAM	R. L. Polk & Co.

1151 LA SALLE ST

<u>Year</u>	<u>Uses</u>	<u>Source</u>
1999	DAVIS ZORA	Hill-Donnelly Corporation
1991	Vacant	R. L. Polk & Co.
1985	Vacant	R. L. Polk & Co.
	1/2 Harris Lidia	R. L. Polk & Co.
1980	Vacant	R. L. Polk & Co.
	1/2 Harris Lidia	R. L. Polk & Co.
1975	Bell Patricia	R. L. Polk & Co.
	1/2 Vacant	R. L. Polk & Co.

FINDINGS

<u>Year</u>	<u>Uses</u>	<u>Source</u>
1971	Holland Susan Mrs	R. L. Polk & Co.
	Henry Ernest	R. L. Polk & Co.
1966	DAVIS LILLIE K MRS	R. L. Polk & Co.
	1/2 ROEBUCK EMMA J MRS	R. L. Polk & Co.

1152 LA SALLE ST

<u>Year</u>	<u>Uses</u>	<u>Source</u>
1999	GILMORE BRADLEY	Hill-Donnelly Corporation
1991	Gilmore Pamela	R. L. Polk & Co.
1985	Bryant Ethel L Mrs	R. L. Polk & Co.
1980	Bryant Ethel R Mrs	R. L. Polk & Co.
1975	Bryant Ethel R Mrs%447 4280%	R. L. Polk & Co.

LASALLE ST

1105 LASALLE ST

<u>Year</u>	<u>Uses</u>	<u>Source</u>
1995	RUTLEDGE, T	Cole Information
1992	RUTLEDGE, T	Cole Information

1108 LASALLE ST

<u>Year</u>	<u>Uses</u>	<u>Source</u>
1995	LYNCH, HODGES	Cole Information
1992	LYNCH, HODGES	Cole Information

1109 LASALLE ST

<u>Year</u>	<u>Uses</u>	<u>Source</u>
1995	RUTLEDGE, CHARLES L	Cole Information
	MOODY, L	Cole Information
1992	RUTLEDGE, CHARLES L	Cole Information

1110 LASALLE ST

<u>Year</u>	<u>Uses</u>	<u>Source</u>
1995	MAXWELL, BRADLEY P	Cole Information
1992	MAXWELL, BRADLEY P	Cole Information

FINDINGS

1111 LASALLE ST

<u>Year</u>	<u>Uses</u>	<u>Source</u>
1995	GRIER, E	Cole Information

1112 LASALLE ST

<u>Year</u>	<u>Uses</u>	<u>Source</u>
1995	OCCUPANT UNKNOWNN	Cole Information
1992	ACKER, PERRY	Cole Information

1114 LASALLE ST

<u>Year</u>	<u>Uses</u>	<u>Source</u>
1995	GREGORY, MARY	Cole Information

1117 LASALLE ST

<u>Year</u>	<u>Uses</u>	<u>Source</u>
1995	RUTLEDGE, LEONARD	Cole Information
1992	RUTLEDGE, LEONARD	Cole Information

1119 LASALLE ST

<u>Year</u>	<u>Uses</u>	<u>Source</u>
1995	JOHNSON, JAMES	Cole Information

1120 LASALLE ST

<u>Year</u>	<u>Uses</u>	<u>Source</u>
1995	OCCUPANT UNKNOWNN	Cole Information

1121 LASALLE ST

<u>Year</u>	<u>Uses</u>	<u>Source</u>
1995	OCCUPANT UNKNOWNN	Cole Information

1123 LASALLE ST

<u>Year</u>	<u>Uses</u>	<u>Source</u>
1995	OCCUPANT UNKNOWNN	Cole Information
1992	PERKINS, ALICEY L	Cole Information

1124 LASALLE ST

<u>Year</u>	<u>Uses</u>	<u>Source</u>
1995	AAA PLUMBING CO	Cole Information

FINDINGS

<u>Year</u>	<u>Uses</u>	<u>Source</u>
1995	MCCANTS, EDDIE	Cole Information
1992	AAA PLUMBING CO	Cole Information
	MCCANTS, EDDIE	Cole Information

1127 LASALLE ST

<u>Year</u>	<u>Uses</u>	<u>Source</u>
1995	JOHNSON, BILLY H	Cole Information
1992	JOHNSON, BILLY H	Cole Information

1129 LASALLE ST

<u>Year</u>	<u>Uses</u>	<u>Source</u>
1995	DIXON, PATRICK D	Cole Information

1131 LASALLE ST

<u>Year</u>	<u>Uses</u>	<u>Source</u>
1995	OCCUPANT UNKNOWNN	Cole Information

1133 LASALLE ST

<u>Year</u>	<u>Uses</u>	<u>Source</u>
1995	LARKIN, ONEAL	Cole Information
1992	LARKIN, ONEAL	Cole Information

1134 LASALLE ST

<u>Year</u>	<u>Uses</u>	<u>Source</u>
1995	LAKE, SANDRA F	Cole Information

1136 LASALLE ST

<u>Year</u>	<u>Uses</u>	<u>Source</u>
1995	LEGGETT, RUBIN C	Cole Information
1992	LEGGETT, RUBIN C	Cole Information

1137 LASALLE ST

<u>Year</u>	<u>Uses</u>	<u>Source</u>
1995	MCQUEEN, RENATTA	Cole Information
1992	MOORE, M	Cole Information

FINDINGS

LN ST

1119 LN ST

<u>Year</u>	<u>Uses</u>	<u>Source</u>
2020	LIVERNOIS RICHARD MD	EDR Digital Archive

M L KING AV

1212 M L KING AV

<u>Year</u>	<u>Uses</u>	<u>Source</u>
2000	LAQUITA GREGGS	Cole Information

MADISON

1610 MADISON

<u>Year</u>	<u>Uses</u>	<u>Source</u>
2006	1 Upshur Lisa T Y	Hill-Donnelly Information Services
	1 Upshur Lisa T Y	Hill-Donnelly Information Services

1611 MADISON

<u>Year</u>	<u>Uses</u>	<u>Source</u>
2006	Cow art Cathenne	Hill-Donnelly Information Services
	Cow art Cathenne	Hill-Donnelly Information Services

1616 MADISON

<u>Year</u>	<u>Uses</u>	<u>Source</u>
2006	1 Harris Eddie A	Hill-Donnelly Information Services
	1 Harris Eddie A	Hill-Donnelly Information Services

1617 MADISON

<u>Year</u>	<u>Uses</u>	<u>Source</u>
2006	H Faison Mattie	Hill-Donnelly Information Services

MADISON AVE

1304 MADISON AVE

<u>Year</u>	<u>Uses</u>	<u>Source</u>
1999	JENKINS WINTHROP	Hill-Donnelly Corporation
1991	Scribens Viola	R. L. Polk & Co.

FINDINGS

<u>Year</u>	<u>Uses</u>	<u>Source</u>
1985	Scrivens Viola D Mrs	R. L. Polk & Co.
1980	Scrivens Viola D Mrs	R. L. Polk & Co.
1975	Scrivens Viola D Mrs %446 7682%	R. L. Polk & Co.
1971	Scrivens Raymond	R. L. Polk & Co.
1966	SCRIVENS RAYMOND	R. L. Polk & Co.

1308 MADISON AVE

<u>Year</u>	<u>Uses</u>	<u>Source</u>
1991	Eason Roberta J Mrs	R. L. Polk & Co.
1985	Mc Cloud Kristi	R. L. Polk & Co.
1980	Vacant	R. L. Polk & Co.
1975	Vacant	R. L. Polk & Co.
1971	Parker Sam	R. L. Polk & Co.
1966	SMITH JULIA MRS	R. L. Polk & Co.

1310 MADISON AVE

<u>Year</u>	<u>Uses</u>	<u>Source</u>
1991	Michael Quinton	R. L. Polk & Co.
	CARLTON INTERSECTS	R. L. Polk & Co.
1985	Vacant	R. L. Polk & Co.
1980	Mack V J	R. L. Polk & Co.
1971	Wigfall Retta B Mrs	R. L. Polk & Co.
1966	WIGFALL RETTA B MRS	R. L. Polk & Co.

1312 MADISON AVE

<u>Year</u>	<u>Uses</u>	<u>Source</u>
1999	CLARK WILLIE	Hill-Donnelly Corporation
1985	Hicks Tom Y	R. L. Polk & Co.
1980	Hicks Tom Y	R. L. Polk & Co.
	CARLTON INTERSECTS	R. L. Polk & Co.
1975	Hicks Tom Y	R. L. Polk & Co.
	CARLTON INTERSECTS>	R. L. Polk & Co.
1971	Warren Roosevelt	R. L. Polk & Co.
	CARLTON INTERSECTS	R. L. Polk & Co.

FINDINGS

<u>Year</u>	<u>Uses</u>	<u>Source</u>
1966	WARREN ROOSEVELT	R. L. Polk & Co.
	CARLTON INTERSECTS	R. L. Polk & Co.
1962	Warren Roosevelt	R. L. Polk & Co.
	Carlton intersects	R. L. Polk & Co.

1406 MADISON AVE

<u>Year</u>	<u>Uses</u>	<u>Source</u>
1975	Madison Avenue Community C %enter 4473282%	R. L. Polk & Co.
	Pinellas Opportunity Br Ofc>	R. L. Polk & Co.
1971	Madison Avenue Community Center	R. L. Polk & Co.
1966	YOUNG WOMENS CHRISTIAN ASSOCIATION GREENWOOD PK BR	R. L. Polk & Co.

1407 MADISON AVE

<u>Year</u>	<u>Uses</u>	<u>Source</u>
1999	BRADLEY N J	Hill-Donnelly Corporation
1991	Bradley Leon W	R. L. Polk & Co.
1985	Bradley Leon W	R. L. Polk & Co.
1980	Bradley Leon W	R. L. Polk & Co.
1975	Bradley Leon W	R. L. Polk & Co.
1971	Bradley Leon W	R. L. Polk & Co.
1966	BRADLEY LEON W	R. L. Polk & Co.
1962	Bradley Leon W	R. L. Polk & Co.

1411 MADISON AVE

<u>Year</u>	<u>Uses</u>	<u>Source</u>
1991	Williams James	R. L. Polk & Co.
1985	Williams James	R. L. Polk & Co.
1980	Williams James	R. L. Polk & Co.
1975	Williams James %446 3937%	R. L. Polk & Co.
1971	Williams James	R. L. Polk & Co.
1966	WILLIAMS JAMES	R. L. Polk & Co.
1962	Williams Jas	R. L. Polk & Co.

FINDINGS

1414 MADISON AVE

<u>Year</u>	<u>Uses</u>	<u>Source</u>
1999	FROST A W	Hill-Donnelly Corporation
1991	Frost Anna W Mrs	R. L. Polk & Co.
1985	Frost Anna W Mrs	R. L. Polk & Co.
1980	Frost Robt	R. L. Polk & Co.
1975	Frost Robt F %447 2172%	R. L. Polk & Co.
1971	Frost Robt F	R. L. Polk & Co.
1966	FROST ROBT F	R. L. Polk & Co.
1962	Frost Robt F	R. L. Polk & Co.

1415 MADISON AVE

<u>Year</u>	<u>Uses</u>	<u>Source</u>
1991	Thompson Dahie Mrs	R. L. Polk & Co.
1985	No Return	R. L. Polk & Co.
1980	Johnson Noah	R. L. Polk & Co.
1975	Murphy Art %4434884%	R. L. Polk & Co.
1971	Moody How ard	R. L. Polk & Co.
1966	VACANT	R. L. Polk & Co.
1962	Robinson Jas	R. L. Polk & Co.

1417 MADISON AVE

<u>Year</u>	<u>Uses</u>	<u>Source</u>
1991	Torbit Wm J	R. L. Polk & Co.
1985	Vacant	R. L. Polk & Co.
1980	Vacant	R. L. Polk & Co.
1975	Transient	R. L. Polk & Co.
1971	Maxw ell Nicholas	R. L. Polk & Co.
1966	BELL BOOKER T JR	R. L. Polk & Co.
1962	Vacant	R. L. Polk & Co.

1500 MADISON AVE

<u>Year</u>	<u>Uses</u>	<u>Source</u>
1999	SMITH LEROY	Hill-Donnelly Corporation
1991	Smith Mary W Mrs	R. L. Polk & Co.

FINDINGS

<u>Year</u>	<u>Uses</u>	<u>Source</u>
1985	Smith Mary W Mrs	R. L. Polk & Co.
1980	Smith Mary W Mrs	R. L. Polk & Co.
1975	Smith Leroy %447 1089%	R. L. Polk & Co.
1971	Smith Leroy	R. L. Polk & Co.
1966	SMITH LEROY	R. L. Polk & Co.
1962	Smith Le Roy	R. L. Polk & Co.

1501 MADISON AVE

<u>Year</u>	<u>Uses</u>	<u>Source</u>
1991	Thompson D M Mrs	R. L. Polk & Co.
	No Return	R. L. Polk & Co.
1985	Vacant	R. L. Polk & Co.
1980	Hunter Israel	R. L. Polk & Co.
1975	Yarn S E %446 4277%	R. L. Polk & Co.
1971	Douglas Edw	R. L. Polk & Co.
1966	POINDEXTER LAWRENCE	R. L. Polk & Co.
1962	Vacant	R. L. Polk & Co.

1503 MADISON AVE

<u>Year</u>	<u>Uses</u>	<u>Source</u>
1999	THOMPSON D M	Hill-Donnelly Corporation
1985	Vacant	R. L. Polk & Co.
1980	Huff Willis	R. L. Polk & Co.
1975	Vacant	R. L. Polk & Co.
1971	Devine Roland D	R. L. Polk & Co.
1966	JENKINS HARGROVE	R. L. Polk & Co.
1962	Vacant	R. L. Polk & Co.

1504 MADISON AVE

<u>Year</u>	<u>Uses</u>	<u>Source</u>
1991	Vacant	R. L. Polk & Co.
1985	Murphy Ira L	R. L. Polk & Co.
1980	Vacant	R. L. Polk & Co.
1975	Mauzon Cassabell Mrs %443 4335%	R. L. Polk & Co.

FINDINGS

<u>Year</u>	<u>Uses</u>	<u>Source</u>
1971	Vacant	R. L. Polk & Co.
1966	RENO LAWRENCE A	R. L. Polk & Co.
1962	Feagins John L	R. L. Polk & Co.

1505 MADISON AVE

<u>Year</u>	<u>Uses</u>	<u>Source</u>
1999	THOMPSON D M H	Hill-Donnelly Corporation
1991	No Return	R. L. Polk & Co.
1985	Thompson D M Mrs	R. L. Polk & Co.
1980	Thompson Dorothy M Mrs	R. L. Polk & Co.
1975	Thompson Egbert H %447 1037%	R. L. Polk & Co.
1971	Thompson Egbert H	R. L. Polk & Co.
1966	THOMPSON EGBERT H	R. L. Polk & Co.
1962	Thompson Egbert H	R. L. Polk & Co.

1506 MADISON AVE

<u>Year</u>	<u>Uses</u>	<u>Source</u>
1991	Bell Walter	R. L. Polk & Co.
1985	Bell Walter L	R. L. Polk & Co.
1980	Bell Walter L	R. L. Polk & Co.
1975	Bell Walter L	R. L. Polk & Co.
1971	Soloman Ann D Mrs	R. L. Polk & Co.
1966	HARRIS SHIRLEY E MRS	R. L. Polk & Co.
1962	Woods Edgar	R. L. Polk & Co.

1508 MADISON AVE

<u>Year</u>	<u>Uses</u>	<u>Source</u>
1999	LEE ANDRE	Hill-Donnelly Corporation
1991	Vacant	R. L. Polk & Co.
1985	Ware Carol	R. L. Polk & Co.
1980	Dixon Patk	R. L. Polk & Co.
1975	Williams Mary	R. L. Polk & Co.
1971	No Return	R. L. Polk & Co.
1966	WILLIAMS LOUIS J	R. L. Polk & Co.

FINDINGS

<u>Year</u>	<u>Uses</u>	<u>Source</u>
1962	Vacant	R. L. Polk & Co.

1510 MADISON AVE

<u>Year</u>	<u>Uses</u>	<u>Source</u>
1991	Polk Corthea L Mrs	R. L. Polk & Co.
	MARSHALL INTERSECTS	R. L. Polk & Co.
	BECKETT ENDS	R. L. Polk & Co.
1985	No Return	R. L. Polk & Co.
1980	Sivinton Emma	R. L. Polk & Co.
	MARSHALL INTERSECTS	R. L. Polk & Co.
	BECKETT ENDS	R. L. Polk & Co.
1975	Jamerson M C Kinley %447 2619%	R. L. Polk & Co.
	MARSHALL INTERSECTS>	R. L. Polk & Co.
	BECKETT ENDS>	R. L. Polk & Co.
1971	Jamerson M C Kinley	R. L. Polk & Co.
1966	JAMERSON MC KINLEY	R. L. Polk & Co.
1962	Jamerson Mc Kinley	R. L. Polk & Co.

1512 MADISON AVE

<u>Year</u>	<u>Uses</u>	<u>Source</u>
1971	Blunt Odell G	R. L. Polk & Co.
1966	BLUNT ODELL G	R. L. Polk & Co.
1962	Blunt Odell G	R. L. Polk & Co.

1514 MADISON AVE

<u>Year</u>	<u>Uses</u>	<u>Source</u>
1971	Fields Wilbert L	R. L. Polk & Co.
	MARSHALL INTERSECTS	R. L. Polk & Co.
	BECKETT ENDS	R. L. Polk & Co.
1966	WILLIAMS JIMMY L	R. L. Polk & Co.
	MARSHALL INTERSECTS	R. L. Polk & Co.
	BECKETT ENDS	R. L. Polk & Co.
1962	Mount Robt M	R. L. Polk & Co.
	Marshall intersects	R. L. Polk & Co.

FINDINGS

<u>Year</u>	<u>Uses</u>	<u>Source</u>
1962	Beckett ends	R. L. Polk & Co.

1610 MADISON AVE

<u>Year</u>	<u>Uses</u>	<u>Source</u>
1991	Vacant	R. L. Polk & Co.
1985	Grines Dolly	R. L. Polk & Co.
1980	Millage Rosa H Mrs	R. L. Polk & Co.
1975	Feagins Rosa Mrs %4424225%	R. L. Polk & Co.
1971	Feagins Rosa Mrs	R. L. Polk & Co.
1966	FEAGINS ROSA MRS	R. L. Polk & Co.

1611 MADISON AVE

<u>Year</u>	<u>Uses</u>	<u>Source</u>
1999	THOMAS GLADYS H	Hill-Donnelly Corporation
1991	Thomas Gladys Mrs	R. L. Polk & Co.
1985	Thomas Scott	R. L. Polk & Co.
1980	Thomas Gladys Mrs	R. L. Polk & Co.
1975	Thomas Gladys Mrs %442 5868%	R. L. Polk & Co.
1971	Thomas Gladys Mrs	R. L. Polk & Co.
1966	VACANT	R. L. Polk & Co.
1962	Vacant	R. L. Polk & Co.

1616 MADISON AVE

<u>Year</u>	<u>Uses</u>	<u>Source</u>
1999	HARRIS EDDIE	Hill-Donnelly Corporation
	MASON DAVEL	Hill-Donnelly Corporation
1991	Harris Eddie	R. L. Polk & Co.
1985	Harris	R. L. Polk & Co.
1980	Harris Eddie	R. L. Polk & Co.
1975	Harris %Eddie 4424092%	R. L. Polk & Co.
1971	Harris Eddie	R. L. Polk & Co.
1966	CUMMINGS EARL C	R. L. Polk & Co.
1962	Mortimer Dale B	R. L. Polk & Co.

FINDINGS

1617 MADISON AVE

<u>Year</u>	<u>Uses</u>	<u>Source</u>
1999	FAISON MATTIE	Hill-Donnelly Corporation
1991	Fason Mattie Mrs	R. L. Polk & Co.
1985	Fason Mattie Mrs	R. L. Polk & Co.
1980	Fason Mattie Mrs	R. L. Polk & Co.
1975	Fason Mattie Mrs	R. L. Polk & Co.

MARSHALL

907 MARSHALL

<u>Year</u>	<u>Uses</u>	<u>Source</u>
1962	Thomas Lula M Mrs	R. L. Polk & Co.
1958	Cofer Queen E Mrs drsmkr	R. L. Polk & Co.
1952	Cofer Queen E drsmkr	R. L. Polk & Co.

909 MARSHALL

<u>Year</u>	<u>Uses</u>	<u>Source</u>
1962	Wilkins Geo L	R. L. Polk & Co.
1958	Gerald Martha C Mrs	R. L. Polk & Co.
1952	Gerald Martha C Mrs	R. L. Polk & Co.

1003 MARSHALL

<u>Year</u>	<u>Uses</u>	<u>Source</u>
1962	Strickland Walter R	R. L. Polk & Co.
1958	Strickland Walter R	R. L. Polk & Co.

1005 MARSHALL

<u>Year</u>	<u>Uses</u>	<u>Source</u>
1962	Goss Evelyn B	R. L. Polk & Co.
1958	Aiken John	R. L. Polk & Co.

1006 MARSHALL

<u>Year</u>	<u>Uses</u>	<u>Source</u>
1962	Seymore Emma Mrs	R. L. Polk & Co.
1958	Seymore Emma Mrs	R. L. Polk & Co.
1952	Seymore Emma Mrs	R. L. Polk & Co.

FINDINGS

<u>Year</u>	<u>Uses</u>	<u>Source</u>
1947	Seymore Emma c	R. L. Polk & Co.
	Rhone Roosevelt c	R. L. Polk & Co.
1941	Seymore Emma c	R. L. Polk & Co.
	Sermons Eug c	R. L. Polk & Co.
	Sparks Eufrazier c	R. L. Polk & Co.
	Chism Benj c	R. L. Polk & Co.
	Saylor Forest c	R. L. Polk & Co.
1931	Williams Otis	R. L. Polk & Co.
	Green Ernest	R. L. Polk & Co.

1008 MARSHALL

<u>Year</u>	<u>Uses</u>	<u>Source</u>
1962	Rhone Roosevelt trucking	R. L. Polk & Co.
1958	Rhone Roosevelt	R. L. Polk & Co.
1952	Rhone Roosevelt	R. L. Polk & Co.
1941	Williams Dinelia c	R. L. Polk & Co.
	Hines Callie c	R. L. Polk & Co.
	Williams How ard c	R. L. Polk & Co.
	Washington Elmer c	R. L. Polk & Co.
1931	Lagree Ervin	R. L. Polk & Co.
	Williams Benj	R. L. Polk & Co.
	Williams John	R. L. Polk & Co.

1010 MARSHALL

<u>Year</u>	<u>Uses</u>	<u>Source</u>
1962	Williams Tommie	R. L. Polk & Co.
1958	Ridley Felton H	R. L. Polk & Co.
1952	Ridley Felton H	R. L. Polk & Co.
	Payne Clarence	R. L. Polk & Co.
1947	Ridley Felton H c	R. L. Polk & Co.
1941	Callow ay Bonnie c	R. L. Polk & Co.
	Payne Clarence c	R. L. Polk & Co.
	Garrett Benj c	R. L. Polk & Co.
1931	Vacant	R. L. Polk & Co.

FINDINGS

1100 MARSHALL

<u>Year</u>	<u>Uses</u>	<u>Source</u>
1962	Curtis Elementary Sch	R. L. Polk & Co.
1958	Curtis Elementary School	R. L. Polk & Co.
1952	Curtis Elementary Sch	R. L. Polk & Co.
1947	Curtis Elementary School c	R. L. Polk & Co.
1941	North Ward Sch c	R. L. Polk & Co.

1113 MARSHALL

<u>Year</u>	<u>Uses</u>	<u>Source</u>
1931	Young Will	R. L. Polk & Co.

1115 MARSHALL

<u>Year</u>	<u>Uses</u>	<u>Source</u>
1931	Wilson Callie C	R. L. Polk & Co.

1117 MARSHALL

<u>Year</u>	<u>Uses</u>	<u>Source</u>
1931	Vacant	R. L. Polk & Co.

1119 MARSHALL

<u>Year</u>	<u>Uses</u>	<u>Source</u>
1931	Rhodes Ela	R. L. Polk & Co.

1121 MARSHALL

<u>Year</u>	<u>Uses</u>	<u>Source</u>
1952	Kitchen Robt L	R. L. Polk & Co.
	Miles Abbott	R. L. Polk & Co.
1941	Brown Walter c	R. L. Polk & Co.
1931	Jones Albert	R. L. Polk & Co.

1123 MARSHALL

<u>Year</u>	<u>Uses</u>	<u>Source</u>
1931	Vacant	R. L. Polk & Co.

1125 MARSHALL

<u>Year</u>	<u>Uses</u>	<u>Source</u>
1962	Reed Virginia Mrs	R. L. Polk & Co.

FINDINGS

<u>Year</u>	<u>Uses</u>	<u>Source</u>
1958	Reed Virginia Mrs	R. L. Polk & Co.
1952	Reed Virginia Mrs	R. L. Polk & Co.
1931	Vacant	R. L. Polk & Co.

1127 MARSHALL

<u>Year</u>	<u>Uses</u>	<u>Source</u>
1962	Scott Sam	R. L. Polk & Co.
1958	Smith Sam	R. L. Polk & Co.
1931	Mc Coy Mary	R. L. Polk & Co.

1129 MARSHALL

<u>Year</u>	<u>Uses</u>	<u>Source</u>
1962	Strickland Chas H Rev	R. L. Polk & Co.
1958	Strickland Chas H Rev	R. L. Polk & Co.
1931	Singletary Sami	R. L. Polk & Co.

1131 MARSHALL

<u>Year</u>	<u>Uses</u>	<u>Source</u>
1962	Harrison Joe L	R. L. Polk & Co.
1958	Harrison Joe L	R. L. Polk & Co.
1952	Harrison Joe L	R. L. Polk & Co.
1931	Vacant	R. L. Polk & Co.

1133 MARSHALL

<u>Year</u>	<u>Uses</u>	<u>Source</u>
1962	Vacant	R. L. Polk & Co.
1958	Ewell Angus	R. L. Polk & Co.
1952	Euell Angus	R. L. Polk & Co.
1931	Stewart Jack C	R. L. Polk & Co.

1137 MARSHALL

<u>Year</u>	<u>Uses</u>	<u>Source</u>
1962	Moody Geo	R. L. Polk & Co.
1958	Wilburn Wyart	R. L. Polk & Co.

FINDINGS

1161 MARSHALL

<u>Year</u>	<u>Uses</u>	<u>Source</u>
1962	Curtis Shirley W	R. L. Polk & Co.
1958	Vacant	R. L. Polk & Co.

MARSHALL ST

902 MARSHALL ST

<u>Year</u>	<u>Uses</u>	<u>Source</u>
2020	CORA DIXON	EDR Digital Archive
	DENISE COLLIE	EDR Digital Archive
2017	PARKS DIXON	Cole Information
2010	CORA DIXON	Cole Information
2006	H Dixon Lenzy L & Cora A	Hill-Donnelly Information Services
2005	LENZY DIXON	Cole Information
2000	LENZY DIXON	Cole Information
1999	DIXON LENZY L	Hill-Donnelly Corporation
1995	DIXON, LENZY L	Cole Information
1992	DIXON, LENZY L	Cole Information
1991	Dixon Leozy L	R. L. Polk & Co.
1985	Dixon Lenzy L	R. L. Polk & Co.
1980	Dixon Lenzy L	R. L. Polk & Co.
1975	Dixon Lenzy L %443 5969%	R. L. Polk & Co.

903 MARSHALL ST

<u>Year</u>	<u>Uses</u>	<u>Source</u>
1995	OCCUPANT UNKNOWNN	Cole Information
1991	Hall Gussis L Mrs	R. L. Polk & Co.
1985	Vacant	R. L. Polk & Co.
1980	Carey Leila	R. L. Polk & Co.
1975	Hubbard Minnie M %442 2370%	R. L. Polk & Co.
1971	Hubbard Minnie M	R. L. Polk & Co.

904 MARSHALL ST

<u>Year</u>	<u>Uses</u>	<u>Source</u>
2020	MARSHALL ST 904	EDR Digital Archive

FINDINGS

<u>Year</u>	<u>Uses</u>	<u>Source</u>
2020	STEPHANIE LEA	EDR Digital Archive
2014	OCCUPANT UNKNOWN	Cole Information
2010	ROSITA MCCRAY	Cole Information
2006	H Mccray R P	Hill-Donnelly Information Services
2005	ROSITA MCCRAY	Cole Information
2000	ROSITA MCCRAY	Cole Information
1999	MCCRAY ROSITA P	Hill-Donnelly Corporation
1995	OCCUPANT UNKNOWNNN	Cole Information
1991	Ward Bobby Jo	R. L. Polk & Co.
1985	Jackson Hubert	R. L. Polk & Co.
1980	Jackson Hubert	R. L. Polk & Co.
1975	Armour Susie M Mrs %442 9721%	R. L. Polk & Co.

905 MARSHALL ST

<u>Year</u>	<u>Uses</u>	<u>Source</u>
2000	OCCUPANT UNKNOWN	Cole Information
1995	PASCO, CLEMMIE L	Cole Information
1991	Vacant	R. L. Polk & Co.
1985	Gallow ay Jew el	R. L. Polk & Co.
1980	Washington Annie E	R. L. Polk & Co.
1975	Washington Annie E Mrs %447 4705%	R. L. Polk & Co.
1971	Washington Annie E Mrs	R. L. Polk & Co.

906 MARSHALL ST

<u>Year</u>	<u>Uses</u>	<u>Source</u>
2020	ERIC HANNAH	EDR Digital Archive
	RODNEY HANNAH	EDR Digital Archive
	RAQUEL WILLIAMS	EDR Digital Archive
2017	ERIC HANNAH	Cole Information
2014	RAQUEL WILLIAMS	Cole Information
2010	OCCUPANT UNKNOWN	Cole Information
2006	H Hannah WD A	Hill-Donnelly Information Services
2005	OCCUPANT UNKNOWN	Cole Information
2000	ERIC HANNAH	Cole Information

FINDINGS

<u>Year</u>	<u>Uses</u>	<u>Source</u>
1999	HANNAH ERIC L	Hill-Donnelly Corporation
1995	HANNAH, ERIC L	Cole Information
1991	Hannah Eric L	R. L. Polk & Co.
1985	Hannah Willie D	R. L. Polk & Co.
1980	Hannah Willie D	R. L. Polk & Co.
1975	Hanna Willie D	R. L. Polk & Co.

907 MARSHALL ST

<u>Year</u>	<u>Uses</u>	<u>Source</u>
2000	OCCUPANT UNKNOWN	Cole Information
1992	MCMILLON, CORINE	Cole Information
1991	Mc Millan Corrine Mrs	R. L. Polk & Co.
1985	Mc Millan Corrine Mrs	R. L. Polk & Co.
1980	Mc Millon Corrine Mrs	R. L. Polk & Co.
1975	Mc Millon Corrine Mrs	R. L. Polk & Co.
1971	Armour Susie M Mrs	R. L. Polk & Co.

909 MARSHALL ST

<u>Year</u>	<u>Uses</u>	<u>Source</u>
2000	OCCUPANT UNKNOWN	Cole Information
1995	FONSECA, RUBY	Cole Information
1991	Vacant 2 Hses	R. L. Polk & Co.
1985	Tow ns Brantley	R. L. Polk & Co.
1980	Tow nsend Bradley	R. L. Polk & Co.
1975	Brantly Tow ns	R. L. Polk & Co.
1971	Vacant	R. L. Polk & Co.

925 MARSHALL ST

<u>Year</u>	<u>Uses</u>	<u>Source</u>
2014	TERRENCE LARKIN	Cole Information
2010	CHARLIE WILBURN	Cole Information
2006	No Current Listing	Hill-Donnelly Information Services
2005	OCCUPANT UNKNOWN	Cole Information
1985	Larkin Delores	R. L. Polk & Co.

FINDINGS

<u>Year</u>	<u>Uses</u>	<u>Source</u>
1980	Larkin Delores	R. L. Polk & Co.
1975	Vacant	R. L. Polk & Co.

927 MARSHALL ST

<u>Year</u>	<u>Uses</u>	<u>Source</u>
2020	MATTHEW SINGLETARY	EDR Digital Archive
	DEKISHA DAVIS	EDR Digital Archive
2017	DEKISHA DAVIS	Cole Information
2010	JAMES WILSON	Cole Information
2006	No Current Listing	Hill-Donnelly Information Services
2005	LOVIE GILYARD	Cole Information
1991	Wilson Mary	R. L. Polk & Co.
1985	Hill R	R. L. Polk & Co.
1980	Wilson James A	R. L. Polk & Co.

1000 MARSHALL ST

<u>Year</u>	<u>Uses</u>	<u>Source</u>
2020	KATHRYN SHERIDAN	EDR Digital Archive
2014	LESLIE STRANAHAN	Cole Information
2010	JONATHAN HACKEY	Cole Information
2006	No Current Listing	Hill-Donnelly Information Services
2005	OCCUPANT UNKNOWN	Cole Information
2000	OCCUPANT UNKNOWN	Cole Information
1999	MASSEY G L	Hill-Donnelly Corporation
1995	MASSEY, GERTHA L	Cole Information
1992	MASSEY, GERTHA L	Cole Information
1991	Massey Gertha L Mrs	R. L. Polk & Co.
1985	Massey Gertha L	R. L. Polk & Co.
1980	Massey Gertha L	R. L. Polk & Co.
1975	Massey Gertha L %447 3844%	R. L. Polk & Co.

1002 MARSHALL ST

<u>Year</u>	<u>Uses</u>	<u>Source</u>
2020	OUTREACH MIRACLES	EDR Digital Archive

FINDINGS

<u>Year</u>	<u>Uses</u>	<u>Source</u>
2020	KACIE PUTMAN	EDR Digital Archive
	SHERWOOD PEARSON	EDR Digital Archive
2017	MIRACLES OUTREACH	Cole Information
2014	WENDELL DUGGAN	Cole Information
2010	WENDELL DUGGINS	Cole Information
2006	H Pearson Dorothy A	Hill-Donnelly Information Services
2005	DOROTHY PEARSON	Cole Information
2000	DOROTHY PEARSON	Cole Information
1999	PEARSON DOROTHY H	Hill-Donnelly Corporation
1995	PEARSON, DOROTHY	Cole Information
1992	PEARSON, DOROTHY	Cole Information
1991	Pearson Dorothy B Mrs	R. L. Polk & Co.
1985	Pearson Dorothy B Mrs	R. L. Polk & Co.
1980	Pearson Dorothy B Mrs	R. L. Polk & Co.
1975	Pearson Dorothy B Mrs 447 1260	R. L. Polk & Co.
1971	Pearson Dorothy Mrs	R. L. Polk & Co.

1003 MARSHALL ST

<u>Year</u>	<u>Uses</u>	<u>Source</u>
2000	OCCUPANT UNKNOWN	Cole Information
1991	Mitchell Linda P Mrs	R. L. Polk & Co.
1985	No Return	R. L. Polk & Co.
1980	Campbell Lavoria Mrs	R. L. Polk & Co.
1975	Strickland Walter R	R. L. Polk & Co.
1971	Strickland Walter R	R. L. Polk & Co.

1005 MARSHALL ST

<u>Year</u>	<u>Uses</u>	<u>Source</u>
2000	OCCUPANT UNKNOWN	Cole Information
1991	Davis Mae L Mrs	R. L. Polk & Co.
	GREENWOOD AV INTERSECTS	R. L. Polk & Co.
1985	Davis Mae L Mrs	R. L. Polk & Co.
1980	Davis Mae L Mrs	R. L. Polk & Co.
	GREENWOOD AV INTERSECTS	R. L. Polk & Co.

FINDINGS

<u>Year</u>	<u>Uses</u>	<u>Source</u>
1975	Allen James S%447 0621%	R. L. Polk & Co.
	GREENWOOD AV INTERSECTS>	R. L. Polk & Co.
1971	Allen James S	R. L. Polk & Co.

1006 MARSHALL ST

<u>Year</u>	<u>Uses</u>	<u>Source</u>
1971	Hannah Willie D	R. L. Polk & Co.

1008 MARSHALL ST

<u>Year</u>	<u>Uses</u>	<u>Source</u>
1971	Green Eddie S	R. L. Polk & Co.

1010 MARSHALL ST

<u>Year</u>	<u>Uses</u>	<u>Source</u>
1971	Moore John	R. L. Polk & Co.
	Burks Cherry Mrs	R. L. Polk & Co.
	GREENWOOD AV INTERSECTS	R. L. Polk & Co.

1014 MARSHALL ST

<u>Year</u>	<u>Uses</u>	<u>Source</u>
2020	MELISSA MANZA	EDR Digital Archive
	RALPH SHACKELFORD	EDR Digital Archive
2017	RALPH SHACKELFORD	Cole Information
2014	OCCUPANT UNKNOWN	Cole Information
2010	RALPH SHACKELFORD	Cole Information
2006	Shackelford R A: 8 B	Hill-Donnelly Information Services
2005	RALPH SHACKELFORD	Cole Information
2000	OCCUPANT UNKNOWN	Cole Information
1999	SHACKELFROD R	Hill-Donnelly Corporation
1995	OCCUPANT UNKNOWNN	Cole Information
1992	SHACKELFORD, GLORIA	Cole Information

1101 MARSHALL ST

<u>Year</u>	<u>Uses</u>	<u>Source</u>
2014	PINELLAS COUNTY SCHOOLS	Cole Information
2010	ROBINSON CHALLENGE SCHOOL	Cole Information

FINDINGS

<u>Year</u>	<u>Uses</u>	<u>Source</u>
2006	Robinson Challenge School	Hill-Donnelly Information Services
2005	FEIC AT ROBINSON CHALLENGE	Cole Information
2000	PINELLAS COUNTY SCHOOLS ROBINSON CHALLENGE	Cole Information
1999	ROBINSON CHALLENGE	Hill-Donnelly Corporation
1995	ROBINSON CHALLENGE SCHOOL	Cole Information
1992	ROBINSON CHLNG SCH	Cole Information
1991	Robinson Challenge School	R. L. Polk & Co.
	WASHINGTON AV INTERSECTS	R. L. Polk & Co.
1985	Curtis Elementary School	R. L. Polk & Co.
1980	Curtis Elementary School	R. L. Polk & Co.
	WASHINGTON AV INTERSECTS	R. L. Polk & Co.
1975	Curtis Elementary School 9483%	R. L. Polk & Co.
	WASHINGTON AV INTERSECTS>	R. L. Polk & Co.
1971	Curtis Elementary School	R. L. Polk & Co.
	WASHINGTON AV INTERSECTS	R. L. Polk & Co.

1123 MARSHALL ST

<u>Year</u>	<u>Uses</u>	<u>Source</u>
2020	LOOCHIE HADLEY	EDR Digital Archive
	JEROME WIMBERLY	EDR Digital Archive
	GERMAINE MCAFFEE	EDR Digital Archive
2017	MARY PRESSLEY	Cole Information
2010	MAXINE JACKSON	Cole Information
2006	No Current Listing	Hill-Donnelly Information Services
2005	DEONTE BURT	Cole Information
1999	WILLIAMS N B	Hill-Donnelly Corporation
1995	OCCUPANT UNKNOWN	Cole Information
1992	MINOR, GEORGE	Cole Information
1991	Minor Anna S Mrs	R. L. Polk & Co.
1985	Minor Anna S Mrs	R. L. Polk & Co.
1980	Minor Geo E	R. L. Polk & Co.
1975	Minor Geo E 1330%	R. L. Polk & Co.
1971	Minor Geo E	R. L. Polk & Co.

FINDINGS

1125 MARSHALL ST

<u>Year</u>	<u>Uses</u>	<u>Source</u>
2020	BOBBY ISLAND	EDR Digital Archive
	TERRY CLEMONS	EDR Digital Archive
	MARTHA MCKINNEY	EDR Digital Archive
	EDITH ISLAND	EDR Digital Archive
	FREDA DIXON	EDR Digital Archive
	SHERMAN CLEMONS	EDR Digital Archive
2017	CLEMONS BATTLE	Cole Information
2014	JANET BATTLE	Cole Information
2010	BOBBY ISLAND	Cole Information
2006	No Current Listing	Hill-Donnelly Information Services
2005	JOHN ALLEN	Cole Information
2000	OCCUPANT UNKNOWN	Cole Information
1999	ISLAND B	Hill-Donnelly Corporation
1995	OCCUPANT UNKNOWNN	Cole Information
1991	Miller Rays A Mrs	R. L. Polk & Co.
1985	Vacant	R. L. Polk & Co.
1980	Reed Virginia Mrs	R. L. Polk & Co.
1975	Reed Virginia Mrs %447 1910%	R. L. Polk & Co.
1971	Reed Virginia Mrs	R. L. Polk & Co.

1127 MARSHALL ST

<u>Year</u>	<u>Uses</u>	<u>Source</u>
2020	JULIO FERNANDEZ	EDR Digital Archive
	TALIA COLE	EDR Digital Archive
	JAYA NEWSOME	EDR Digital Archive
2017	PHYLLIS WILLIAMS	Cole Information
2014	FREDRICKA BURNEY	Cole Information
2010	SCOT JONES	Cole Information
2006	Redding Patricia	Hill-Donnelly Information Services
2005	PATRICIA REDDING	Cole Information
1995	OCCUPANT UNKNOWNN	Cole Information
1991	Floyd Eddie L	R. L. Polk & Co.

FINDINGS

<u>Year</u>	<u>Uses</u>	<u>Source</u>
1985	Baldwin Patricia	R. L. Polk & Co.
1980	Scott Sam	R. L. Polk & Co.
1975	Scott Sam R%447 4703%	R. L. Polk & Co.
1971	Scott Sam	R. L. Polk & Co.

1129 MARSHALL ST

<u>Year</u>	<u>Uses</u>	<u>Source</u>
2020	JUANITA BROWN	EDR Digital Archive
	YVETTE WILLIAMS	EDR Digital Archive
2017	JAMES HOWARD	Cole Information
2014	OCCUPANT UNKNOWN	Cole Information
2010	ETHEL MIXON	Cole Information
2006	No Current Listing	Hill-Donnelly Information Services
2000	OCCUPANT UNKNOWN	Cole Information
1995	CAPERS, MARY F	Cole Information
1992	CAPERS, M F	Cole Information
1991	Capers Mary F Mrs	R. L. Polk & Co.
1985	Capers Mary F	R. L. Polk & Co.
1980	Frances Mary K	R. L. Polk & Co.
1975	Harvey Donald R%447 8583%	R. L. Polk & Co.
1971	Harvey Donald R	R. L. Polk & Co.

1131 MARSHALL ST

<u>Year</u>	<u>Uses</u>	<u>Source</u>
2017	TAMEKA PIERCE	Cole Information
2014	MUHAMMAD KHAN	Cole Information
2006	H Cusimano S	Hill-Donnelly Information Services
2005	N YOUNG	Cole Information
2000	JOE HARRISON	Cole Information
1999	HARRISON JOEL H	Hill-Donnelly Corporation
1995	HARRISON, JOE L	Cole Information
1992	HARRISON, JOE L	Cole Information
1991	Harrison Joe L Mrs	R. L. Polk & Co.
1985	Harrison Marganer B Mrs	R. L. Polk & Co.

FINDINGS

<u>Year</u>	<u>Uses</u>	<u>Source</u>
1980	Harrison Marganer B Mrs	R. L. Polk & Co.
1975	Harrison Marganer B Mrs %447 2341%	R. L. Polk & Co.
1971	Harrison Marganer B Mrs	R. L. Polk & Co.

1133 MARSHALL ST

<u>Year</u>	<u>Uses</u>	<u>Source</u>
2020	WILLIE PARKER	EDR Digital Archive
2005	OCCUPANT UNKNOWN	Cole Information
1991	Wilson Louis	R. L. Polk & Co.
1985	Wilson Louis	R. L. Polk & Co.
1975	Harris M %arcus 4463225%	R. L. Polk & Co.
1971	Harris Marcus	R. L. Polk & Co.
	BRENTWOOD AV INTERSECTS	R. L. Polk & Co.

1135 MARSHALL ST

<u>Year</u>	<u>Uses</u>	<u>Source</u>
1995	HOVAN, HARPIK	Cole Information

1137 MARSHALL ST

<u>Year</u>	<u>Uses</u>	<u>Source</u>
2020	ORMINOR STANLEY	EDR Digital Archive
	DONTRELL STANLEY	EDR Digital Archive
2014	JAMES STANLEY	Cole Information
2010	JAMES STANLEY	Cole Information
2006	H Stanley 3 E A	Hill-Donnelly Information Services
2005	JAMES STANLEY	Cole Information
1991	Zachary Robt	R. L. Polk & Co.
	MADISON AV INTERSECTS	R. L. Polk & Co.
1985	Flow ers Elouise	R. L. Polk & Co.
1980	Moore John O	R. L. Polk & Co.
	MADISON AV INTERSECTS	R. L. Polk & Co.
1975	Frazier Lula Mrs	R. L. Polk & Co.
	MADISON AV INTERSECTS>	R. L. Polk & Co.
1971	Mathis Joe L	R. L. Polk & Co.

FINDINGS

<u>Year</u>	<u>Uses</u>	<u>Source</u>
1971	MADISON AV INTERSECTS	R. L. Polk & Co.

1161 MARSHALL ST

<u>Year</u>	<u>Uses</u>	<u>Source</u>
2020	TWYNETTA FEAZELL	EDR Digital Archive
2014	TWYNETTA FEAZELL	Cole Information
2010	TWYNETTA FEAZELL	Cole Information
2006	Feazell TD 00oo	Hill-Donnelly Information Services
2005	WILLARD JONES	Cole Information
2000	OCCUPANT UNKNOWN	Cole Information
1999	JONES L S	Hill-Donnelly Corporation
1995	MARRY, EDDIE	Cole Information
1991	Curtis Shirley W	R. L. Polk & Co.
1985	Curtis Shirley W	R. L. Polk & Co.
1980	Curtis Shirley W	R. L. Polk & Co.
1975	Curtis Shirley W %446 2957%	R. L. Polk & Co.
1971	Curtis Shirley W	R. L. Polk & Co.

1167 MARSHALL ST

<u>Year</u>	<u>Uses</u>	<u>Source</u>
2006	H Willis V H A	Hill-Donnelly Information Services
1999	WILLIS V H	Hill-Donnelly Corporation
1991	Willis Victoria	R. L. Polk & Co.
1985	Wiggins S J	R. L. Polk & Co.

MARTIN LUTHER KING AV

1212 MARTIN LUTHER KING AV

<u>Year</u>	<u>Uses</u>	<u>Source</u>
2000	J GREGGS	Cole Information

MARTIN LUTHER KING JR

1604 MARTIN LUTHER KING JR

<u>Year</u>	<u>Uses</u>	<u>Source</u>
2006	Quaintance S v	Hill-Donnelly Information Services

FINDINGS

<u>Year</u>	<u>Uses</u>	<u>Source</u>
2006	Quaintance S v	Hill-Donnelly Information Services
	Quaintance S v	Hill-Donnelly Information Services

1606 MARTIN LUTHER KING JR

<u>Year</u>	<u>Uses</u>	<u>Source</u>
2006	Ward J C A	Hill-Donnelly Information Services
	Ward J C A	Hill-Donnelly Information Services

1613 MARTIN LUTHER KING JR

<u>Year</u>	<u>Uses</u>	<u>Source</u>
2006	H Brow n D J	Hill-Donnelly Information Services

MLK JR AVE

1201 MLK JR AVE

<u>Year</u>	<u>Uses</u>	<u>Source</u>
2000	CLEARWATER CITY OF PARKS AND RECREATION	Cole Information

N MADISON AVE

1304 N MADISON AVE

<u>Year</u>	<u>Uses</u>	<u>Source</u>
2014	OCCUPANT UNKNOWN	Cole Information
2010	OLGA FAVROW	Cole Information
2005	OLGA FAVROW	Cole Information
2000	WINTHRO JENKINS	Cole Information
1995	JENKINS, W	Cole Information
1992	SCRIVENS, VIOLA	Cole Information

1308 N MADISON AVE

<u>Year</u>	<u>Uses</u>	<u>Source</u>
2014	CHRISTINA ATKINSON	Cole Information
	ASHLEY ANDERSON	Cole Information
2010	OCCUPANT UNKNOWN	Cole Information
2000	OCCUPANT UNKNOWN	Cole Information
1995	OCCUPANT UNKNOWN	Cole Information

FINDINGS

1310 N MADISON AVE

<u>Year</u>	<u>Uses</u>	<u>Source</u>
2014	OCCUPANT UNKNOWN	Cole Information
2010	OCCUPANT UNKNOWN	Cole Information

1312 N MADISON AVE

<u>Year</u>	<u>Uses</u>	<u>Source</u>
2020	LEROY WILLIAMS	EDR Digital Archive
	WILLIE CLARK	EDR Digital Archive
	CHARLES HENRY	EDR Digital Archive
	JONATHAN WADE	EDR Digital Archive
2017	SHARON GORDON-BATTLE	Cole Information
2014	EZEKIEL CLARK	Cole Information
2010	MARKEYTA FLOWERS	Cole Information
2005	OCCUPANT UNKNOWN	Cole Information
2000	WILLIE CLARK	Cole Information
1995	MILLER, GEORGIA	Cole Information

1338 N MADISON AVE

<u>Year</u>	<u>Uses</u>	<u>Source</u>
2000	OCCUPANT UNKNOWN	Cole Information

1364 N MADISON AVE

<u>Year</u>	<u>Uses</u>	<u>Source</u>
2000	OCCUPANT UNKNOWN	Cole Information

1378 N MADISON AVE

<u>Year</u>	<u>Uses</u>	<u>Source</u>
2014	JAY HAHN	Cole Information

1379 N MADISON AVE

<u>Year</u>	<u>Uses</u>	<u>Source</u>
2000	OCCUPANT UNKNOWN	Cole Information

1407 N MADISON AVE

<u>Year</u>	<u>Uses</u>	<u>Source</u>
2020	LEON BRADLEY	EDR Digital Archive

FINDINGS

<u>Year</u>	<u>Uses</u>	<u>Source</u>
2020	NANCY BRADLEY	EDR Digital Archive
2017	NANCY BRADLEY	Cole Information
2014	NANCY BRADLEY	Cole Information
2010	NANCY BRADLEY	Cole Information
2005	NANCY BRADLEY	Cole Information
1995	OCCUPANT UNKNOWN	Cole Information

1411 N MADISON AVE

<u>Year</u>	<u>Uses</u>	<u>Source</u>
2020	SEMIEAKEEM HEARNS	EDR Digital Archive
	SETIEDREA WHITE	EDR Digital Archive
	CECIL ALLEN	EDR Digital Archive
2017	TORRY MILLER	Cole Information
2014	SEMIE WHITE	Cole Information
2010	SEMIE WHITE	Cole Information
2005	SETIEDREA WHITE	Cole Information
2000	OCCUPANT UNKNOWN	Cole Information
1995	OCCUPANT UNKNOWN	Cole Information
1992	WHITE, ANTION C	Cole Information

1413 N MADISON AVE

<u>Year</u>	<u>Uses</u>	<u>Source</u>
2014	OCCUPANT UNKNOWN	Cole Information

1414 N MADISON AVE

<u>Year</u>	<u>Uses</u>	<u>Source</u>
2020	TOCCARA HOBBS	EDR Digital Archive
	MAE WILLIAMS	EDR Digital Archive
2017	JOHNNIE FAISON	Cole Information
2014	JOHNNIE FAISON	Cole Information
2010	JOHNNIE FAISON	Cole Information
2005	MAE WILLIAMS	Cole Information
2000	OCCUPANT UNKNOWN	Cole Information
1995	FROST, ANNA W	Cole Information

FINDINGS

1415 N MADISON AVE

<u>Year</u>	<u>Uses</u>	<u>Source</u>
2020	RICHARD KELLEY	EDR Digital Archive
2017	DOBERT THOMPSON	Cole Information
1995	THOMPSON, DOBERT L	Cole Information
1992	WARFIELD, FRANK H	Cole Information

1480 N MADISON AVE

<u>Year</u>	<u>Uses</u>	<u>Source</u>
2000	OCCUPANT UNKNOWN	Cole Information

1500 N MADISON AVE

<u>Year</u>	<u>Uses</u>	<u>Source</u>
2020	JAVIER WILLIAMS	EDR Digital Archive
	JAMILA BROWNING	EDR Digital Archive
2014	JACQUELINE HEARNS	Cole Information
2010	DENISHA STEWART	Cole Information
2005	MARY SMITH	Cole Information
2000	LEROY SMITH	Cole Information
1995	SMITH, LEROY	Cole Information
1992	SMITH, LEROY	Cole Information

1501 N MADISON AVE

<u>Year</u>	<u>Uses</u>	<u>Source</u>
2017	DEVINE DUNN	Cole Information
1995	OCCUPANT UNKNOWN	Cole Information
1992	THOMPSON, D M	Cole Information

1503 N MADISON AVE

<u>Year</u>	<u>Uses</u>	<u>Source</u>
2000	D THOMPSON	Cole Information
1995	THOMPSON, D M	Cole Information

1504 N MADISON AVE

<u>Year</u>	<u>Uses</u>	<u>Source</u>
2020	CECILIA MC KEGG	EDR Digital Archive

FINDINGS

<u>Year</u>	<u>Uses</u>	<u>Source</u>
2017	CECILIA MCKEGG	Cole Information
2014	CECILIA MCKEGG	Cole Information
2010	TOMMY WILLIAMS	Cole Information
2005	OCCUPANT UNKNOWN	Cole Information
1995	WALDEN, PHYLLIS	Cole Information

1505 N MADISON AVE

<u>Year</u>	<u>Uses</u>	<u>Source</u>
2010	OCCUPANT UNKNOWN	Cole Information

1506 N MADISON AVE

<u>Year</u>	<u>Uses</u>	<u>Source</u>
2005	OCCUPANT UNKNOWN	Cole Information
1995	ADAMS, LEROY	Cole Information

1508 N MADISON AVE

<u>Year</u>	<u>Uses</u>	<u>Source</u>
2020	XAVIER OWENS	EDR Digital Archive
	ANTHONY PLANETA	EDR Digital Archive
2017	WILLIAM PROCTOR	Cole Information
2014	OCCUPANT UNKNOWN	Cole Information
2010	ANDRE LEE	Cole Information
2005	ANDRE LEE	Cole Information
2000	ANDRE LEE	Cole Information

1510 N MADISON AVE

<u>Year</u>	<u>Uses</u>	<u>Source</u>
2020	NORMAN WOOLFORK	EDR Digital Archive
2014	NORMAN WOOLFORK	Cole Information
2010	NORMAN WOOLFORK	Cole Information
2005	OCCUPANT UNKNOWN	Cole Information
1995	POLK, C L	Cole Information
1992	POLK, C L	Cole Information

FINDINGS

1525 N MADISON AVE

<u>Year</u>	<u>Uses</u>	<u>Source</u>
2010	ROBERT GEORGE	Cole Information
2005	ROBERT GEORGE	Cole Information

1529 N MADISON AVE

<u>Year</u>	<u>Uses</u>	<u>Source</u>
1995	KITCHENS, MARY L	Cole Information

1610 N MADISON AVE

<u>Year</u>	<u>Uses</u>	<u>Source</u>
2020	MARQUIS SAMUEL	EDR Digital Archive
	ARNISA SAMUEL	EDR Digital Archive
	SAMUEL EARNELL	EDR Digital Archive
	LISA UPSHUR	EDR Digital Archive
2017	TROYNETTE UPSHUR	Cole Information
2014	TROYNETTE UPSHUR	Cole Information
2010	LISA UPSHUR	Cole Information
2005	L UPSHUR	Cole Information
1995	DAVIS, JIMMY	Cole Information
1992	BROWN, KAREN	Cole Information

1611 N MADISON AVE

<u>Year</u>	<u>Uses</u>	<u>Source</u>
2020	DIAMOND TELLIS	EDR Digital Archive
	PARNELL MORRELL	EDR Digital Archive
2017	DONNA WILLIAMS	Cole Information
2010	PARNELL MORRELL	Cole Information
2005	GLADYS THOMAS	Cole Information
2000	GLADYS THOMAS	Cole Information
1995	THOMAS, GLADYS	Cole Information
1992	THOMAS, GLADYS	Cole Information

1616 N MADISON AVE

<u>Year</u>	<u>Uses</u>	<u>Source</u>
2020	ROBERT HARRIS	EDR Digital Archive

FINDINGS

<u>Year</u>	<u>Uses</u>	<u>Source</u>
2020	DAVEL MASON	EDR Digital Archive
	TERRAEL MASON	EDR Digital Archive
2017	TIFFANY CLARK	Cole Information
2014	DAVEL MASON	Cole Information
2010	DAVEL MASON	Cole Information
2005	DAVEL MASON	Cole Information
2000	EDDIE HARRIS	Cole Information
	DAVEL MASON	Cole Information
1995	HARRIS, EDDIE	Cole Information
1992	HARRIS, EDDIE	Cole Information

N MARTIN LUTHER AVE

1205 N MARTIN LUTHER AVE

<u>Year</u>	<u>Uses</u>	<u>Source</u>
2020	ATLANTA GREENWOOD	EDR Digital Archive

1215 N MARTIN LUTHER AVE

<u>Year</u>	<u>Uses</u>	<u>Source</u>
2020	KINKS BRAIDING & BEAUTY SALON	EDR Digital Archive

1303 N MARTIN LUTHER AVE

<u>Year</u>	<u>Uses</u>	<u>Source</u>
2020	BIG JIM BAR B-Q	EDR Digital Archive

1310 N MARTIN LUTHER AVE

<u>Year</u>	<u>Uses</u>	<u>Source</u>
2020	OPERATION GRADUATE	EDR Digital Archive

1402 N MARTIN LUTHER AVE

<u>Year</u>	<u>Uses</u>	<u>Source</u>
2020	GREENWOOD GROVE INC	EDR Digital Archive

FINDINGS

N MARTIN LUTHER KING JR AVE

1201 N MARTIN LUTHER KING JR AVE

<u>Year</u>	<u>Uses</u>	<u>Source</u>
2010	MARTIN LUTHER KING RECREATION	Cole Information
2005	PINELLAS OPPORTUNITY COUNCIL	Cole Information

1205 N MARTIN LUTHER KING JR AVE

<u>Year</u>	<u>Uses</u>	<u>Source</u>
2020	SUHAIYB HAMZAWI	EDR Digital Archive
2017	GREENWOOD FOOD MART	Cole Information
2014	GREENWOOD FOOD MART	Cole Information
2005	GREENWOOD FOOD MART	Cole Information

1212 N MARTIN LUTHER KING JR AVE

<u>Year</u>	<u>Uses</u>	<u>Source</u>
2010	SHIRLEY HUNTER	Cole Information

1215 N MARTIN LUTHER KING JR AVE

<u>Year</u>	<u>Uses</u>	<u>Source</u>
2010	WICK CITY CUTZ & BRAIDS	Cole Information
	WICK CITY GRILL	Cole Information
	KINKS BRAIDING & BEAUTY SALON	Cole Information

1238 N MARTIN LUTHER KING JR AVE

<u>Year</u>	<u>Uses</u>	<u>Source</u>
2005	PATRICIA BOWMAN	Cole Information

1239 N MARTIN LUTHER KING JR AVE

<u>Year</u>	<u>Uses</u>	<u>Source</u>
2014	PETER BARLAS	Cole Information

1241 N MARTIN LUTHER KING JR AVE

<u>Year</u>	<u>Uses</u>	<u>Source</u>
2005	JAMES RICH	Cole Information

FINDINGS

1243 N MARTIN LUTHER KING JR AVE

<u>Year</u>	<u>Uses</u>	<u>Source</u>
2014	JOSE ZAMUDIO	Cole Information
2010	JOSE ZAMUDIO	Cole Information
	MARIANNA SEKULA	Cole Information
	HELENE WILSON	Cole Information
2005	MAUREEN DRISCOLL	Cole Information
	MARIANNA SEKULA	Cole Information
	MAUREEN LEWIS	Cole Information

1303 N MARTIN LUTHER KING JR AVE

<u>Year</u>	<u>Uses</u>	<u>Source</u>
2017	BIG JIM BARBQ	Cole Information
2014	BIG JIM BARBQ	Cole Information

1304 N MARTIN LUTHER KING JR AVE

<u>Year</u>	<u>Uses</u>	<u>Source</u>
2014	CHRIST TEMPLE CHURCH P A W	Cole Information
2010	CHRIST TEMPLE CHURCH PAW	Cole Information

1310 N MARTIN LUTHER KING JR AVE

<u>Year</u>	<u>Uses</u>	<u>Source</u>
2017	OPERATION GRADUATE	Cole Information
2014	OPERATION GRADUATE	Cole Information

1381 N MARTIN LUTHER KING JR AVE

<u>Year</u>	<u>Uses</u>	<u>Source</u>
2014	MIGUEL HERNANDEZ	Cole Information
2010	MIGUEL HERNANDEZ	Cole Information
2005	MIGUEL HERNANDEZ	Cole Information

1400 N MARTIN LUTHER KING JR AVE

<u>Year</u>	<u>Uses</u>	<u>Source</u>
2020	EVA BARBER	EDR Digital Archive
2010	EVAS BEAUTY BOX	Cole Information

FINDINGS

1402 N MARTIN LUTHER KING JR AVE

<u>Year</u>	<u>Uses</u>	<u>Source</u>
2014	A SPIRITUAL CHANGE INC	Cole Information
2010	A SPIRITUAL CHANGE INC	Cole Information

1405 N MARTIN LUTHER KING JR AVE

<u>Year</u>	<u>Uses</u>	<u>Source</u>
2020	DWIGHT NELSON	EDR Digital Archive
2017	DWIGHT NELSON	Cole Information
2014	OCCUPANT UNKNOWN	Cole Information
2005	OCCUPANT UNKNOWN	Cole Information

1407 N MARTIN LUTHER KING JR AVE

<u>Year</u>	<u>Uses</u>	<u>Source</u>
2014	OCCUPANT UNKNOWN	Cole Information
2005	OCCUPANT UNKNOWN	Cole Information

1450 N MARTIN LUTHER KING JR AVE

<u>Year</u>	<u>Uses</u>	<u>Source</u>
2005	MARY YEARGIN	Cole Information

1606 N MARTIN LUTHER KING JR AVE

<u>Year</u>	<u>Uses</u>	<u>Source</u>
2020	BETTY PERRY	EDR Digital Archive
2017	JANETTEE PERRY	Cole Information
2014	OCCUPANT UNKNOWN	Cole Information
2010	LOUISE WARD	Cole Information
2005	JULIAN WARD	Cole Information

1613 N MARTIN LUTHER KING JR AVE

<u>Year</u>	<u>Uses</u>	<u>Source</u>
2020	PATRICIA BROWN	EDR Digital Archive
2017	DONALD BROWN	Cole Information
2014	DONALD BROWN	Cole Information
2010	DEMETRE BROWN	Cole Information

FINDINGS

1617 N MARTIN LUTHER KING JR AVE

<u>Year</u>	<u>Uses</u>	<u>Source</u>
2020	E KLAUS	EDR Digital Archive
2017	CLARETHA THOMAS	Cole Information
2014	CLARETHA THOMAS	Cole Information
2010	STEPHANY CLIMES	Cole Information

N MLK AVE

1205 N MLK AVE

<u>Year</u>	<u>Uses</u>	<u>Source</u>
2010	GREENWOOD FOOD MART	Cole Information

N MLK JR AVE

1115 N MLK JR AVE

<u>Year</u>	<u>Uses</u>	<u>Source</u>
2017	DOMINION & POWER COGIC	Cole Information

PENNSYLVANIA

1300 PENNSYLVANIA

<u>Year</u>	<u>Uses</u>	<u>Source</u>
2006	Norsw ether Elizabeth	Hill-Donnelly Information Services
	Norsw ether Elizabeth	Hill-Donnelly Information Services

1306 PENNSYLVANIA

<u>Year</u>	<u>Uses</u>	<u>Source</u>
2006	Adams Lora	Hill-Donnelly Information Services

1401 PENNSYLVANIA

<u>Year</u>	<u>Uses</u>	<u>Source</u>
2006	Harris E	Hill-Donnelly Information Services
	Harris E	Hill-Donnelly Information Services
	Harris E	Hill-Donnelly Information Services

FINDINGS

1402 PENNSYLVANIA

<u>Year</u>	<u>Uses</u>	<u>Source</u>
2006	No Current Listing	Hill-Donnelly Information Services

1404 PENNSYLVANIA

<u>Year</u>	<u>Uses</u>	<u>Source</u>
2006	H Burgess T F	Hill-Donnelly Information Services

1405 PENNSYLVANIA

<u>Year</u>	<u>Uses</u>	<u>Source</u>
2006	No Current Listing	Hill-Donnelly Information Services

1408 PENNSYLVANIA

<u>Year</u>	<u>Uses</u>	<u>Source</u>
2006	8 Freeman Joe	Hill-Donnelly Information Services

1409 PENNSYLVANIA

<u>Year</u>	<u>Uses</u>	<u>Source</u>
2006	H Laneve S	Hill-Donnelly Information Services

1500 PENNSYLVANIA

<u>Year</u>	<u>Uses</u>	<u>Source</u>
2006	St Johns Missionary Baptist	Hill-Donnelly Information Services

PENNSYLVANIA AVE

1300 PENNSYLVANIA AVE

<u>Year</u>	<u>Uses</u>	<u>Source</u>
2020	SHARRLENE WILSON	EDR Digital Archive
2014	BRIAN CLYDE	Cole Information
2010	ROBERT LEWIS	Cole Information
2005	OCCUPANT UNKNOWN	Cole Information
1999	PASCO CLEMMIE L	Hill-Donnelly Corporation
1991	Morgan Pamela C Mrs	R. L. Polk & Co.
1985	Parson Nora	R. L. Polk & Co.
1980	Smith Kath	R. L. Polk & Co.
1971	Vacant	R. L. Polk & Co.

FINDINGS

<u>Year</u>	<u>Uses</u>	<u>Source</u>
1966	YOUNG LILLEY M MRS	R. L. Polk & Co.

1302 PENNSYLVANIA AVE

<u>Year</u>	<u>Uses</u>	<u>Source</u>
2020	EVETTE MITCHELL	EDR Digital Archive
2017	DONALD JOHNSON	Cole Information
	EVETT MITCHELL	Cole Information
2014	EVETT MITCHELL	Cole Information
2010	OCCUPANT UNKNOWN	Cole Information
1991	a Maypasco Dora	R. L. Polk & Co.
	b Jenkisn Eliz	R. L. Polk & Co.
1985	a Jenkins Eliz	R. L. Polk & Co.
	b Williams Ruth	R. L. Polk & Co.
1980	a Jenkins Eliz	R. L. Polk & Co.
	b Williams Ruth	R. L. Polk & Co.
1975	a Jackson Annie	R. L. Polk & Co.
	b Williams Ruth	R. L. Polk & Co.
1971	a No Return	R. L. Polk & Co.
	b Williams Ruth E	R. L. Polk & Co.
1966	WILLIAMS ALICE	R. L. Polk & Co.
	WILLIAMS RUTH	R. L. Polk & Co.
1952	Smith Garfield	R. L. Polk & Co.
1947	Smith Allie c	R. L. Polk & Co.

1303 PENNSYLVANIA AVE

<u>Year</u>	<u>Uses</u>	<u>Source</u>
1985	Wilson Henry	R. L. Polk & Co.
1980	Wear Rebecca	R. L. Polk & Co.
1975	Vacant	R. L. Polk & Co.
1971	White Edmund Jr	R. L. Polk & Co.
1966	WHITE EDMUND JR	R. L. Polk & Co.

FINDINGS

1304 PENNSYLVANIA AVE

<u>Year</u>	<u>Uses</u>	<u>Source</u>
1991	Hunter Joantta	R. L. Polk & Co.
1985	Williams Willie Jr	R. L. Polk & Co.
1980	Page Rosalie	R. L. Polk & Co.
1975	Paige Marguerite G Mrs %4424880%	R. L. Polk & Co.
1971	Paige Lew is W	R. L. Polk & Co.
1966	PAIGE LEWIS W	R. L. Polk & Co.
1952	Paige Lew is W	R. L. Polk & Co.
1947	Larkin O Neal c	R. L. Polk & Co.
1941	Carson Louis c	R. L. Polk & Co.

1305 PENNSYLVANIA AVE

<u>Year</u>	<u>Uses</u>	<u>Source</u>
1991	Lyons Rance	R. L. Polk & Co.
1985	Brow n Clora T	R. L. Polk & Co.
1980	Brow n Clara P	R. L. Polk & Co.
1975	Brow n Clora T Mrs %4436876%	R. L. Polk & Co.
1971	Brow n Clorety Mrs	R. L. Polk & Co.
1966	ADAMS EDNA M MRS	R. L. Polk & Co.
1952	Daniel Mary L Mrs	R. L. Polk & Co.

1306 PENNSYLVANIA AVE

<u>Year</u>	<u>Uses</u>	<u>Source</u>
2020	JANIE MORRIS	EDR Digital Archive
	LORA ADAMS	EDR Digital Archive
	LORA WYMES	EDR Digital Archive
2017	LORA ADAMS	Cole Information
2014	LORA ADAMS	Cole Information
2010	BENJAMIN ADAMS	Cole Information
2005	LORA WYMES	Cole Information
1999	WYMES LORA	Hill-Donnelly Corporation
1991	James Stanley	R. L. Polk & Co.
1985	Vacant	R. L. Polk & Co.
1980	Finnley Porter Mrs	R. L. Polk & Co.

FINDINGS

<u>Year</u>	<u>Uses</u>	<u>Source</u>
1975	Finnley Porter Mrs %4433736%	R. L. Polk & Co.
1971	Griffin Maude	R. L. Polk & Co.
	PENNSYLVANIA AV Contd	R. L. Polk & Co.
1966	FINLEY JACK C	R. L. Polk & Co.

1307 PENNSYLVANIA AVE

<u>Year</u>	<u>Uses</u>	<u>Source</u>
1975	Vacant	R. L. Polk & Co.
1966	BULLARD IRENE MRS	R. L. Polk & Co.
1952	Little Derby Beer Garden	R. L. Polk & Co.
1947	Bryant Eliz beer	R. L. Polk & Co.

1311 PENNSYLVANIA AVE

<u>Year</u>	<u>Uses</u>	<u>Source</u>
2014	OCCUPANT UNKNOWN	Cole Information
2010	OCCUPANT UNKNOWN	Cole Information
1991	Collins Rosa Lee Mrs	R. L. Polk & Co.
	CARLTON INTERSECTS	R. L. Polk & Co.
1985	Collins Rosa L Mrs	R. L. Polk & Co.
1980	Collins Rosa Lee Mrs	R. L. Polk & Co.
	CARLTON INTERSECTS	R. L. Polk & Co.
1975	Collins Rosalee Mrs %4435057%	R. L. Polk & Co.
	CARLTON INTERSECTS>	R. L. Polk & Co.
1971	Bryant Eliza B Mrs	R. L. Polk & Co.
	CARLTON INTERSECTS	R. L. Polk & Co.
1966	BRYANT ELIZA B MRS	R. L. Polk & Co.
	1/2 VACANT	R. L. Polk & Co.
	CARLTON INTERSECTS	R. L. Polk & Co.
1952	Bryant John	R. L. Polk & Co.
	Washington intersects	R. L. Polk & Co.
1947	Williams Jas c	R. L. Polk & Co.
	Washington intersects	R. L. Polk & Co.
1941	West Henry c	R. L. Polk & Co.

FINDINGS

1323 PENNSYLVANIA AVE

<u>Year</u>	<u>Uses</u>	<u>Source</u>
2005	RUSSELL BLANZ	Cole Information

1326 PENNSYLVANIA AVE

<u>Year</u>	<u>Uses</u>	<u>Source</u>
2014	EDWARD DACOSTA	Cole Information
2010	EDWARD DACOSTA	Cole Information
2005	EDWARD DACOSTA	Cole Information

1400 PENNSYLVANIA AVE

<u>Year</u>	<u>Uses</u>	<u>Source</u>
1952	Green Alex	R. L. Polk & Co.

1401 PENNSYLVANIA AVE

<u>Year</u>	<u>Uses</u>	<u>Source</u>
2020	CARLOS ZARAGOZA	EDR Digital Archive
2014	NATHANIEL ODEN	Cole Information
2010	OCCUPANT UNKNOWN	Cole Information
2005	DAVID BOLDT	Cole Information
1999	THOMPSON ERSKINE	Hill-Donnelly Corporation
1991	Belcher Odell	R. L. Polk & Co.
1985	Belcher Odell	R. L. Polk & Co.
1980	Woolridge E Martha Mrs	R. L. Polk & Co.
1975	Woolridge Eula M Mrs %442 4324%	R. L. Polk & Co.
1971	Woolridge Eula M Mrs	R. L. Polk & Co.
1966	WOOLRIDGE PETER	R. L. Polk & Co.
1952	Harris Rufus	R. L. Polk & Co.
1947	Harris Rufus c	R. L. Polk & Co.
1941	Harris Rufus c	R. L. Polk & Co.
1931	Harrison Rufus Cc	R. L. Polk & Co.

1402 PENNSYLVANIA AVE

<u>Year</u>	<u>Uses</u>	<u>Source</u>
2020	ADOLPHUS MERRICKS	EDR Digital Archive
2017	ADOLPH MERRICKS	Cole Information

FINDINGS

<u>Year</u>	<u>Uses</u>	<u>Source</u>
2014	ADOLPH MERRICKS	Cole Information
2010	ADOLPH MERRICKS	Cole Information
2005	ADOLPHUS MERRICKS	Cole Information
1999	MERRICKS A	Hill-Donnelly Corporation

1404 PENNSYLVANIA AVE

<u>Year</u>	<u>Uses</u>	<u>Source</u>
2020	RON SCOTT	EDR Digital Archive
	DONDI MCCALIP	EDR Digital Archive
	TYNA BURGESS	EDR Digital Archive
2014	LILLIE YOUMANS	Cole Information
2010	TYNA BURGESS	Cole Information
2005	TYNA BURGESS	Cole Information
1999	BURGESS T F	Hill-Donnelly Corporation
1991	Vacant	R. L. Polk & Co.
	1/2 Baily Ernest	R. L. Polk & Co.
1985	Bailey Wm	R. L. Polk & Co.
	1/2 Merricks Adolphus	R. L. Polk & Co.
1980	Bailey Wm	R. L. Polk & Co.
	1/2 Merricks Adolphus	R. L. Polk & Co.
1975	Dickerson Mary L Mrs %446 2934%	R. L. Polk & Co.
	1/2 Robinson Jerome %446 2934%	R. L. Polk & Co.
1971	Robinson I Jerome Rev	R. L. Polk & Co.
	1/2 Williams James	R. L. Polk & Co.
1966	ROBINSON I JEROME REV	R. L. Polk & Co.
	1/2 ADAMS FANNIE M MRS	R. L. Polk & Co.
1952	Robinson Issac	R. L. Polk & Co.
1947	Edw ards Wm L c	R. L. Polk & Co.
1941	Edw ards Wm L c	R. L. Polk & Co.
1931	Edw ards Willie c	R. L. Polk & Co.

1405 PENNSYLVANIA AVE

<u>Year</u>	<u>Uses</u>	<u>Source</u>
2020	LEE CHAPMAN	EDR Digital Archive

FINDINGS

<u>Year</u>	<u>Uses</u>	<u>Source</u>
2020	LORI BENNETT	EDR Digital Archive
	SALVATORE FRAGALE	EDR Digital Archive
1991	Floyd Lottie H Mrs	R. L. Polk & Co.
1985	Floyd Lottie H Mrs	R. L. Polk & Co.
1980	Floyd Lottie H Mrs	R. L. Polk & Co.
1975	Floyd Lottie Mrs %442 3510%	R. L. Polk & Co.
1971	Floyd Lottie Mrs	R. L. Polk & Co.
1966	FLOYD LOTTIE MRS	R. L. Polk & Co.
1952	Floyd Lottie Mrs	R. L. Polk & Co.
1947	Floyd Alf c	R. L. Polk & Co.
1941	Floyd Alf c	R. L. Polk & Co.

1406 PENNSYLVANIA AVE

<u>Year</u>	<u>Uses</u>	<u>Source</u>
1991	Wigfall Marie S Mrs	R. L. Polk & Co.
1985	Wigfall Marie S Mrs	R. L. Polk & Co.
1980	Wigfall Marie S Mrs	R. L. Polk & Co.
1975	Wigfall Marie S Mrs %4455663%	R. L. Polk & Co.
1971	Wigfall Marie S Mrs	R. L. Polk & Co.
1966	WIGFALL MARIE S MRS	R. L. Polk & Co.
1952	Wigfall Marie Mrs	R. L. Polk & Co.
1947	Wigfall Marie C	R. L. Polk & Co.
1941	Wigfall Gordon c	R. L. Polk & Co.
1931	Wigfall Gordon c	R. L. Polk & Co.

1408 PENNSYLVANIA AVE

<u>Year</u>	<u>Uses</u>	<u>Source</u>
2017	JOE FREEMAN	Cole Information
2014	OCCUPANT UNKNOWN	Cole Information
2010	OCCUPANT UNKNOWN	Cole Information
2005	ROOSEVELT FREEMAN	Cole Information
1999	FREEMAN JOE	Hill-Donnelly Corporation
1991	Freeman Alberta Mrs	R. L. Polk & Co.
1985	Freeman Alberta Mrs	R. L. Polk & Co.

FINDINGS

<u>Year</u>	<u>Uses</u>	<u>Source</u>
1980	Freeman Alberta Mrs	R. L. Polk & Co.
1975	Freeman Alberta Mrs	R. L. Polk & Co.
1971	Freeman Alberta Mrs	R. L. Polk & Co.
1966	FREEMAN ALBERTA MRS	R. L. Polk & Co.
1952	Freeman Jos N	R. L. Polk & Co.
1947	Freeman Jos N C	R. L. Polk & Co.
1941	A Freeman Jos c	R. L. Polk & Co.
1931	Freeman Joe Cc	R. L. Polk & Co.

1409 PENNSYLVANIA AVE

<u>Year</u>	<u>Uses</u>	<u>Source</u>
2017	AIRELLE JOHNSON	Cole Information
2014	RICHELLE SHELTO	Cole Information
	KIERA ATENRY	Cole Information
	AIRELLE JOHNSON	Cole Information
	ANTWONE WILLIAMS	Cole Information
2010	RICHELLE SHELTO	Cole Information
	OCCUPANT UNKNOWN	Cole Information
	KIERA ATENRY	Cole Information
2005	OCCUPANT UNKNOWN	Cole Information
1991	Moore Jas	R. L. Polk & Co.
	Green Lillie Mrs	R. L. Polk & Co.
1985	Moore Jas	R. L. Polk & Co.
	Green Lillie	R. L. Polk & Co.
1980	Lew is John A	R. L. Polk & Co.
1975	Lew is John %4460874%	R. L. Polk & Co.
1971	Vacant	R. L. Polk & Co.
	1/2 Floyd Lena Mrs	R. L. Polk & Co.
1966	LEWIS JOHN	R. L. Polk & Co.
	1/2 VACANT	R. L. Polk & Co.
1952	Lew is John	R. L. Polk & Co.
1947	Dillard John C	R. L. Polk & Co.
1941	Richardson Alfonso c	R. L. Polk & Co.

FINDINGS

1411 PENNSYLVANIA AVE

<u>Year</u>	<u>Uses</u>	<u>Source</u>
2014	OCCUPANT UNKNOWN	Cole Information
2010	OCCUPANT UNKNOWN	Cole Information
2005	KENNETH WALLACE	Cole Information
1991	Wallace Kenneth	R. L. Polk & Co.
1985	White Susie M	R. L. Polk & Co.
1980	Davis Bobbie	R. L. Polk & Co.
	Hills Cleveland	R. L. Polk & Co.
1975	Vacant	R. L. Polk & Co.
	GRANT INTERSECTS>	R. L. Polk & Co.
1971	Payne Ralph	R. L. Polk & Co.
	1/2 Collins Elgah	R. L. Polk & Co.
1966	VACANT	R. L. Polk & Co.

1413 PENNSYLVANIA AVE

<u>Year</u>	<u>Uses</u>	<u>Source</u>
1991	Fow ler Rhonda Mrs	R. L. Polk & Co.
	GRANT INTERSECTS	R. L. Polk & Co.
1985	Vacant	R. L. Polk & Co.
1980	Vacant	R. L. Polk & Co.
	GRANT INTERSECTS	R. L. Polk & Co.
1971	a Alford Willie H	R. L. Polk & Co.
	b Mills John	R. L. Polk & Co.
1966	A SMITH MAXIE	R. L. Polk & Co.
	B DYETT MARY L MRS	R. L. Polk & Co.
1952	Fuzz Wiley	R. L. Polk & Co.
1947	Fuzz Wiley C	R. L. Polk & Co.
1941	Dickson Saml c	R. L. Polk & Co.

1415 PENNSYLVANIA AVE

<u>Year</u>	<u>Uses</u>	<u>Source</u>
1966	SAYLOR FORREST	R. L. Polk & Co.
	GRANT INTERSECTS	R. L. Polk & Co.

FINDINGS

1416 PENNSYLVANIA AVE

<u>Year</u>	<u>Uses</u>	<u>Source</u>
1931	Vacant	R. L. Polk & Co.

1418 PENNSYLVANIA AVE

<u>Year</u>	<u>Uses</u>	<u>Source</u>
1952	Coley Fannie Mrs	R. L. Polk & Co.
	Grant intersects	R. L. Polk & Co.
1947	Coley Fannie	R. L. Polk & Co.
	Grant intersects	R. L. Polk & Co.
1941	Coley John jr c	R. L. Polk & Co.
1931	Smith Fannie Cc	R. L. Polk & Co.

1419 PENNSYLVANIA AVE

<u>Year</u>	<u>Uses</u>	<u>Source</u>
1971	Golden James	R. L. Polk & Co.
	GRANT INTERSECTS	R. L. Polk & Co.

1420 PENNSYLVANIA AVE

<u>Year</u>	<u>Uses</u>	<u>Source</u>
2005	MICHAEL AHERN	Cole Information

1421 PENNSYLVANIA AVE

<u>Year</u>	<u>Uses</u>	<u>Source</u>
2005	JIMMY SLOAN	Cole Information

1437 PENNSYLVANIA AVE

<u>Year</u>	<u>Uses</u>	<u>Source</u>
2010	TARA SPICER	Cole Information
2005	RANDEL SPICER	Cole Information

1477 PENNSYLVANIA AVE

<u>Year</u>	<u>Uses</u>	<u>Source</u>
2005	MILES SPRINGER	Cole Information

1500 PENNSYLVANIA AVE

<u>Year</u>	<u>Uses</u>	<u>Source</u>
2017	ST JOHNS MISSIONARY BAPTIST CHURCH	Cole Information

FINDINGS

<u>Year</u>	<u>Uses</u>	<u>Source</u>
2014	ST JOHNS MISSIONARY BAPTIST CHURCH	Cole Information
2010	ST JOHNS MISSIONARY BAPTIST	Cole Information
2005	SAINT JOHN MISSIONARY BAPTST CHURCH	Cole Information
1999	ST JOHNS MISSIONARY BAPT CHRCH	Hill-Donnelly Corporation
1991	Saint John Missionary Baptist Church the	R. L. Polk & Co.
1985	Saint John Missionary Baptist Church The	R. L. Polk & Co.
1980	Saint John Missionary Baptist Church The	R. L. Polk & Co.
1975	Saint Johns Missionary Baptist Church % 442 2791%	R. L. Polk & Co.
1971	Saint Johns Missionary Baptist Church	R. L. Polk & Co.
1966	SAINT JOHNS MISSIONARY BAPTIST CHURCH	R. L. Polk & Co.
1952	St Johns Missionary Bapt Ch	R. L. Polk & Co.

1501 PENNSYLVANIA AVE

<u>Year</u>	<u>Uses</u>	<u>Source</u>
1991	Jones Henry	R. L. Polk & Co.
	MARSHALL INTERSECTS	R. L. Polk & Co.
1985	Hicks Carlton	R. L. Polk & Co.
1980	Hicks Carlton	R. L. Polk & Co.
1975	Hall Gussie	R. L. Polk & Co.
1971	Hall Lee Jr	R. L. Polk & Co.
1966	MERRIWEATHER JOSEPHINE M MRS	R. L. Polk & Co.
1952	Weathers Edgar A	R. L. Polk & Co.
	Marshall intersects	R. L. Polk & Co.
1947	Hamm Scenious C	R. L. Polk & Co.
	Marshall intersects	R. L. Polk & Co.
1941	Ham Sinlus	R. L. Polk & Co.

PENNSYLVANIA AVE N

1300 PENNSYLVANIA AVEN

<u>Year</u>	<u>Uses</u>	<u>Source</u>
2000	CLEMMIE PASCO	Cole Information

FINDINGS

<u>Year</u>	<u>Uses</u>	<u>Source</u>
1995	OCCUPANT UNKNOWN	Cole Information

1302 PENNSYLVANIA AVEN

<u>Year</u>	<u>Uses</u>	<u>Source</u>
2000	OCCUPANT UNKNOWN	Cole Information
1995	MCDANIEL, LEROY	Cole Information

1304 PENNSYLVANIA AVEN

<u>Year</u>	<u>Uses</u>	<u>Source</u>
1995	OCCUPANT UNKNOWN	Cole Information

1305 PENNSYLVANIA AVEN

<u>Year</u>	<u>Uses</u>	<u>Source</u>
1995	OCCUPANT UNKNOWN	Cole Information
1992	LYONS, RANCE	Cole Information

1306 PENNSYLVANIA AVEN

<u>Year</u>	<u>Uses</u>	<u>Source</u>
2000	LORA WYMES	Cole Information
1995	OCCUPANT UNKNOWN	Cole Information

1311 PENNSYLVANIA AVEN

<u>Year</u>	<u>Uses</u>	<u>Source</u>
2000	OCCUPANT UNKNOWN	Cole Information
1995	COLLINS, ROSA L	Cole Information
1992	COLLINS, ROSA L	Cole Information

1314 PENNSYLVANIA AVEN

<u>Year</u>	<u>Uses</u>	<u>Source</u>
2000	OCCUPANT UNKNOWN	Cole Information

1323 PENNSYLVANIA AVEN

<u>Year</u>	<u>Uses</u>	<u>Source</u>
1995	BLANZ, RUSSELL	Cole Information
1992	BLANZ, RUSSELL	Cole Information

FINDINGS

1326 PENNSYLVANIA AVEN

<u>Year</u>	<u>Uses</u>	<u>Source</u>
2000	EDWARD DACOSTA	Cole Information
1995	DACOSTA, EDWARD C	Cole Information
1992	DACOSTA, EDWARD C	Cole Information

1329 PENNSYLVANIA AVEN

<u>Year</u>	<u>Uses</u>	<u>Source</u>
1995	OCCUPANT UNKNOWNN	Cole Information

1362 PENNSYLVANIA AVEN

<u>Year</u>	<u>Uses</u>	<u>Source</u>
2000	OCCUPANT UNKNOWN	Cole Information

1370 PENNSYLVANIA AVEN

<u>Year</u>	<u>Uses</u>	<u>Source</u>
2000	OCCUPANT UNKNOWN	Cole Information
1995	OCCUPANT UNKNOWNN	Cole Information

1401 PENNSYLVANIA AVEN

<u>Year</u>	<u>Uses</u>	<u>Source</u>
2000	OCCUPANT UNKNOWN	Cole Information
1995	OCCUPANT UNKNOWNN	Cole Information

1402 PENNSYLVANIA AVEN

<u>Year</u>	<u>Uses</u>	<u>Source</u>
2000	DOROTHY MERRICKS	Cole Information
1995	MERRICKS, A	Cole Information

1404 PENNSYLVANIA AVEN

<u>Year</u>	<u>Uses</u>	<u>Source</u>
2000	OCCUPANT UNKNOWN	Cole Information
1995	BAILEY, ERNEST W	Cole Information

1405 PENNSYLVANIA AVEN

<u>Year</u>	<u>Uses</u>	<u>Source</u>
1995	FLOYD, LOTTIE	Cole Information
1992	CRISTINZIO, M	Cole Information

FINDINGS

<u>Year</u>	<u>Uses</u>	<u>Source</u>
1992	FLOYD, LOTTIE	Cole Information

1406 PENNSYLVANIA AVEN

<u>Year</u>	<u>Uses</u>	<u>Source</u>
1995	OCCUPANT UNKNOWNN	Cole Information

1408 PENNSYLVANIA AVEN

<u>Year</u>	<u>Uses</u>	<u>Source</u>
2000	JOE FREEMAN	Cole Information
1995	FREEMAN, JOE	Cole Information
1992	FREEMAN, JOE	Cole Information

1409 PENNSYLVANIA AVEN

<u>Year</u>	<u>Uses</u>	<u>Source</u>
1995	GREEN, LILLIE	Cole Information
1992	GREEN, L	Cole Information

1412 PENNSYLVANIA AVEN

<u>Year</u>	<u>Uses</u>	<u>Source</u>
2000	P MERRILL	Cole Information
1995	MAZUR, MIKE	Cole Information

1417 PENNSYLVANIA AVEN

<u>Year</u>	<u>Uses</u>	<u>Source</u>
1995	GREEN, A C	Cole Information

1420 PENNSYLVANIA AVEN

<u>Year</u>	<u>Uses</u>	<u>Source</u>
2000	OCCUPANT UNKNOWN	Cole Information
1995	LARGE, R T	Cole Information
1992	LARGE, R T	Cole Information

1421 PENNSYLVANIA AVEN

<u>Year</u>	<u>Uses</u>	<u>Source</u>
2000	OCCUPANT UNKNOWN	Cole Information
1995	OCCUPANT UNKNOWNN	Cole Information
1992	KOONS, PAUL R JR	Cole Information

FINDINGS

1428 PENNSYLVANIA AVEN

<u>Year</u>	<u>Uses</u>	<u>Source</u>
2000	OCCUPANT UNKNOWN	Cole Information
1995	NOLAN, THERESA A	Cole Information
1992	RIBEIRO, N	Cole Information

1436 PENNSYLVANIA AVEN

<u>Year</u>	<u>Uses</u>	<u>Source</u>
2000	OCCUPANT UNKNOWN	Cole Information
1995	HAMPTON, ROBERT S	Cole Information

1437 PENNSYLVANIA AVEN

<u>Year</u>	<u>Uses</u>	<u>Source</u>
2000	OCCUPANT UNKNOWN	Cole Information
1995	SPICER, RANDEL L	Cole Information
1992	SPICER, RANDEL L	Cole Information

1454 PENNSYLVANIA AVEN

<u>Year</u>	<u>Uses</u>	<u>Source</u>
1995	OCCUPANT UNKNOWNN	Cole Information

1455 PENNSYLVANIA AVEN

<u>Year</u>	<u>Uses</u>	<u>Source</u>
1995	SPYROU, J	Cole Information
1992	KRUSZESKI, STAN	Cole Information

1476 PENNSYLVANIA AVEN

<u>Year</u>	<u>Uses</u>	<u>Source</u>
1995	OCCUPANT UNKNOWNN	Cole Information
1992	LITTLE, TERRY R	Cole Information

1477 PENNSYLVANIA AVEN

<u>Year</u>	<u>Uses</u>	<u>Source</u>
2000	OCCUPANT UNKNOWN	Cole Information
1995	SCHNACKENBERG, JAMES	Cole Information
1992	SCHNACKENBERG, JAMES	Cole Information

FINDINGS

1484 PENNSYLVANIA AVEN

<u>Year</u>	<u>Uses</u>	<u>Source</u>
2000	J CURTO	Cole Information
1995	OCCUPANT UNKNOWNN	Cole Information
1992	COVELL, JAMES A	Cole Information

1498 PENNSYLVANIA AVEN

<u>Year</u>	<u>Uses</u>	<u>Source</u>
1995	OCCUPANT UNKNOWNN	Cole Information

1499 PENNSYLVANIA AVEN

<u>Year</u>	<u>Uses</u>	<u>Source</u>
1995	MILLER, M	Cole Information
1992	MILLER, M	Cole Information

1500 PENNSYLVANIA AVEN

<u>Year</u>	<u>Uses</u>	<u>Source</u>
2000	ST JOHNS MISSIONARY BAPTIST	Cole Information
1995	ST JOHNS MISSIONARY BAPTIST	Cole Information
1992	ST JOHNS MISNRY BAP	Cole Information

TAFT AVE

1403 TAFT AVE

<u>Year</u>	<u>Uses</u>	<u>Source</u>
2020	VICKI JOBE	EDR Digital Archive
	LAKIESHA DEBARROS	EDR Digital Archive
2017	CHRISTINA LASHLEY	Cole Information
2014	OCCUPANT UNKNOWN	Cole Information
	THOMAS WILLIAMS	Cole Information
2010	DEANNA WILLIAMS	Cole Information
	GAYLE GAY	Cole Information
	G GREEN	Cole Information
	PHILIP YOUNG	Cole Information
	WILLIAMS SEMERENE	Cole Information
2006	HEvans K K	Hill-Donnelly Information Services

FINDINGS

<u>Year</u>	<u>Uses</u>	<u>Source</u>
2005	GLORIA SPARKS	Cole Information
	OCCUPANT UNKNOWN	Cole Information
2000	GLORIA SPARKS	Cole Information
	EDWARD FITZPATRICK	Cole Information
1999	FITZPATRICK EDW	Hill-Donnelly Corporation
	SPARKS GLORIA	Hill-Donnelly Corporation
	SPARKS QANETA	Hill-Donnelly Corporation
1991	Fitzpatrick Edw	R. L. Polk & Co.
	1/2 No Return	R. L. Polk & Co.
1980	Fitzpatrick Edw	R. L. Polk & Co.
	1/2 Vacant	R. L. Polk & Co.
1975	Vacant	R. L. Polk & Co.
	1/2 Fitzpatrick Edw	R. L. Polk & Co.
1966	FITZPATRICK EDW	R. L. Polk & Co.
	1/2 BENNETT ROGER	R. L. Polk & Co.
1952	Rogers Flossie c	R. L. Polk & Co.

1404 TAFT AVE

<u>Year</u>	<u>Uses</u>	<u>Source</u>
1991	Brooks James	R. L. Polk & Co.
1980	Brooks James	R. L. Polk & Co.
1975	Norton Nanny L %4474678%	R. L. Polk & Co.
1966	EVELL NANCY MRS	R. L. Polk & Co.
1952	Brooks Wright c	R. L. Polk & Co.

1405 TAFT AVE

<u>Year</u>	<u>Uses</u>	<u>Source</u>
2020	CHANTAL BUTLER	EDR Digital Archive
	MAJEEDAH NELSON	EDR Digital Archive
	CHANTEL ROSARIO	EDR Digital Archive
2017	CHANTAL BUTLER	Cole Information
	OLVIA PRIEST	Cole Information
	CHANTEL ROSARIO	Cole Information
	ANDRE HARPER	Cole Information

FINDINGS

<u>Year</u>	<u>Uses</u>	<u>Source</u>
2014	C BUTLER	Cole Information
	OCCUPANT UNKNOWN	Cole Information
	KARIM ABDULLAH	Cole Information
2010	OCCUPANT UNKNOWN	Cole Information
2006	No Current Listing	Hill-Donnelly Information Services
2005	L BROWN	Cole Information
	KARIM ABDULLAH	Cole Information
1991	Bostick Ethel Mrs	R. L. Polk & Co.
	a Wade Cath Mrs	R. L. Polk & Co.
1980	Peterson Louetta Mrs	R. L. Polk & Co.
	a Dixon Margt Mrs	R. L. Polk & Co.
1975	Bass Alberta	R. L. Polk & Co.
	a Mc Cloud Carol Mrs	R. L. Polk & Co.
1966	SMITH HUGHLAND	R. L. Polk & Co.
	A HARVEY OLLIE M	R. L. Polk & Co.
	TAFT AV	R. L. Polk & Co.

1406 TAFT AVE

<u>Year</u>	<u>Uses</u>	<u>Source</u>
2020	ANNIE JACKSON	EDR Digital Archive
	SHIRLEY ALLEN	EDR Digital Archive
	TONYA WHITE	EDR Digital Archive
2017	JAMES JACKSON	Cole Information
	VINCENT JACKSON	Cole Information
	EVELYN THOMAS	Cole Information
	BRENDA MORTON	Cole Information
2014	ANNIE JACKSON	Cole Information
	EVELYN THOMAS	Cole Information
	NIVEA SIMMONS	Cole Information
2010	ANNIE JACKSON	Cole Information
	ALEXIS HIGGINS	Cole Information
	TORRANCE SHINE	Cole Information
	NIVEA SIMMONS	Cole Information

FINDINGS

<u>Year</u>	<u>Uses</u>	<u>Source</u>
2006	No Current Listing	Hill-Donnelly Information Services
2005	LYTHON BINES	Cole Information
1991	a Vacant	R. L. Polk & Co.
	b Majors Daina Mrs	R. L. Polk & Co.
1980	Brinson Anthony	R. L. Polk & Co.
	a Belcher B J	R. L. Polk & Co.
1975	Merricks Adolphus	R. L. Polk & Co.
	a Collier Jenette Mrs	R. L. Polk & Co.
1966	MERRICKS ADOLPHUS	R. L. Polk & Co.
	A WILSON GROVER L	R. L. Polk & Co.
1952	Brooks Elinor c	R. L. Polk & Co.
	Swinton Elen Mrs c	R. L. Polk & Co.

1407 TAFT AVE

<u>Year</u>	<u>Uses</u>	<u>Source</u>
2020	MICHAEL JENKINS	EDR Digital Archive
	MYRICK GWYN	EDR Digital Archive
	SHANTELL LANDERS	EDR Digital Archive
	DONNELL SIRMONS	EDR Digital Archive
	EBONY MEYERS	EDR Digital Archive
2017	MICHAEL JENKINS	Cole Information
	ASHLEY JONES	Cole Information
	ASHLEY SMITH	Cole Information
2014	OCCUPANT UNKNOWN	Cole Information
2010	EARLIE MILLINER	Cole Information
	OSCAR JONES	Cole Information
	OCCUPANT UNKNOWN	Cole Information
2006	Jones Thalia a	Hill-Donnelly Information Services
2005	OSCAR JONES	Cole Information
1991	a Vacant	R. L. Polk & Co.
	b Stevenson Carol A Mrs	R. L. Polk & Co.
1980	Mc Bride Julia	R. L. Polk & Co.
	a Hightow er Mossie Mrs	R. L. Polk & Co.

FINDINGS

<u>Year</u>	<u>Uses</u>	<u>Source</u>
1975	No Return	R. L. Polk & Co.
	a Hightower Mossie	R. L. Polk & Co.
1966	WILLIAMS HERMAN	R. L. Polk & Co.
	1/2 FAISON PHILLIP	R. L. Polk & Co.
1952	Cohen Richd c	R. L. Polk & Co.

1408 TAFT AVE

<u>Year</u>	<u>Uses</u>	<u>Source</u>
2020	HERBERT COBB	EDR Digital Archive
	CARMEL PLANT	EDR Digital Archive
2017	CARMEL PLANT	Cole Information
2010	CARMEL PLANT	Cole Information
2006	No Current Listing	Hill-Donnelly Information Services
2005	CARMEL PLANT	Cole Information
1999	BASS S D	Hill-Donnelly Corporation
1991	Vacant	R. L. Polk & Co.
1980	Croskey Doshie	R. L. Polk & Co.
1975	Lang Erma Mrs	R. L. Polk & Co.
1966	BROWN ELLA L MRS	R. L. Polk & Co.

1409 TAFT AVE

<u>Year</u>	<u>Uses</u>	<u>Source</u>
2020	SHERTISHA BASS	EDR Digital Archive
	DEVON THOMPSON	EDR Digital Archive
	BERNICE POINSETT	EDR Digital Archive
	ANNISSA GOINS	EDR Digital Archive
	GWENDOLYN SHOOTES	EDR Digital Archive
	CYNTHIA MAXIE	EDR Digital Archive
	SHEARON MILLER	EDR Digital Archive
2017	TISHA BASS	Cole Information
2014	BERNICE POINSETT	Cole Information
2010	BERNICE POINSETT	Cole Information
2006	6 Poinsett G L A	Hill-Donnelly Information Services
2005	TISHA BASS	Cole Information

FINDINGS

<u>Year</u>	<u>Uses</u>	<u>Source</u>
1999	POINSETT G	Hill-Donnelly Corporation
1991	Bass Bernice Mrs	R. L. Polk & Co.
1980	Bass Bernice Mrs	R. L. Polk & Co.
1975	Bass Bernice Mrs	R. L. Polk & Co.
1966	YOUNG BUTLER	R. L. Polk & Co.

1410 TAFT AVE

<u>Year</u>	<u>Uses</u>	<u>Source</u>
2017	KRYSTAL YELDON	Cole Information
2014	KRYSTAL YELDON	Cole Information
2010	KRYSTAL YELDON	Cole Information
2006	No Current Listing	Hill-Donnelly Information Services
2005	DARRYL HAMM	Cole Information
1991	Robinson Michl	R. L. Polk & Co.
1980	Campbell Charles	R. L. Polk & Co.
1975	Campbell Charlie	R. L. Polk & Co.
1966	NOLAN REBECCA MRS	R. L. Polk & Co.
1952	Parker Virginia c	R. L. Polk & Co.
	Blunt Johnny c	R. L. Polk & Co.

1411 TAFT AVE

<u>Year</u>	<u>Uses</u>	<u>Source</u>
2020	SHEARDON BASS	EDR Digital Archive
2014	WILLIAM POSTELL	Cole Information
2010	WILLIAM POSTELL	Cole Information
2006	No Current Listing	Hill-Donnelly Information Services
2005	OCCUPANT UNKNOWN	Cole Information
1991	Jones Geo	R. L. Polk & Co.
1980	Jones Geo	R. L. Polk & Co.
1975	Jones Geo	R. L. Polk & Co.
1966	STEPHENS JESSIE	R. L. Polk & Co.
1952	Hubbard Wm c	R. L. Polk & Co.

FINDINGS

1412 TAFT AVE

<u>Year</u>	<u>Uses</u>	<u>Source</u>
2014	OCCUPANT UNKNOWN	Cole Information
2010	OCCUPANT UNKNOWN	Cole Information
2006	Floyd M A	Hill-Donnelly Information Services
2005	M FLOYD	Cole Information
1991	No Return	R. L. Polk & Co.
1980	Vacant	R. L. Polk & Co.
1975	White Jack	R. L. Polk & Co.
1966	CLARK CHARLES	R. L. Polk & Co.

1413 TAFT AVE

<u>Year</u>	<u>Uses</u>	<u>Source</u>
1966	ROWE ESTHER MRS	R. L. Polk & Co.
1952	Vacant	R. L. Polk & Co.

1414 TAFT AVE

<u>Year</u>	<u>Uses</u>	<u>Source</u>
1991	Croneadie Cynthia Mrs	R. L. Polk & Co.
1980	Cromeadie Robbie	R. L. Polk & Co.
1975	Cromeadie James	R. L. Polk & Co.
	Hamm Ezell C Mrs>	R. L. Polk & Co.
1966	CROMEADIE EUG	R. L. Polk & Co.
	CROMEADIE ROBBIE	R. L. Polk & Co.
1952	Hamm Ecell C Mrs c	R. L. Polk & Co.

1415 TAFT AVE

<u>Year</u>	<u>Uses</u>	<u>Source</u>
1991	Vacant	R. L. Polk & Co.
1980	Roberts Addie L Mrs	R. L. Polk & Co.
	GRANT INTERSECTS	R. L. Polk & Co.
1975	Roberta Addie L Mrs %44 8041%	R. L. Polk & Co.
1966	MIMS OPHELIA M MRS	R. L. Polk & Co.
1952	Mims Joe c	R. L. Polk & Co.

FINDINGS

TAFT ST

1403 TAFT ST

<u>Year</u>	<u>Uses</u>	<u>Source</u>
1995	FITZPATRICK, EDWARD	Cole Information
1992	FITZPATRICK, EDWARD	Cole Information

1404 TAFT ST

<u>Year</u>	<u>Uses</u>	<u>Source</u>
1995	BROOKS, JAMES	Cole Information

1405 TAFT ST

<u>Year</u>	<u>Uses</u>	<u>Source</u>
1995	BOSTICK, ETHEL	Cole Information

1406 TAFT ST

<u>Year</u>	<u>Uses</u>	<u>Source</u>
1995	OCCUPANT UNKNOWNNN	Cole Information

1407 TAFT ST

<u>Year</u>	<u>Uses</u>	<u>Source</u>
1995	OCCUPANT UNKNOWNNN	Cole Information

1409 TAFT ST

<u>Year</u>	<u>Uses</u>	<u>Source</u>
1995	BASS, TISHA	Cole Information

1410 TAFT ST

<u>Year</u>	<u>Uses</u>	<u>Source</u>
1995	ROBINSON, BETTY	Cole Information

1411 TAFT ST

<u>Year</u>	<u>Uses</u>	<u>Source</u>
1995	JONES, GEORGE	Cole Information
1992	JONES, GEORGE	Cole Information

FINDINGS

TANGERINE

1100 TANGERINE

<u>Year</u>	<u>Uses</u>	<u>Source</u>
1952	North Side Cab Co c	R. L. Polk & Co.
1947	Bryant Ethel c restr	R. L. Polk & Co.

1102 TANGERINE

<u>Year</u>	<u>Uses</u>	<u>Source</u>
1958	Span Jas shoe shiner	R. L. Polk & Co.

1104 TANGERINE

<u>Year</u>	<u>Uses</u>	<u>Source</u>
1958	Greenw ood Park Clns	R. L. Polk & Co.
1952	Nealys Cleaners c	R. L. Polk & Co.
1947	Nealys Cleaners c	R. L. Polk & Co.

1106 TANGERINE

<u>Year</u>	<u>Uses</u>	<u>Source</u>
1962	Smith Coma HMrs	R. L. Polk & Co.
1958	Smith Coma Mrs	R. L. Polk & Co.
1952	Smith Coma c	R. L. Polk & Co.
1947	Smith Coma c	R. L. Polk & Co.
1931	Only Nehemiah c	R. L. Polk & Co.

1108 TANGERINE

<u>Year</u>	<u>Uses</u>	<u>Source</u>
1962	Clark Mary H Mrs	R. L. Polk & Co.
1958	Clark Mary Mrs	R. L. Polk & Co.
1952	Vacant	R. L. Polk & Co.
1947	Gerald Martha c	R. L. Polk & Co.
1931	Ford Wm c	R. L. Polk & Co.

1109 TANGERINE

<u>Year</u>	<u>Uses</u>	<u>Source</u>
1958	Jenkins Earl L	R. L. Polk & Co.
1952	Catherines Beauty Shop c	R. L. Polk & Co.

FINDINGS

<u>Year</u>	<u>Uses</u>	<u>Source</u>
1952	Swain Robt I c phys	R. L. Polk & Co.

1110 TANGERINE

<u>Year</u>	<u>Uses</u>	<u>Source</u>
1962	Shaw ders Bertha	R. L. Polk & Co.
	TANGERINE Contd	R. L. Polk & Co.
1958	Shaw ders Bertha Mrs	R. L. Polk & Co.
1947	Pinkney Bertha c	R. L. Polk & Co.
1931	Scott John c	R. L. Polk & Co.
	Seymore Emma c	R. L. Polk & Co.

1111 TANGERINE

<u>Year</u>	<u>Uses</u>	<u>Source</u>
1962	Yarn Oscar S furn rms	R. L. Polk & Co.
1958	Yarn Oscar S furn rms	R. L. Polk & Co.
1952	Yarn Oscar S c	R. L. Polk & Co.
	Elmore John c	R. L. Polk & Co.
1947	Yarn Oscar S c	R. L. Polk & Co.
1931	Archie Edw O c	R. L. Polk & Co.

1112 TANGERINE

<u>Year</u>	<u>Uses</u>	<u>Source</u>
1962	Jerrido Cath beauty shop	R. L. Polk & Co.
1958	Jerrido Cath beauty shop	R. L. Polk & Co.
1952	Jerrido Gussie Mrs	R. L. Polk & Co.
1947	Jerrido Gussie c	R. L. Polk & Co.
1931	Jerrido Gussie c	R. L. Polk & Co.

1113 TANGERINE

<u>Year</u>	<u>Uses</u>	<u>Source</u>
1962	Elmore John	R. L. Polk & Co.
	a Gatew ood Julia Mrs	R. L. Polk & Co.
	1/2 Bert Willie J Mrs	R. L. Polk & Co.
1958	Elmore John L	R. L. Polk & Co.
	1/2 Roebuck Lydia	R. L. Polk & Co.

FINDINGS

<u>Year</u>	<u>Uses</u>	<u>Source</u>
1952	Under Constn	R. L. Polk & Co.

1114 TANGERINE

<u>Year</u>	<u>Uses</u>	<u>Source</u>
1962	Davis Lumpette S Mrs	R. L. Polk & Co.
	Metlock Ethel G Mrs	R. L. Polk & Co.
1958	Davis Lulp tee Mrs	R. L. Polk & Co.
	Metlock Ethel Mrs	R. L. Polk & Co.
1952	Davis Wm	R. L. Polk & Co.
1947	Davis Wm c	R. L. Polk & Co.
1931	Vacant	R. L. Polk & Co.

1115 TANGERINE

<u>Year</u>	<u>Uses</u>	<u>Source</u>
1962	Jones Ishmeal J	R. L. Polk & Co.
1958	Jones Ishmeal J	R. L. Polk & Co.

1116 TANGERINE

<u>Year</u>	<u>Uses</u>	<u>Source</u>
1962	Butler John W	R. L. Polk & Co.
1958	Butler John W	R. L. Polk & Co.
1952	Butler John W	R. L. Polk & Co.
	TANGERINE Contd	R. L. Polk & Co.
	Williams Alf	R. L. Polk & Co.
1947	Butler John c	R. L. Polk & Co.
1931	Davis Henry L c	R. L. Polk & Co.

1117 TANGERINE

<u>Year</u>	<u>Uses</u>	<u>Source</u>
1962	Batten Goldie M Mrs	R. L. Polk & Co.
1958	Batten Goldie M Mrs	R. L. Polk & Co.

1118 TANGERINE

<u>Year</u>	<u>Uses</u>	<u>Source</u>
1962	Ingram Andrew	R. L. Polk & Co.
1958	Young Georgia L	R. L. Polk & Co.

FINDINGS

<u>Year</u>	<u>Uses</u>	<u>Source</u>
1952	Young Georgia L	R. L. Polk & Co.
1947	Young Georgia L c	R. L. Polk & Co.
1931	Bell Geo c	R. L. Polk & Co.

1119 TANGERINE

<u>Year</u>	<u>Uses</u>	<u>Source</u>
1962	Hudson Jimmie	R. L. Polk & Co.
1958	Hudson Jimmie	R. L. Polk & Co.

1120 TANGERINE

<u>Year</u>	<u>Uses</u>	<u>Source</u>
1962	Moore Albert	R. L. Polk & Co.
1958	Moore Albert	R. L. Polk & Co.

1121 TANGERINE

<u>Year</u>	<u>Uses</u>	<u>Source</u>
1958	Williams Alf	R. L. Polk & Co.

1122 TANGERINE

<u>Year</u>	<u>Uses</u>	<u>Source</u>
1962	Evans Essie D Mrs	R. L. Polk & Co.
1958	Evans Essie Mrs	R. L. Polk & Co.
1952	Evans Essie Mrs	R. L. Polk & Co.
1947	Evans Essie c	R. L. Polk & Co.

1123 TANGERINE

<u>Year</u>	<u>Uses</u>	<u>Source</u>
1962	Collins Evalina Mrs	R. L. Polk & Co.
	Washington Amos	R. L. Polk & Co.
1958	Smith Chas C	R. L. Polk & Co.

1124 TANGERINE

<u>Year</u>	<u>Uses</u>	<u>Source</u>
2006	Phillips W A so	Hill-Donnelly Information Services
1962	White Edmond J jr	R. L. Polk & Co.
1958	Johnson Lucy Mrs	R. L. Polk & Co.

FINDINGS

<u>Year</u>	<u>Uses</u>	<u>Source</u>
1952	Foster Luvenia Mrs	R. L. Polk & Co.
1947	Vacant	R. L. Polk & Co.
1931	Smith Daisy c	R. L. Polk & Co.

1126 TANGERINE

<u>Year</u>	<u>Uses</u>	<u>Source</u>
1962	Mills Minnie Mrs	R. L. Polk & Co.
1958	Mills Minnie Mrs	R. L. Polk & Co.
1952	Mills Minnie Mrs	R. L. Polk & Co.
1947	Mills Minnie c	R. L. Polk & Co.
1931	Thomas Mary c	R. L. Polk & Co.

1127 TANGERINE

<u>Year</u>	<u>Uses</u>	<u>Source</u>
2006	No Current Listing	Hill-Donnelly Information Services
1962	Jones Carrie Mrs	R. L. Polk & Co.
1958	Jones Carrie Mrs	R. L. Polk & Co.

1128 TANGERINE

<u>Year</u>	<u>Uses</u>	<u>Source</u>
2006	Ware Carolyn A	Hill-Donnelly Information Services
1962	Smart Louise P Mrs ONeal Larkin auto reprs	R. L. Polk & Co.
1958	Washington Louise Mrs	R. L. Polk & Co.
1952	Williams Carey	R. L. Polk & Co.
1947	Williams Carey c	R. L. Polk & Co.
1931	Vacant	R. L. Polk & Co.

1129 TANGERINE

<u>Year</u>	<u>Uses</u>	<u>Source</u>
2006	No Current Listing	Hill-Donnelly Information Services
1958	Larkins ONeal	R. L. Polk & Co.

1130 TANGERINE

<u>Year</u>	<u>Uses</u>	<u>Source</u>
1962	Brown Leroy	R. L. Polk & Co.
1958	Taylor Lillie Mrs	R. L. Polk & Co.

FINDINGS

<u>Year</u>	<u>Uses</u>	<u>Source</u>
1952	Taylor Willie	R. L. Polk & Co.
1947	Taylor Willie c	R. L. Polk & Co.
1931	Luston Edw c	R. L. Polk & Co.

1131 TANGERINE

<u>Year</u>	<u>Uses</u>	<u>Source</u>
2006	No Current Listing	Hill-Donnelly Information Services
1962	Jones Josephine	R. L. Polk & Co.

1132 TANGERINE

<u>Year</u>	<u>Uses</u>	<u>Source</u>
2006	Lane CD	Hill-Donnelly Information Services
1962	Bunton Eddie	R. L. Polk & Co.
1958	Bunton Eddie	R. L. Polk & Co.
1952	Mc Knight Lovie Mrs	R. L. Polk & Co.
1947	Jackson Lovie c	R. L. Polk & Co.
1931	Armstrong Wm c	R. L. Polk & Co.

1133 TANGERINE

<u>Year</u>	<u>Uses</u>	<u>Source</u>
2006	Bell MD	Hill-Donnelly Information Services
1962	Jerrido Ethel E	R. L. Polk & Co.

1135 TANGERINE

<u>Year</u>	<u>Uses</u>	<u>Source</u>
2006	No Current Listing	Hill-Donnelly Information Services
1962	Keith Thos J	R. L. Polk & Co.
	1/2 Hardley Joe	R. L. Polk & Co.

1137 TANGERINE

<u>Year</u>	<u>Uses</u>	<u>Source</u>
2006	h Williams Joe A	Hill-Donnelly Information Services
1962	ONeal Casey	R. L. Polk & Co.
1958	Roach Robt	R. L. Polk & Co.
1952	Jackson Mary Mrs	R. L. Polk & Co.

FINDINGS

1139 TANGERINE

<u>Year</u>	<u>Uses</u>	<u>Source</u>
2006	Howard Walter	Hill-Donnelly Information Services
1962	Cato Wm	R. L. Polk & Co.
1958	Cato Wm	R. L. Polk & Co.
1952	Cato Wm	R. L. Polk & Co.
1947	Cato Wm c	R. L. Polk & Co.
1931	Morris Virgil c	R. L. Polk & Co.

1141 TANGERINE

<u>Year</u>	<u>Uses</u>	<u>Source</u>
1962	Warren Mary Mrs	R. L. Polk & Co.
1958	James Ela Mrs	R. L. Polk & Co.

1143 TANGERINE

<u>Year</u>	<u>Uses</u>	<u>Source</u>
2006	8 Boykins Alfreda	Hill-Donnelly Information Services
1962	Boykins Clarence	R. L. Polk & Co.

1145 TANGERINE

<u>Year</u>	<u>Uses</u>	<u>Source</u>
1962	Adams Robt	R. L. Polk & Co.
1958	Boykins Clarence	R. L. Polk & Co.
1952	Boykin Clarence	R. L. Polk & Co.
1931	Payne Chas c	R. L. Polk & Co.

1147 TANGERINE

<u>Year</u>	<u>Uses</u>	<u>Source</u>
2006	Collie EH	Hill-Donnelly Information Services
	Collie EH	Hill-Donnelly Information Services
1962	Hunt Proben I	R. L. Polk & Co.
1958	Hunt Proben I	R. L. Polk & Co.

1149 TANGERINE

<u>Year</u>	<u>Uses</u>	<u>Source</u>
1962	Ashley Lerpy	R. L. Polk & Co.

FINDINGS

<u>Year</u>	<u>Uses</u>	<u>Source</u>
1958	Vacant	R. L. Polk & Co.
1931	Williams Jas c	R. L. Polk & Co.

1151 TANGERINE

<u>Year</u>	<u>Uses</u>	<u>Source</u>
2006	u Ukpe Dominic T	Hill-Donnelly Information Services
1962	Hodges Mary Mrs	R. L. Polk & Co.
	1/2 Carr Pearl	R. L. Polk & Co.
1958	Patterson Clement	R. L. Polk & Co.
	1/2 Carr Pearl	R. L. Polk & Co.

1153 TANGERINE

<u>Year</u>	<u>Uses</u>	<u>Source</u>
1962	Robinson Chas	R. L. Polk & Co.
	Sims Wm	R. L. Polk & Co.
1958	Collins Angus	R. L. Polk & Co.

1155 TANGERINE

<u>Year</u>	<u>Uses</u>	<u>Source</u>
2006	No Current Listing	Hill-Donnelly Information Services
1962	Warner Beatrice S Mrs	R. L. Polk & Co.
1958	Warner De Witt	R. L. Polk & Co.
1952	Warner De Witt	R. L. Polk & Co.

1157 TANGERINE

<u>Year</u>	<u>Uses</u>	<u>Source</u>
2006	Ford T	Hill-Donnelly Information Services
1962	Sally Vivian	R. L. Polk & Co.

TANGERINE AVE

1104 TANGERINE AVE

<u>Year</u>	<u>Uses</u>	<u>Source</u>	
1948	Clark Grady H	R. L. Polk & Co.	Image pg. A1
1942	Clark Grady H	R. L. Polk Co.	Image pg. A2
	rear Kennard Dorothy I Mrs	R. L. Polk Co.	Image pg. A2

FINDINGS

1112 TANGERINE AVE

<u>Year</u>	<u>Uses</u>	<u>Source</u>	
1948	Ulbrecht Helen Mrs	R. L. Polk & Co.	Image pg. A1
	Mc Uab Wm S	R. L. Polk & Co.	Image pg. A1
	White Ann Mrs	R. L. Polk & Co.	Image pg. A1
1942	Ulbrecht Helen F Mrs	R. L. Polk Co.	Image pg. A2

1114 TANGERINE AVE

<u>Year</u>	<u>Uses</u>	<u>Source</u>	
1928	Austin Lloyd W	R. L. Polk Co.	
1924	L W Austin	R. L. Polk Co.	Image pg. A3

1115 TANGERINE AVE

<u>Year</u>	<u>Uses</u>	<u>Source</u>	
1948	Mc Myler Mary T Mrs	R. L. Polk & Co.	Image pg. A1
1942	Mc Myler Mary T Mrs	R. L. Polk Co.	Image pg. A2
	rear Vacant	R. L. Polk Co.	Image pg. A2
1928	Mc Myler John	R. L. Polk Co.	
	rear Vacant	R. L. Polk Co.	
1924	John Mc Myler	R. L. Polk Co.	Image pg. A3

1116 TANGERINE AVE

<u>Year</u>	<u>Uses</u>	<u>Source</u>	
1928	Smith David L	R. L. Polk Co.	
1924	Vacant	R. L. Polk Co.	Image pg. A3

1120 TANGERINE AVE

<u>Year</u>	<u>Uses</u>	<u>Source</u>	
1948	Stone Murray	R. L. Polk & Co.	Image pg. A1
1942	Slone Murray D	R. L. Polk Co.	Image pg. A2
1928	Vacant	R. L. Polk Co.	
1924	Vacant	R. L. Polk Co.	Image pg. A3

1125 TANGERINE AVE

<u>Year</u>	<u>Uses</u>	<u>Source</u>	
1948	Vacant	R. L. Polk & Co.	Image pg. A1

FINDINGS

<u>Year</u>	<u>Uses</u>	<u>Source</u>	
1942	Vacant	R. L. Polk Co.	Image pg. A2
1928	Berry Mary Mrs	R. L. Polk Co.	
1924	Patk F Berry	R. L. Polk Co.	Image pg. A3

1155 TANGERINE AVE

<u>Year</u>	<u>Uses</u>	<u>Source</u>	
1948	Davis Jas E phys	R. L. Polk & Co.	Image pg. A1
1942	Davis Jas E phys	R. L. Polk Co.	Image pg. A2
1928	Leverett Thos J	R. L. Polk Co.	

TANGERINE ST

1102 TANGERINE ST

<u>Year</u>	<u>Uses</u>	<u>Source</u>
1991	Shank Betty Mrs	R. L. Polk & Co.
1985	Vacant	R. L. Polk & Co.
1980	Vacant	R. L. Polk & Co.
1975	Vacant	R. L. Polk & Co.
1971	Vacant	R. L. Polk & Co.
1966	FLAIR DRY CLEANING	R. L. Polk & Co.

1104 TANGERINE ST

<u>Year</u>	<u>Uses</u>	<u>Source</u>
2006	No Current Listing	Hill-Donnelly Information Services
2005	OCCUPANT UNKNOWN	Cole Information
1971	Buddys Shoe Shine	R. L. Polk & Co.
1966	VACANT	R. L. Polk & Co.

1106 TANGERINE ST

<u>Year</u>	<u>Uses</u>	<u>Source</u>
1971	Denson Ow en	R. L. Polk & Co.
1966	DENSON OWEN	R. L. Polk & Co.

1108 TANGERINE ST

<u>Year</u>	<u>Uses</u>	<u>Source</u>
2014	OCCUPANT UNKNOWN	Cole Information

FINDINGS

<u>Year</u>	<u>Uses</u>	<u>Source</u>
2006	Garcia D	Hill-Donnelly Information Services
2005	OCCUPANT UNKNOWN	Cole Information
1985	Adams Josh	R. L. Polk & Co.
1980	Adams Josh	R. L. Polk & Co.
1975	Miller Roy Cj	R. L. Polk & Co.
1971	Hudson James	R. L. Polk & Co.
1966	TURNER CORNELIUS W	R. L. Polk & Co.
	DEMPS HAZEL B	R. L. Polk & Co.

1109 TANGERINE ST

<u>Year</u>	<u>Uses</u>	<u>Source</u>
2020	SEAN ROBINSON	EDR Digital Archive
	DAVONTEZ WORKS	EDR Digital Archive
	DAJUH SAWYER	EDR Digital Archive
2017	SEAN ROBINSON	Cole Information
2014	TANISIA EDWARDS	Cole Information
2010	ARCANGELO MARIANO	Cole Information
2005	BERNIE EDWARDS	Cole Information
1991	Vacant	R. L. Polk & Co.
	1/2 Johnson Evlyn Mrs	R. L. Polk & Co.
1985	Vacant	R. L. Polk & Co.
	1/2 Bostick L B	R. L. Polk & Co.
1980	Vacant	R. L. Polk & Co.
1975	Jenkins%Odell 4464790%	R. L. Polk & Co.
1971	Bostot Ethel L	R. L. Polk & Co.

1110 TANGERINE ST

<u>Year</u>	<u>Uses</u>	<u>Source</u>
2020	SHALYNDA JETER	EDR Digital Archive
	MAURAE HUNTER	EDR Digital Archive
	MARY JETER	EDR Digital Archive
2014	SHALYNDA JETER	Cole Information
2010	MARY JETER	Cole Information
2006	Jeter Mary	Hill-Donnelly Information Services

FINDINGS

<u>Year</u>	<u>Uses</u>	<u>Source</u>
2005	MARY JETER	Cole Information
2000	MARY JETER	Cole Information
1999	JETER MARY	Hill-Donnelly Corporation
1995	JETER, MARY	Cole Information
1991	No Return	R. L. Polk & Co.
1985	Allen Eliz	R. L. Polk & Co.
1980	Vacant	R. L. Polk & Co.
1971	Jones Oscar	R. L. Polk & Co.
1966	COX JOSEPHINE	R. L. Polk & Co.

1111 TANGERINE ST

<u>Year</u>	<u>Uses</u>	<u>Source</u>
2020	JERRICO GOSHEY	EDR Digital Archive
	NATASHA GOSHEY	EDR Digital Archive
	TIFFANY PETE	EDR Digital Archive
	NATASHA JONES	EDR Digital Archive
	LACORYA PETE	EDR Digital Archive
2014	MICHAEL JONES	Cole Information
2010	MICHAEL JONES	Cole Information
2006	No Current Listing	Hill-Donnelly Information Services
1980	Vacant	R. L. Polk & Co.
1975	Yarn Jessie M furn rms	R. L. Polk & Co.
1971	Yarn Jessie M furn rms	R. L. Polk & Co.
1966	YARN OSCAR S	R. L. Polk & Co.
	SMITH ELZIE JR	R. L. Polk & Co.

1112 TANGERINE ST

<u>Year</u>	<u>Uses</u>	<u>Source</u>
1971	Jerrido Cath Mrs	R. L. Polk & Co.
1966	JERRIDO CATH MRS	R. L. Polk & Co.

1113 TANGERINE ST

<u>Year</u>	<u>Uses</u>	<u>Source</u>
2020	LESLIE COOLEY	EDR Digital Archive

FINDINGS

<u>Year</u>	<u>Uses</u>	<u>Source</u>
2020	GWENDOLYN GREGORY	EDR Digital Archive
	TAKEIRA DRAKE	EDR Digital Archive
	KAREN DODARD	EDR Digital Archive
	HERMAN ADAMS	EDR Digital Archive
	NORECE ADAMS	EDR Digital Archive
2017	HERMAN ADAMS	Cole Information
2014	HERMAN ADAMS	Cole Information
	SHAKEEDRA DRAKE	Cole Information
2010	NORECE DAVIS	Cole Information
	CHARLES TINSLEY	Cole Information
	HERMAN ADAMS	Cole Information
	SHAKEEDRA DRAKE	Cole Information
2006	Adams H	Hill-Donnelly Information Services
2005	JOHNNY TRIPP	Cole Information
	CHRISTOPHER THOMAS	Cole Information
	FRANK EADY	Cole Information
1995	OCCUPANT UNKNOWN	Cole Information
1991	Marshall Mae W	R. L. Polk & Co.
1985	Bell Frances	R. L. Polk & Co.
	1/2 Roache Norman	R. L. Polk & Co.
1980	Vacant	R. L. Polk & Co.
1975	Vacant	R. L. Polk & Co.
1971	Curry Aaron E	R. L. Polk & Co.
1966	ROBINSON ANITA	R. L. Polk & Co.
	1/2 LITTLES WILLIE	R. L. Polk & Co.

1114 TANGERINE ST

<u>Year</u>	<u>Uses</u>	<u>Source</u>
2020	SHEILA OSTERSTUCK	EDR Digital Archive
	JESSICA OSTERSTUCK	EDR Digital Archive
	DOLORES OSTERSTUCK	EDR Digital Archive
	SCOTT OSTERSTUCK	EDR Digital Archive
	REGINA OSTERSTUCK	EDR Digital Archive

FINDINGS

<u>Year</u>	<u>Uses</u>	<u>Source</u>
2020	VERONICA OSTERSTUCK	EDR Digital Archive
	REGINA KIRKLAND	EDR Digital Archive
	SA JONES	EDR Digital Archive
2017	SAMARIA JONES	Cole Information
2014	AJ HOWARD	Cole Information
2010	SCOTT OSTERSTUCK	Cole Information
2006	HKirkland R H	Hill-Donnelly Information Services
2005	REGINA KIRKLAND	Cole Information
2000	OCCUPANT UNKNOWN	Cole Information
1999	KIRKLAND R	Hill-Donnelly Corporation
1995	OCCUPANT UNKNOWN	Cole Information
1991	Vacant	R. L. Polk & Co.
1985	Thomas Delores	R. L. Polk & Co.
1980	King Theo	R. L. Polk & Co.
1971	Williams Arth	R. L. Polk & Co.
1966	MATLOCK ETHEL G MRS	R. L. Polk & Co.

1115 TANGERINE ST

<u>Year</u>	<u>Uses</u>	<u>Source</u>
2020	MECCA JAMES	EDR Digital Archive
	BETTY JAMES	EDR Digital Archive
	RICKY SHAW	EDR Digital Archive
2017	MECCA JAMES	Cole Information
2014	MECCA JAMES	Cole Information
2010	OCCUPANT UNKNOWN	Cole Information
1980	Marshall Mae W	R. L. Polk & Co.
1975	Holmes Bertha Mrs	R. L. Polk & Co.
1971	Holmes Bertha Mrs	R. L. Polk & Co.
1966	HOLMES BERTHA MRS	R. L. Polk & Co.

1116 TANGERINE ST

<u>Year</u>	<u>Uses</u>	<u>Source</u>
2020	SAMIR KOLAR	EDR Digital Archive
	MICHAEL LUEDTKE	EDR Digital Archive

FINDINGS

<u>Year</u>	<u>Uses</u>	<u>Source</u>
2020	SHELBY LUEDTKE	EDR Digital Archive
	SAMANTHA FLAGLER	EDR Digital Archive
2017	SAMUEL FLAGLER	Cole Information
2014	SAMUEL FLAGLER	Cole Information
2010	P THOMAS	Cole Information
2006	No Current Listing	Hill-Donnelly Information Services
2005	OCCUPANT UNKNOWN	Cole Information
2000	SANDRA BANALES	Cole Information
1999	FLAGLER S	Hill-Donnelly Corporation
1995	OCCUPANT UNKNOWNN	Cole Information
1992	FLAGLER, MILTON	Cole Information
1991	Flagler Milton	R. L. Polk & Co.
1985	Flagler Milton	R. L. Polk & Co.
1980	Flagler Milton	R. L. Polk & Co.
1966	JACKSON MARY MRS	R. L. Polk & Co.

1117 TANGERINE ST

<u>Year</u>	<u>Uses</u>	<u>Source</u>
2020	BRIANA HAYNES	EDR Digital Archive
	GERRY KINJORSKI	EDR Digital Archive
	GARY PYLE	EDR Digital Archive
2017	BRIANA HAYNES	Cole Information
2014	BRIANA HAYNES	Cole Information
2010	CAROL HARVEY	Cole Information
2005	CAROL HARVEY	Cole Information
1995	OCCUPANT UNKNOWNN	Cole Information
1991	No Return	R. L. Polk & Co.
1985	Richardson Geo	R. L. Polk & Co.
1980	Peterson Joseph	R. L. Polk & Co.
1975	Peterson Joseph	R. L. Polk & Co.
1971	Peterson Joseph	R. L. Polk & Co.
1966	PETERSON JOSEPH	R. L. Polk & Co.

FINDINGS

1118 TANGERINE ST

<u>Year</u>	<u>Uses</u>	<u>Source</u>
2020	PRICE WRIGHT	EDR Digital Archive
	DOMINIQUE COOK	EDR Digital Archive
	HENRIETTA LLOYD	EDR Digital Archive
2017	PRICE WRIGHTLLOYD	Cole Information
2014	PRICE WRIGHTLLOYD	Cole Information
2010	DOMINIQUE COOK	Cole Information
2006	H Lloyd HW A	Hill-Donnelly Information Services
2000	OCCUPANT UNKNOWN	Cole Information
1999	LLOYD W	Hill-Donnelly Corporation
1995	WRIGHT, PRICE	Cole Information
1991	Lloyd Henrietta Mrs	R. L. Polk & Co.
1985	Lloyd Henriette Mrs	R. L. Polk & Co.
1980	Vacant	R. L. Polk & Co.
1971	Ingram Cath R Mrs	R. L. Polk & Co.
1966	INGRAM ANDREW	R. L. Polk & Co.

1119 TANGERINE ST

<u>Year</u>	<u>Uses</u>	<u>Source</u>
2020	CRAESHA GORDON	EDR Digital Archive
	STEPHANIE BATTLE	EDR Digital Archive
2017	STEPHANIE BATTLE	Cole Information
2014	OCCUPANT UNKNOWN	Cole Information
2010	JOHN BATTLE	Cole Information
2005	MARILYN DICKSON	Cole Information
2000	OCCUPANT UNKNOWN	Cole Information
1999	DICKSON M H	Hill-Donnelly Corporation
1995	OCCUPANT UNKNOWN	Cole Information
1992	DICKSON, FELIX JR	Cole Information
1991	Dickson Felix	R. L. Polk & Co.
1985	Cox Josephine	R. L. Polk & Co.
1980	Cox Josephine Mrs	R. L. Polk & Co.
1975	Cox Josephine Mrs	R. L. Polk & Co.

FINDINGS

<u>Year</u>	<u>Uses</u>	<u>Source</u>
1971	Moore Josephine Mrs	R. L. Polk & Co.
1966	HUDSON JIMMIE	R. L. Polk & Co.

1120 TANGERINE ST

<u>Year</u>	<u>Uses</u>	<u>Source</u>
1966	LITTLEJOHN ALPHONSO	R. L. Polk & Co.

1121 TANGERINE ST

<u>Year</u>	<u>Uses</u>	<u>Source</u>
2020	ABRAHAM GRANNISON	EDR Digital Archive
	LIZZIE WILSON	EDR Digital Archive
2017	LIZZIE WILSON	Cole Information
2014	LIZZIE WILSON	Cole Information
2010	LIZZIE WILSON	Cole Information
2006	Herring Mary	Hill-Donnelly Information Services
2005	MARY HERRING	Cole Information
2000	OCCUPANT UNKNOWN	Cole Information
1999	WILSON L	Hill-Donnelly Corporation
1995	OCCUPANT UNKNOWNN	Cole Information
1991	Wilson Liz Mrs	R. L. Polk & Co.
1985	Wilson Lizzie Mrs	R. L. Polk & Co.
1980	Wilson Lizzie Mrs	R. L. Polk & Co.
1975	Preston Harry %441 9075%	R. L. Polk & Co.
1971	Johnson Bessie M Mrs	R. L. Polk & Co.
1966	JOHNSON TOMMY	R. L. Polk & Co.

1122 TANGERINE ST

<u>Year</u>	<u>Uses</u>	<u>Source</u>
2020	JEROME MALLORY	EDR Digital Archive
	LORENZO MALLORY	EDR Digital Archive
	CLEMENTINE MALLORY	EDR Digital Archive
2017	JEROME MALLORY	Cole Information
2014	JEROME MALLORY	Cole Information
2010	JEROME MALLORY	Cole Information

FINDINGS

<u>Year</u>	<u>Uses</u>	<u>Source</u>
2006	HMallory C	Hill-Donnelly Information Services
2005	CLEMENTINE MALLORY	Cole Information
2000	C MALLORY	Cole Information
1999	MALLORY C	Hill-Donnelly Corporation
1995	MALLORY, C	Cole Information
1992	MALLORY, C	Cole Information
1991	Mallory Clarao Mrs	R. L. Polk & Co.
1985	Mallory C O	R. L. Polk & Co.
1980	Akins Willie	R. L. Polk & Co.
1971	Marshall John	R. L. Polk & Co.
1966	EVANS ESSIE MRS	R. L. Polk & Co.

1123 TANGERINE ST

<u>Year</u>	<u>Uses</u>	<u>Source</u>
2020	RICHARD TAYLOR	EDR Digital Archive
	ROBERT FOREMAN	EDR Digital Archive
2017	ROBERT FOREMAN	Cole Information
2014	ROBERT FOREMAN	Cole Information
2010	ROBERT FOREMAN	Cole Information
2006	h Foreman Robert A	Hill-Donnelly Information Services
2005	ROBERT FOREMAN	Cole Information
2000	OCCUPANT UNKNOWN	Cole Information
1999	GREEN J	Hill-Donnelly Corporation
1995	JONES, VIRDELL	Cole Information
1992	JONES, VIRDELL	Cole Information
1991	Jones Virdell Mrs	R. L. Polk & Co.
1985	Foreman Robt L	R. L. Polk & Co.
	Jones Verdell Mrs	R. L. Polk & Co.
1980	Foreman Robt L	R. L. Polk & Co.
	Jones Verdell Mrs	R. L. Polk & Co.
1975	Foreman Robt L	R. L. Polk & Co.
1971	Foreman Robt L	R. L. Polk & Co.
1966	LLOYD JAMES P	R. L. Polk & Co.

FINDINGS

<u>Year</u>	<u>Uses</u>	<u>Source</u>
1966	PARKER JOHN L	R. L. Polk & Co.

1124 TANGERINE ST

<u>Year</u>	<u>Uses</u>	<u>Source</u>
2020	LAWRENCE WYNN	EDR Digital Archive
2017	LAWRENCE WYNN	Cole Information
2014	LAWRENCE WYNN	Cole Information
2010	LAWRENCE WYNN	Cole Information
2006	Phillips W A so	Hill-Donnelly Information Services
2005	WILLIAM PHILLIPS	Cole Information
1999	PHILLIPS P	Hill-Donnelly Corporation
1995	OCCUPANT UNKNOWN	Cole Information
1991	Phillips Pearl Mrs	R. L. Polk & Co.
1985	Phillips Pearl Mrs	R. L. Polk & Co.
1980	Phillips Pearl Mrs	R. L. Polk & Co.
1971	Falls Gracie Mrs	R. L. Polk & Co.
1966	AKINS MAE R MRS	R. L. Polk & Co.

1126 TANGERINE ST

<u>Year</u>	<u>Uses</u>	<u>Source</u>
2014	OCCUPANT UNKNOWN	Cole Information
2010	OCCUPANT UNKNOWN	Cole Information
2000	OCCUPANT UNKNOWN	Cole Information
1999	TRIPLETT R L	Hill-Donnelly Corporation
1995	SHAWDERS, ANNETTE	Cole Information
1992	SHAWDERS, ANNETTE	Cole Information
1991	Shaw ders Sylvia Mrs	R. L. Polk & Co.
1985	Shaw ders Sylvia Mrs	R. L. Polk & Co.
1980	Triplett Reuben	R. L. Polk & Co.
1971	Mills Minnie Mrs	R. L. Polk & Co.
1966	MILLS MINNIE MRS	R. L. Polk & Co.

FINDINGS

1127 TANGERINE ST

<u>Year</u>	<u>Uses</u>	<u>Source</u>
2010	OCCUPANT UNKNOWN	Cole Information
2005	OCCUPANT UNKNOWN	Cole Information
2000	CHARLES JOHNSON	Cole Information
1999	JOHNSON CHAS	Hill-Donnelly Corporation
1995	JOHNSON, CHARLES	Cole Information
1992	JOHNSON, CHARLES	Cole Information
1991	Johnson Charles	R. L. Polk & Co.
1985	Johnson Charles	R. L. Polk & Co.
1980	Jones Carrie Mrs	R. L. Polk & Co.
1975	Jones Carrie Mrs %446840%	R. L. Polk & Co.
1971	Jones Carrie Mrs	R. L. Polk & Co.
1966	JONES CARRIE MRS	R. L. Polk & Co.

1128 TANGERINE ST

<u>Year</u>	<u>Uses</u>	<u>Source</u>
2020	DORIS BARNES	EDR Digital Archive
	ZAYVIER KEARSE	EDR Digital Archive
	CAROLE WARE	EDR Digital Archive
2017	JULIUS BARNES	Cole Information
2014	CAROLE WARE	Cole Information
2010	CAROLE WARE	Cole Information
2005	JOHN WARE	Cole Information
2000	CAROLYN WARE	Cole Information
1999	WARE CAROLYN	Hill-Donnelly Corporation
1995	OCCUPANT UNKNOWNN	Cole Information
1992	WARE, CAROLE	Cole Information
1991	Ware John H	R. L. Polk & Co.
1985	Jenkins Wallace	R. L. Polk & Co.
1980	Jenkins Wallace	R. L. Polk & Co.
1971	Ingrahm James	R. L. Polk & Co.
1966	SMART LOUISE P MRS	R. L. Polk & Co.

FINDINGS

1129 TANGERINE ST

<u>Year</u>	<u>Uses</u>	<u>Source</u>
2020	JULIA MIZELL	EDR Digital Archive
	MARY SWAIN	EDR Digital Archive
	EARLINE ROUSE	EDR Digital Archive
2017	MARY SWAIN	Cole Information
2014	EARLINE ROUSE	Cole Information
2010	OCCUPANT UNKNOWN	Cole Information
2005	EARLINE ROUSE	Cole Information
2000	OCCUPANT UNKNOWN	Cole Information
1999	ROUSE E L	Hill-Donnelly Corporation
1995	OCCUPANT UNKNOWN	Cole Information
1991	Larkin Queen E Mrs	R. L. Polk & Co.
1985	Larkin Queen E Mrs	R. L. Polk & Co.
1980	Larkin Queen E Mrs	R. L. Polk & Co.
1975	Larkin Queen E Mrs	R. L. Polk & Co.
1971	Larkin Queen E Mrs	R. L. Polk & Co.
1966	ONEAL LARKIN	R. L. Polk & Co.

1130 TANGERINE ST

<u>Year</u>	<u>Uses</u>	<u>Source</u>
1971	Shaw James	R. L. Polk & Co.
1966	BOOKER MATTIE R MRS	R. L. Polk & Co.

1131 TANGERINE ST

<u>Year</u>	<u>Uses</u>	<u>Source</u>
2020	ALGERTHA DILLARD	EDR Digital Archive
2017	ALGERTHA DILLARD	Cole Information
2014	ALGERTHA DILLARD	Cole Information
2010	ALGERTHA DILLARD	Cole Information
2005	ALGERTHA DILLARD	Cole Information
2000	OCCUPANT UNKNOWN	Cole Information
1995	JENKINS, E	Cole Information
1992	JENKINS, E	Cole Information
1991	Jenkins Eliz	R. L. Polk & Co.

FINDINGS

<u>Year</u>	<u>Uses</u>	<u>Source</u>
1985	Kendrick Hedy P Mrs	R. L. Polk & Co.
1980	Kendrick Hedy P Mrs	R. L. Polk & Co.
1975	Kendrick Matthew %446 7541%	R. L. Polk & Co.
1971	Mc Bride Danl J	R. L. Polk & Co.
1966	MC BRIDE DANL J	R. L. Polk & Co.

1132 TANGERINE ST

<u>Year</u>	<u>Uses</u>	<u>Source</u>
2020	CHARLOTTE LANE	EDR Digital Archive
	SHAQUORA LANE	EDR Digital Archive
2017	LARRY LANE	Cole Information
2014	CHARLOTTE LANE	Cole Information
2010	JIMMIE LANE	Cole Information
2005	OCCUPANT UNKNOWN	Cole Information
2000	C LANE	Cole Information
1999	LANE C	Hill-Donnelly Corporation
1995	OCCUPANT UNKNOWNN	Cole Information
1991	Lewis Kath Mrs	R. L. Polk & Co.
1985	Lewis James	R. L. Polk & Co.
1980	Lewis Jas	R. L. Polk & Co.
1971	Crawford Essie M Mrs	R. L. Polk & Co.
1966	BUNTON EDDIE J	R. L. Polk & Co.

1133 TANGERINE ST

<u>Year</u>	<u>Uses</u>	<u>Source</u>
2020	MARY BELL	EDR Digital Archive
	THOMAS TUCKER	EDR Digital Archive
2017	MARY BELL	Cole Information
2014	MARY BELL	Cole Information
2010	MARY BELL	Cole Information
2005	MARY BELL	Cole Information
2000	MARY BELL	Cole Information
1999	BELL W L	Hill-Donnelly Corporation
1995	BELL, WALTER L	Cole Information

FINDINGS

<u>Year</u>	<u>Uses</u>	<u>Source</u>
1991	Grant Florence Mrs	R. L. Polk & Co.
1985	Vacant	R. L. Polk & Co.
1980	Livingston Mary Mrs	R. L. Polk & Co.
1975	Livingston Jacob L %448 2157%	R. L. Polk & Co.
1971	Livingston Jacob	R. L. Polk & Co.
1966	LIVINGSTON JACOB	R. L. Polk & Co.

1135 TANGERINE ST

<u>Year</u>	<u>Uses</u>	<u>Source</u>
2014	OCCUPANT UNKNOWN	Cole Information
	CANDACE MCFARLANE	Cole Information
2010	M GOODEN	Cole Information
	OCCUPANT UNKNOWN	Cole Information
2005	YVETTE WILLIAMS	Cole Information
2000	SEDARIA NEAL	Cole Information
1999	DEMP HARRY	Hill-Donnelly Corporation
1985	Keith Thos Jr	R. L. Polk & Co.
	1/2 Green Julius	R. L. Polk & Co.
1980	Keith Thos Jr	R. L. Polk & Co.
	1/2 Vacant	R. L. Polk & Co.
1975	Cooper A	R. L. Polk & Co.
	1/2 Harley Joseph	R. L. Polk & Co.
1971	Keith Thomas J	R. L. Polk & Co.
	1/2 Harley Joseph	R. L. Polk & Co.
1966	KEITH THOMAS J	R. L. Polk & Co.
	1/2 HARDLEY JOE	R. L. Polk & Co.

1136 TANGERINE ST

<u>Year</u>	<u>Uses</u>	<u>Source</u>
1991	Vacant	R. L. Polk & Co.
1985	Currington Calvenia	R. L. Polk & Co.
1980	Currington Calvenia	R. L. Polk & Co.
1975	Vacant	R. L. Polk & Co.
1971	Boatw right Major	R. L. Polk & Co.

FINDINGS

<u>Year</u>	<u>Uses</u>	<u>Source</u>
1966	COBB LEOLA MRS	R. L. Polk & Co.

1137 TANGERINE ST

<u>Year</u>	<u>Uses</u>	<u>Source</u>
2014	JOE WILLIAMS	Cole Information
2010	JOE WILLIAMS	Cole Information
2005	JOE WILLIAMS	Cole Information
2000	OCCUPANT UNKNOWN	Cole Information
1995	WILLIAMS, JOE	Cole Information
1991	No Return	R. L. Polk & Co.
1985	No Return	R. L. Polk & Co.
1980	Wilson Grover L	R. L. Polk & Co.
1971	No Return	R. L. Polk & Co.
1966	VACANT	R. L. Polk & Co.

1139 TANGERINE ST

<u>Year</u>	<u>Uses</u>	<u>Source</u>
2020	WILLIAM WATTS	EDR Digital Archive
2017	GLENN LEWIS	Cole Information
2014	GLENN LEWIS	Cole Information
2010	OCCUPANT UNKNOWN	Cole Information
2005	WILLIE WATTS	Cole Information
2000	OCCUPANT UNKNOWN	Cole Information
1995	BERRY, T A	Cole Information
1992	BERRY, T A	Cole Information
1991	Berry Theo A	R. L. Polk & Co.
	N MADISON AV INTERSECTS	R. L. Polk & Co.
1985	Berry Theo A	R. L. Polk & Co.
1980	Berry Theo A	R. L. Polk & Co.
	MADISON AV INTERSECTS	R. L. Polk & Co.
1975	Mansefield Carlyn	R. L. Polk & Co.
	MADISON AV INTERSECTS>	R. L. Polk & Co.
1971	Cato Wm	R. L. Polk & Co.
1966	CATO WM	R. L. Polk & Co.

FINDINGS

1141 TANGERINE ST

<u>Year</u>	<u>Uses</u>	<u>Source</u>
1971	Green Robt L	R. L. Polk & Co.
	MADISON AV INTERSECTS	R. L. Polk & Co.
1966	VACANT	R. L. Polk & Co.
	MADISON AV INTERSECTS	R. L. Polk & Co.

1143 TANGERINE ST

<u>Year</u>	<u>Uses</u>	<u>Source</u>
2020	CHANON BOYKINS	EDR Digital Archive
	3 MEN NO TRUCKING	EDR Digital Archive
	ENRICO BOYKINS	EDR Digital Archive
	ALFREDA BOYKINS	EDR Digital Archive
	ARTHUR BOYKINS	EDR Digital Archive
	MACARTHUR BOYKINS	EDR Digital Archive
	CHANON BOYKINS	EDR Digital Archive
2017	MAC BOYKINS	Cole Information
2014	MAC BOYKINS	Cole Information
2010	CHANON BOYKINS	Cole Information
2005	ENRICO BOYKINS RUSH HOUR MESSE	Cole Information
	CHANON BOYKINS	Cole Information
2000	CHANON BOYKINS	Cole Information
1999	BOYKINS CLARENCE	Hill-Donnelly Corporation
1995	BOYKINS, C	Cole Information
1991	Boykins Clarence	R. L. Polk & Co.
1985	Boykins Clarence	R. L. Polk & Co.
1980	Boykins Clarence	R. L. Polk & Co.
1975	Boykins Clarence %447 2300%	R. L. Polk & Co.
1971	Boykins Clarence	R. L. Polk & Co.
1966	BOYKINS CLARENCE	R. L. Polk & Co.

1145 TANGERINE ST

<u>Year</u>	<u>Uses</u>	<u>Source</u>
1975	Vacant	R. L. Polk & Co.
1971	Kendrick Matthew	R. L. Polk & Co.

FINDINGS

<u>Year</u>	<u>Uses</u>	<u>Source</u>
1971	Gordon Thos	R. L. Polk & Co.
1966	BOYKINS EINSTEIN D	R. L. Polk & Co.
	BOYKINS MAC ARTHUR	R. L. Polk & Co.
	KENDRICK MATTHEW	R. L. Polk & Co.
	BOYKINS CARRIE	R. L. Polk & Co.

1147 TANGERINE ST

<u>Year</u>	<u>Uses</u>	<u>Source</u>
2020	SAMANTHA COLLIE	EDR Digital Archive
2017	SAMANTHA COLLIE	Cole Information
2014	SAMANTHA COLLIE	Cole Information
	EMILY HAMILTON	Cole Information
2010	EMILY HAMILTON	Cole Information
2005	BENJAMIN HAMMONDS	Cole Information
	JESSIE CRAWFORD	Cole Information
	EMILY HAMILTON	Cole Information
2000	OCCUPANT UNKNOWN	Cole Information
1999	HAMILTON EMILY	Hill-Donnelly Corporation
1995	HAMILTON, EMILY	Cole Information
1992	HAMILTON, EMILY	Cole Information
1991	Hamilton Emily Mrs	R. L. Polk & Co.
1985	Hamilton Emily Mrs	R. L. Polk & Co.
1980	Hamilton Emily Mrs	R. L. Polk & Co.
1975	Transient	R. L. Polk & Co.
1971	Frazier Robt	R. L. Polk & Co.
1966	BROWN RANDY J	R. L. Polk & Co.

1149 TANGERINE ST

<u>Year</u>	<u>Uses</u>	<u>Source</u>
1980	Mc Daniel Leroy	R. L. Polk & Co.
1975	Mc Daniel Leroy	R. L. Polk & Co.
1971	No Return	R. L. Polk & Co.
1966	ZELLNER AMANDA MRS	R. L. Polk & Co.

FINDINGS

1151 TANGERINE ST

<u>Year</u>	<u>Uses</u>	<u>Source</u>
2020	JOSEPHINE UKPE	EDR Digital Archive
	KINI UKPE	EDR Digital Archive
	DOMINIC UKPE	EDR Digital Archive
2017	DOMINIC UKPE	Cole Information
2014	DOMINIC UKPE	Cole Information
2010	DOMINIC UKPE	Cole Information
2005	OCCUPANT UNKNOWN	Cole Information
2000	DOMINIC UKPE	Cole Information
1999	UKPE DOMINIC T	Hill-Donnelly Corporation
1995	UKPE, DOMINIC T	Cole Information
1971	a Vacant	R. L. Polk & Co.
1966	FORD JAMES	R. L. Polk & Co.

1153 TANGERINE ST

<u>Year</u>	<u>Uses</u>	<u>Source</u>
1971	Clemon Judy	R. L. Polk & Co.
1966	VACANT	R. L. Polk & Co.
	1/2 FELTON LONIE B MRS	R. L. Polk & Co.

1155 TANGERINE ST

<u>Year</u>	<u>Uses</u>	<u>Source</u>
2020	ENIQUE HOLMES	EDR Digital Archive
	YVETTE HADLEY	EDR Digital Archive
	NATHAIL HARRINGTON	EDR Digital Archive
	HAYWARD HADLEY	EDR Digital Archive
	TARA GONZALEZ	EDR Digital Archive
	LESLIE DONALDSON	EDR Digital Archive
2017	YVETTE HADLEY	Cole Information
2014	CORTEZ NASH	Cole Information
2010	MARIA HAYES	Cole Information
2005	OCCUPANT UNKNOWN	Cole Information
1995	WARNER, B C	Cole Information
1992	WARNER, B C	Cole Information

FINDINGS

<u>Year</u>	<u>Uses</u>	<u>Source</u>
1991	Warner Beatrice S Mrs	R. L. Polk & Co.
1985	Warner Beatrice S Mrs	R. L. Polk & Co.
1980	Warner Beatrice S Mrs	R. L. Polk & Co.
1975	Warner Beatrice S Mrs	R. L. Polk & Co.
1971	Warner Beatrice S Mrs	R. L. Polk & Co.
1966	WARNER BEATRICE S MRS	R. L. Polk & Co.

1157 TANGERINE ST

<u>Year</u>	<u>Uses</u>	<u>Source</u>
2020	MELVA DOLLARD	EDR Digital Archive
	DESTINEE DRAKE	EDR Digital Archive
2017	DWAYNE MILLER	Cole Information
2014	MELVA DOLLARD	Cole Information
2010	C JEFFERS	Cole Information
1995	HAMPTON, B	Cole Information
1991	Sally Vivian Mrs	R. L. Polk & Co.
1985	Sally Vivian	R. L. Polk & Co.
1980	Sally Vivian	R. L. Polk & Co.
1975	Sally Vivian	R. L. Polk & Co.
1971	Sally Vivian Mrs	R. L. Polk & Co.
1966	SALLY VIVIAN MRS	R. L. Polk & Co.

1161 TANGERINE ST

<u>Year</u>	<u>Uses</u>	<u>Source</u>
1991	No Return	R. L. Polk & Co.

WASHINGTON

1609 WASHINGTON

<u>Year</u>	<u>Uses</u>	<u>Source</u>
2006	Hejna J	Hill-Donnelly Information Services
	Hejna J	Hill-Donnelly Information Services

FINDINGS

1610 WASHINGTON

<u>Year</u>	<u>Uses</u>	<u>Source</u>
2006	H Earle Linda	Hill-Donnelly Information Services

1614 WASHINGTON

<u>Year</u>	<u>Uses</u>	<u>Source</u>
2006	HHoyte LA	Hill-Donnelly Information Services

1615 WASHINGTON

<u>Year</u>	<u>Uses</u>	<u>Source</u>
2006	H Carson DC	Hill-Donnelly Information Services
	H Carson DC	Hill-Donnelly Information Services

1619 WASHINGTON

<u>Year</u>	<u>Uses</u>	<u>Source</u>
2006	H Dublin J H A	Hill-Donnelly Information Services

1621 WASHINGTON

<u>Year</u>	<u>Uses</u>	<u>Source</u>
2006	White JW	Hill-Donnelly Information Services

1622 WASHINGTON

<u>Year</u>	<u>Uses</u>	<u>Source</u>
2006	Thompson W	Hill-Donnelly Information Services

WASHINGTON AVE

1609 WASHINGTON AVE

<u>Year</u>	<u>Uses</u>	<u>Source</u>
2006	Hejna J	Hill-Donnelly Information Services
1991	Steven Julius	R. L. Polk & Co.

1610 WASHINGTON AVE

<u>Year</u>	<u>Uses</u>	<u>Source</u>
1999	EARLE L	Hill-Donnelly Corporation
1991	Washington Charlie	R. L. Polk & Co.
1985	Harmon Charles	R. L. Polk & Co.
1980	Harmon Charles	R. L. Polk & Co.

FINDINGS

<u>Year</u>	<u>Uses</u>	<u>Source</u>
1975	Harmon Charles	R. L. Polk & Co.
1971	Harmon Charles	R. L. Polk & Co.
1966	BLACKWELL EDW P	R. L. Polk & Co.
1962	Blackw ell Edw P	R. L. Polk & Co.
1958	Blackw ell Edw P	R. L. Polk & Co.

1614 WASHINGTON AVE

<u>Year</u>	<u>Uses</u>	<u>Source</u>
1999	DRISM	Hill-Donnelly Corporation
1991	Anderson Kenneth L	R. L. Polk & Co.
1985	Anderson Kenneth L	R. L. Polk & Co.
1980	Mouzon Harriett Mrs	R. L. Polk & Co.
1975	Polk Harriett A Mrs	R. L. Polk & Co.
1971	Polk Charles	R. L. Polk & Co.
1966	BROWN ROBT W	R. L. Polk & Co.
1962	Brow n Robt W	R. L. Polk & Co.
1958	Godfrey Carlton	R. L. Polk & Co.

1615 WASHINGTON AVE

<u>Year</u>	<u>Uses</u>	<u>Source</u>
1999	CAFSOND	Hill-Donnelly Corporation
1991	Carson Doretta	R. L. Polk & Co.
1985	Vacant	R. L. Polk & Co.
1980	Donaldson Annie M Mrs	R. L. Polk & Co.
1975	Bunion Florence Mrs	R. L. Polk & Co.
1971	Bunion Florence Mrs	R. L. Polk & Co.
1966	CAZIER HAROLD K	R. L. Polk & Co.
1962	Cazier Harold K	R. L. Polk & Co.
1958	Cazier Harold K	R. L. Polk & Co.
1952	Cazier Harold K	R. L. Polk & Co.

1619 WASHINGTON AVE

<u>Year</u>	<u>Uses</u>	<u>Source</u>
1999	DUBLIN RUTH	Hill-Donnelly Corporation

FINDINGS

<u>Year</u>	<u>Uses</u>	<u>Source</u>
1991	Dublin John H	R. L. Polk & Co.
1985	Dublin John H	R. L. Polk & Co.
1980	Dubin Ruth Mrs	R. L. Polk & Co.
1975	Dubin Johnnie	R. L. Polk & Co.
1971	Dublin Johnnie	R. L. Polk & Co.
1966	ASHLEY CHAUNCEY M	R. L. Polk & Co.
1962	Ashley Chauncey M	R. L. Polk & Co.
1958	Ashley Chauncey M	R. L. Polk & Co.

1621 WASHINGTON AVE

<u>Year</u>	<u>Uses</u>	<u>Source</u>
1991	White Ruben	R. L. Polk & Co.
1985	White Rubble L	R. L. Polk & Co.
1980	White Rubbie L	R. L. Polk & Co.
1975	White Rubbie L	R. L. Polk & Co.
1971	White Rubbie L	R. L. Polk & Co.
1966	COLE ESTHER A MRS	R. L. Polk & Co.
1962	Cole Esther A Mrs	R. L. Polk & Co.
1958	Cole Geo A	R. L. Polk & Co.
1952	Under Constn	R. L. Polk & Co.
	Fairmont intersects	R. L. Polk & Co.

1622 WASHINGTON AVE

<u>Year</u>	<u>Uses</u>	<u>Source</u>
1991	Barber Wilma Mrs	R. L. Polk & Co.
1985	Barber Wima	R. L. Polk & Co.
1980	Barber Willormina	R. L. Polk & Co.
1975	Hicks Robt L Jr	R. L. Polk & Co.
1971	Hicks Robt L	R. L. Polk & Co.
1966	PETERSON JOHN E	R. L. Polk & Co.
1962	Peterson Mabel S Mrs	R. L. Polk & Co.
1958	Peterson John E	R. L. Polk & Co.

FINDINGS

ADJOINING PROPERTY: ADDRESSES NOT IDENTIFIED IN RESEARCH SOURCE

The following Adjoining Property addresses were researched for this report, and the addresses were not identified in research source.

<u>Address Researched</u>	<u>Address Not Identified in Research Source</u>
1000 CARLTON	2020, 2017, 2014, 2010, 2005, 2000, 1999, 1995, 1992, 1991, 1989, 1988, 1985, 1982, 1980, 1977, 1976, 1975, 1972, 1971, 1967, 1966, 1962, 1958, 1954, 1952, 1948, 1947, 1942, 1941, 1937, 1933, 1931, 1928, 1926, 1924, 1921
1000 CARLTON ST	2020, 2017, 2014, 2010, 2006, 2000, 1999, 1995, 1992, 1991, 1989, 1988, 1985, 1982, 1980, 1977, 1976, 1975, 1972, 1971, 1967, 1966, 1962, 1958, 1954, 1952, 1948, 1947, 1942, 1941, 1937, 1933, 1931, 1928, 1926, 1924, 1921
1000 CARLTON ST	2020, 2017, 2014, 2010, 2006, 2005, 2000, 1999, 1995, 1992, 1991, 1989, 1988, 1985, 1982, 1980, 1977, 1976, 1975, 1972, 1971, 1967, 1966, 1962, 1958, 1954, 1952, 1948, 1947, 1942, 1941, 1937, 1933, 1931, 1928, 1926, 1924, 1921
1000 CARLTON ST	2020, 2014, 2010, 2006, 2005, 2000, 1999, 1995, 1992, 1991, 1989, 1988, 1985, 1982, 1980, 1977, 1976, 1975, 1972, 1971, 1967, 1966, 1962, 1958, 1954, 1952, 1948, 1947, 1942, 1941, 1937, 1933, 1931, 1928, 1926, 1924, 1921
1000 CARLTON ST	2017, 2014, 2010, 2006, 2005, 2000, 1999, 1995, 1992, 1991, 1989, 1988, 1985, 1982, 1980, 1977, 1976, 1975, 1972, 1971, 1967, 1966, 1962, 1958, 1954, 1952, 1948, 1947, 1942, 1941, 1937, 1933, 1931, 1928, 1926, 1924, 1921
1000 CARLTON ST	2020, 2017, 2010, 2006, 2005, 2000, 1999, 1995, 1992, 1991, 1989, 1988, 1985, 1982, 1980, 1977, 1976, 1975, 1972, 1971, 1967, 1966, 1962, 1958, 1954, 1952, 1948, 1947, 1942, 1941, 1937, 1933, 1931, 1928, 1926, 1924, 1921
1000 CARLTON ST	2020, 2017, 2014, 2006, 2005, 2000, 1999, 1995, 1992, 1991, 1989, 1988, 1985, 1982, 1980, 1977, 1976, 1975, 1972, 1971, 1967, 1966, 1962, 1958, 1954, 1952, 1948, 1947, 1942, 1941, 1937, 1933, 1931, 1928, 1926, 1924, 1921
1000 CARLTON ST	2020, 2017, 2014, 2010, 2006, 2005, 2000, 1999, 1992, 1991, 1989, 1988, 1985, 1982, 1980, 1977, 1976, 1975, 1972, 1971, 1967, 1966, 1962, 1958, 1954, 1952, 1948, 1947, 1942, 1941, 1937, 1933, 1931, 1928, 1926, 1924, 1921
1000 CARLTON ST	2020, 2017, 2014, 2010, 2006, 2005, 2000, 1999, 1995, 1992, 1991, 1989, 1988, 1985, 1982, 1980, 1977, 1976, 1975, 1972, 1971, 1967, 1966, 1962, 1958, 1954, 1952, 1948, 1947, 1942, 1941, 1937, 1933, 1931, 1928, 1926, 1924, 1921
1000 CARLTON ST	2020, 2017, 2014, 2010, 2006, 2005, 2000, 1999, 1995, 1992, 1991, 1989, 1988, 1985, 1982, 1980, 1977, 1976, 1975, 1972, 1971, 1967, 1966, 1962, 1958, 1954, 1952, 1948, 1947, 1942, 1941, 1937, 1933, 1931, 1928, 1926, 1924, 1921
1000 CARLTON ST	2020, 2017, 2014, 2010, 2006, 2005, 2000, 1999, 1995, 1992, 1991, 1989, 1988, 1985, 1982, 1980, 1977, 1976, 1975, 1972, 1971, 1967, 1966, 1962, 1958, 1954, 1952, 1948, 1947, 1942, 1941, 1937, 1933, 1931, 1928, 1926, 1924, 1921
1000 ENGMAN	2020, 2017, 2014, 2010, 2005, 2000, 1999, 1995, 1992, 1991, 1989, 1988, 1985, 1982, 1980, 1977, 1976, 1975, 1972, 1971, 1967, 1966, 1962, 1958, 1954, 1952, 1948, 1947, 1942, 1941, 1937, 1933, 1931, 1928, 1926, 1924, 1921
1000 ENGMAN	2020, 2017, 2014, 2010, 2006, 2005, 2000, 1999, 1995, 1992, 1991, 1989, 1988, 1985, 1982, 1980, 1977, 1976, 1975, 1972, 1971, 1967, 1966, 1962, 1958, 1954, 1952, 1952, 1948, 1947, 1942, 1941, 1937, 1933, 1931, 1928, 1924, 1921
1000 ENGMAN	2020, 2017, 2014, 2010, 2006, 2005, 2000, 1999, 1995, 1992, 1991, 1989, 1988, 1985, 1982, 1980, 1977, 1976, 1975, 1972, 1971, 1967, 1966, 1962, 1958, 1954, 1952, 1948, 1947, 1942, 1941, 1937, 1933, 1931, 1928, 1926, 1924, 1921

TARGET PROPERTY: ADDRESS NOT IDENTIFIED IN RESEARCH SOURCE

The following Target Property addresses were researched for this report, and the addresses were not identified in the research source.

Address Researched

1105 Carlton St

Address Not Identified in Research Source

2017, 2014, 2010, 1989, 1988, 1982, 1977, 1976, 1972, 1967, 1962, 1958, 1954, 1952, 1948, 1947, 1942, 1941, 1937, 1933, 1931, 1928, 1926, 1924, 1921

Source Page Images Appendix

TANGERINE AVE 1948

TANGERINE AV—Contd

710 Δ Bley Carl F ⊙
 711 Δ Greening Waller C ⊙
 717 Δ Archer Wm H ⊙
 Grove S intersects
 717 1/2 Berge Henry G jr
 720 Chiros Geo N
 727 Keller Steph ⊙
 727 1/2 Pille Frank A
 728 Bornmann Fred E ⊙
 Granville ct S ends
 737 Δ Probs Woody ⊙
 741 Sheppard Effie Mrs ⊙
 747 Kennay Harold ⊙
 749 Δ Hague Winona L ⊙
 788 Under construction
 8th intersects
 811 Δ Halsey Steph M ⊙
 820 Δ Gray Robt F ⊙
 834 Balora Francisco
 841 Hedeen Rubin F
 Highland av intersects
 845 Δ Souter Chas A ⊙
 850 Swinhard Geo B ⊙
 866 Matthews Geo ⊙
 861 Δ Coker Wm H
 881 Δ Snakeberg Edw M ⊙
 891 Duncan Mary M Mrs
 28
 9th S intersects
 902 Haas Herman J ⊙
 910 Vacant
 920 Δ Bey Harry M ⊙
 928 Δ Whitlock Myron J jr ⊙
 944 Δ Keem Wm G ⊙
 947 Δ Deal Ruth Mrs
 950 Δ Blumberg Ernest ⊙
 Blumberg Molly Mrs mus tchr
 960 Δ Watts Harold ⊙
 10th S intersects
 1002 Δ Wilner Herbert J Rev
 1002 1/2 Δ Feinblatt Gussie Mrs ⊙
 1008 Δ Gray Leven J ⊙
 1020 Dean Mary E Mrs ⊙
 1021 Δ McGrew Ida B Mrs ⊙
 1022 Δ Hancock Lawrence ⊙
 1029 Δ Patrick Edw E
 1034 Wilhelm Pursell J ⊙
 Jewell ends
 1035 Δ Snider Mark V ⊙
 1040 Δ Richardson Chas W ⊙
 1040 1/2 Winter John T
 1045 Δ Schroeter Anna M Mrs ⊙
 Jackson ends
 1056 McNally Alice M Mrs ⊙
 1056 1/2 Layton Oliver Y
 Layton Muriel Mrs nurse
 1059 Δ Klutts John L ⊙
 1060 Δ Miller John J ⊙
 1074 Gibson John R jr
 1078 Tangerine Gro
 11th S intersects
 1104 Δ Clark Grady H ⊙
 1112 Ulbrecht Helen Mrs ⊙
 McUab Wm S
 White Ann Mrs
 1115 Δ McMyler Mary T Mrs ⊙
 rear No return
 1120 Stone Murray
 1125 Vacant
 1155 Δ Davis Jas E ⊙ phys
 12th S intersects
 1201 Δ Kelly's Korner beer
 Kelly Eliz C Mrs
 1209 Anders Margie V Mrs ⊙
 1209 1/2 Hill Marian C Mrs
 1210 Δ Swenson Wm B ⊙
 Beers Edw A
 1214 Δ Lacey's Tailor Shop
 1214 1/2 Cooper Geo B
 1217 Roberts Alec D
 1217 1/2 Bowen C Edgar
 1220 1/2 Frost Dennis C
 1234 Δ Cooper's Mkt gro
 1234 1/2 Δ Cooper Geo H ⊙
 1236 Δ Cooper Geo H jr ⊙
 1245 Δ Brown's Gro
 1274 Ficocelli Jos shoe repr
 1276 Δ Tangerine Sundries
 13th S intersects
 1300 Δ Barfield Eloise V
 1310 Δ Harbin Wm H
 1315 Loomis Mae Mrs ⊙
 Cashill Bernard J

1320 Trees Floyd E barber
 1324 Δ Munson Donald H uphol
 1331 Howell Harvey
 1338 South Side Garage auto repr
 1338 1/2 Munson Donald H
 Ingle Bert V ⊙
 1339 Δ Griffith R Chabert flavoring
 extracts
 1345 Williams Clarence B ⊙
 14th S intersects
 1401 Δ Neighborhood Shoppe
 sundries
 Δ Post Office Sta No 1
 1403 Δ Tangerine Furn used
 1411 Δ Miller Walter J
 1419 Ginn Gavin B
 1421 Δ Brandiff Dry Clars
 1423 Millers Barber Shop
 15th S intersects (ns not open)
 1500 Wally's Tavern beer
 1510 Δ Ems Edw ⊙
 1511 Anna Robt J
 1515 Irwin Wm H
 Δ Girton Edw M
 Schmidt John A
 16th S intersects
 1601 McCallum Henry L ⊙
 1619 Δ Buckwald Jos C ⊙
 Δ Buck's Auto Serv
 1620 Δ Gifford Wm A
 Gifford's Hdw
 Prescott S ends
 1635 Δ Fisher Edw L ⊙ watch repr
 1645 Δ Bulkeley Kath B Mrs ⊙
 Preston ends
 1647 Δ Watson Linnie M ⊙
 Δ Mallette John contr
 rear Δ Dempster Wm M
 1655 Mowers Remington ⊙
 1660 (est) Under construction
 1675 Jordan Harry ⊙
 17th S intersects
 1700 Δ Smith Edw fill sta
 1701-03 Shipman Lee R
 1706-10 Δ Wayside Laundry
 1712 Δ Larrick Wm H ⊙
 1714-16 Δ James Food Center gro
 Queen S intersects (ss not open)
 1715 Wilson Robt L
 1720 Δ Tange-A-Bar beer
 1725 Δ Trumbauer Chas K ⊙
 Seaman Ella nurse
 1736 Δ Carey Chas W ⊙
 18th S intersects (ss not open)
 1800 Park Theatre motion pictures
 Reiss Erwin
 1804 Grow Howard antiques
 1805 Δ Crow Clarence H ⊙
 1806 Vacant
 1815 Brandiff Raymond F ⊙
 1824 Δ Rankin Alvin M ⊙
 32
 19th S intersects
 1921 Δ Zeigler Abr F ⊙
 1925 Δ Place Henry W
 Tunison Edna P Mrs
 Forrest la begins
 2026 Kovatch Anthony
 21st S intersects
 2100 Newman's Radio Appliance
 Service
 Central Cleaners (br)
 2101 Price Anna M Mrs
 2106 Pearson Melvin E
 2110 Δ Wiley Floyd A ⊙
 2111 Δ Showers Edw A ⊙
 2120 Phillips Wm L
 2120 1/2 Emerson Henry H ⊙
 2125 Veters Anthony
 Pickeral E Lewis
 2126 Wallace John ⊙
 2129 Godbey Jos L
 2130 Δ Ziegler Wm O
 Craley Clarence C ⊙
 2133 Lowder Thos A jr
 2142 Fanning Anna K ⊙
 2145 Mertz Maude E Mrs ⊙
 2146 Vacant
 Union S intersects (ns not open)
 2150 Vacant
 2152 Vacant
 2154 Δ Vanity Box
 2155 Worley Chas A ⊙
 2156 Δ Burton Novelty Co

2160 Δ Sunshine Tavern beer
 2165 Fecteau Adalard ⊙
 2175 Delk Harold H
 2185 Hubbard Jas W
 2185 1/2 Hubbard Florence Mrs ⊙
 2190 Clonts Gulf Service fill sta
 2199 Odom John A
 22d S intersects
 2200 Swarners Sundries
 2202 Greising Blanche C Mrs
 2204 Denington's Grocery
 2205 Δ McCormack Vida Mrs
 White Maud Mrs ⊙
 2210 Swarner's Hdw
 2225 Δ Powell Tom L
 Reeves Geo A
 2235 Mears Mary Mrs ⊙
 2244 Δ Phillips Ralph E ⊙
 2244 1/2 Vacant
 2266 Wilson Chas E ⊙
 2295 Δ Lingo Wm B ⊙ phys
 2295 1/2 Ownbey Evelyn Mrs
 Δ Spell Owen J
 Atwood Wm L
 23d S intersects (ns not open)
 2303 Δ Clark Chas G ⊙
 2303 1/2 Sylvester Kenneth C
 2307 Vacant
 2309 Sunshine Post (VFW)
 2315 Vacant
 2320 Southern Transfer and
 Storage (wise)
 2336 Moore Alvin M ⊙
 2360 Cohlmeier Emily Mrs ⊙
 24th S intersects (ns not open)
 2400 Δ Schluter Ernest A ⊙
 2420 Δ McCaloh Lawrence B
 Olson T R
 Harrington Frank L
 Svkes Fred M
 Δ McCaleb Lawrence B
 Walton begins
 2425 Vacant
 2440 Δ Kuhn Fredk J ⊙
 2444 Suits Chas H ⊙
 2452 Lathrop Donald J
 2454 Lathrop Walter R ⊙
 25th S intersects
 2501 Vacant
 2507 Δ Zimmerman Nellie N Mrs ⊙
 Yale S ends
 2526 Δ Quay Geo J ⊙
 2526 1/2 Kimmel Fred G
 2534 Shelhorn Boyd ⊙
 2545 Δ Kuhl Victor W ⊙
 Tockerman John
 Δ Empson H Browning
 2555 Δ Lord Helen M Mrs
 2575 Fergueron Jas P ⊙
 Youvale ct ends
 26th S intersects
 2600 Δ Grinnell Walter E ⊙
 2610 Δ Hartman John M ⊙
 2615 Δ Henson Roy E
 2627 Medley W E ⊙
 Auburn begins
 2686 Δ Bancroft Robt E ⊙
 27th S intersects
 33
 28th S intersects
 2801 Δ Allison L Lafayette ⊙
 2814 Δ Florences Service Station
 2816 Δ Wayble Thos W ⊙
 2817 Snyder Jas A ⊙
 2835 Aiken Hugh
 29th S intersects
 2901-03 Δ Thrift Complete Food
 Center
 2905 Vacant
 2921 Wright John J ⊙
 2929 Smith Frank H ⊙
 2937 Sheridan P C ⊙
 2945 Lefebvre Apts
 Apartments:
 1 Hartsell Ray
 2 Lance Sarah M Mrs
 3 Stone Seldon E
 4 Goldwater Chas F
 5 Miller Leo F
 Miller Alice E Mrs mgr
 30th S intersects
 3001 Broome Chas L ⊙
 3023 Williams Jos P ⊙
 3025 Bailey Arnold W ⊙

TANGERINE AVE 1942

Florida National Bank Bldg.

Phone 7715

SUNSHINE DRIVE—From Serpentine dr south beyond Friendly way I west of 10th st S (not open) Friendly way intersects (not open)

SURREY AV—From 6th st S west to Hyacinth way, I south of 45th av S (No houses) Hyacinth way intersects

SUWANNEE DRIVE—From Casica northwest to Tallahassee dr, I east of Siquita dr (not open) Alacha intersects (not open) Acura rd intersects (not open) Riviera Mall intersects (not open) Ataca ends (not open) Patlco rd intersects Yoland rd ends (not open) Tallahassee dr intersects (not open)

SUWANNEE ST S—From Emerson av to 6th av S, I west of 19th st 558 Neal Julius K (c) 559 Smith Findley L (c) 6th av S intersects

SWIFT ST—From Charlotte av north to 62d av N, I east of Haines rd (No houses) 60th av N intersects 61st av N intersects (ws not open) 62d av N intersects

SYCAMORE ST—From Barnard av north to Lincoln cir S, I west of 4th st N (not open) Lincoln cir S intersects

TALLAHASSEE DRIVE — From 78th av NE, northwest to Macoma dr, I west of Riviera Bay (not open between 78th av NE and Patlco rd) (No houses) Osoeola pl ends (not open) Casica ends (not open) Alacha ends (not open) Acura rd ends (not open) Riviera Mall ends (not open) Elvoca dr ends (not open) Patlco dr ends Suwannee dr ends (not open) Siquita dr ends (not open) Macoma dr intersects

TANGERINE AV—From 1800 4th st S west to Gulfport blvd (not open between 54th st S and Beach blvd, also between 58th st S and Gulfport blvd) Salt Creek bridge 5th st S intersects (ss not open) 6th st S intersects (ss not open) Freeman ends 7th st S intersects Grove st S intersects (ss not open) 710 Somp Julius 717 Vacant 717½ Gardner Hugh D 720 Overcash Gerald C 727 Vacant 728ΔHopps Edwin S 744 Vacant 749ΔHague John F 8th st S intersects 811ΔHalsey Steph M 820ΔHancock Maon 840 Vacant 841 Cloud Wm L 845 Ethridge Anna M Mrs Highland st S intersects (ss not open) 860 Vacant 861ΔBlack Robt J jr 881 Vacant 891 Stewart Harry B 9th st S intersects 902 Coker Wm H 928 Battle Jesse B 944 Keem Wm G 947 Powell Wirt B ΔWardell M Louise ΔSchofield Chas D 950ΔBlumberg Ernest 960ΔMoore Curtis P 10th st S intersects 1002 Hey Alice Mrs 1002½ Vacant 1008ΔGray Leven J 1020 Dean Eva Mrs 1021 McGrew Ida B Mrs

1022 Dean Eva Mrs
1029 Douglas John E
1034 Wilhelm Peter J Jewell st ends
1035ΔSnider Mark B
1040 Sharp Herman E
1040½ McAffry Roger T
1045ΔSchroeter A Marie Mrs Jackson st ends
1056 Orcott Wallace
1056½ Vacant
1059ΔKlutts John L
1060 Miller John J
1074ΔMuckenstorm Benj
1078ΔMuckenstorm Benj gro 11th st S intersects
1104 Clark Grady H rear Kennard Dorothy I Mrs
1112 Ubrecht Helen F Mrs
1115ΔMcMyler Mary T Mrs rear Vacant
1120 Slone Murray D
1125 Vacant
1155ΔDavis Jas E phys 12th st S intersects
1201ΔKozy Corner beer Simon Frank
1209 Hill Marietta Mrs rear Hill Jas R
1210 Whitmer Saml H
1214 Brown Thos (gro office)
1214½ Graves Jos T
1217 Neeseman Aug F
1217½ Gallup J Bruce
1220½ Frost David C
1232ΔCooper Geo H jr meats
1234ΔBrown Thos gro
1236ΔCooper Geo H jr rear King Angus W
1245 Goldberg Israel L
1274 Lacey Danl G tailor
1276ΔTangerine Sundry sundries 13th st S intersects
1300 Dunbar Benj E
1310 Huff Paul B
1315ΔBachman Ethel C
1320 Huff John N barber
1324 Pethe Ira I shoe repr
1331 Williams Bart L
1338 South Side Garage auto repr rear Ingle Ethelbert
1339 Williams Clarence B curios
1345 Williams Clarence B 14th st S intersects
1401ΔNeighborhood Shoppe sundries US PO Contract Sta No 1
1403-05ΔWichita Variety Store
1411 Tharp G Calvin
1419 Martin Lloyd B
1421 Vacant
1423 Ford Harold R barber 15th st S intersects (ns not open)
1510ΔSmith Arth
1511 Vacant
1545 Dobson Arth C rear Payne Conrad A 16th st S intersects
1601ΔKeyser Geo McCallum Henry L
1605 McKinney Edith Mrs Prescott st S ends
1635ΔFisher Edw L watch repr
1645 Bulkeley Kath B Mrs Preston st ends
1647 Price Lawrence rear Vacant
1655 Marshall Lillian W Mrs
1675 Meyers Francis A 17th st S intersects
1700 Franks Auto Service filling sta
1701 Huetmann John
1703 Slight Minnie E Mrs
1706-10ΔWayside Laundry & Dry Cleaners
1714-16ΔDixie Super Market gro Queen st S intersects (ss not open)
1715ΔBreslin John W
1718 Carey Chas W
1720 Getzinger Chas F beer
1725 Robertson Jas S 18th st S intersects (ss not open)
1800 Park Theatre motion pictures ΔReiss Erwin
1805ΔLee Alex
1815 Putman Ferdinand F
1815 Putman Clara F Mrs nurse
1824 Reiser Frank Y 19th st S intersects
1921ΔZeigler Abr F
1925ΔPlace Henry C Tunison Edna P Mrs nurse Forrest la begins
20th st S intersects (ns not open)
21st st S intersects
2100ΔArter John

2101ΔLown David R
2106 Keys Elda E Mrs
2110 Wiley Floyd A
2111 Vacant
2120 Hertel Frank A
2120½ Hathcock Earl
2125 Huff Zumpt A
2129 Howes Mason L
2130 Vacant
2133 Parke Louise Mrs
2142 Vacant
2145 Hogan Clifford
2146 Taylor Edw
Union st S intersects (ns not open)
2150ΔPay & Take It Mkt gros
2152 Vacant
2154ΔVanity Box Beauty Shop
2155 Buell Wm A
2156 Vacant
2160ΔSunshine Tavern beer
2165 Vacant
2175 Smith Eurie
2185 Roake Jas W
2185½ Hubbard Florence Mrs
2190ΔStandard Service Sta
2199ΔScott Theresa M Mrs masseuse 22d st S intersects
2200ΔKirsch W J Drug Store
2202 Harper Ellz S Mrs Green Edna B Mrs Simpson Emma A Mrs
2204 Thompson Chas B gro
2205 White Maude Mrs
2206 Cutter Harry W 2d hd furn
2210 Smith Lander F barber
2225 Steele Hunter
2235 Meares L Roy
2244 Rodes Yancey J
2244½ Holland Wm H
2266 Roberts Saml L
2295ΔLingo Wm B phys
2295½ Vacant
rear Starkey Mary J Mrs 23d st S intersects (ns not open)
2303 Vacant
rear Childs Margt F Mrs
2307 Vacant
2309 StPetersburg Home Demonstration Club
2315ΔCoon Nellie T Mrs
2320 Fla Power Corp (serv dept)
2336 Jackson Chas M
2360ΔDuncan John W 24th st S intersects (ns not open)
2400ΔSchluter Ernest A
2420ΔMcCaleb Lawrence B Walton begins
2425 Vacant
2440 Vacant
2444 Lorin Fred F
2452 Muirhead Henry F
2454 Dawes Geo H 25th st S intersects
2501 Evans Jos H
2507 Grissman Cath H Mrs Yale st S ends
2526 Quay Geo J
2534 Shellhorn S Boyd
2545ΔKuhl Victor W
2555ΔCook Douglas B Youvale ct ends
26th st S intersects
2600ΔThonen Fred G
2610 Bierman Chas
2615 Vacant
2627 Asbury John H Auburn begins
2686ΔBancroft Robt E 27th st S intersects
28th st S intersects
2801ΔAllison L Lafayette
2814 Florence's Service Station filling sta
2816ΔWayble Thos W
2817 Patterson Wm J
2821 Vacant 29th st S intersects
2901ΔScovell Agnes N Mrs baker
2903 Vacant
2905ΔSerero Jas gro
2921 Coleman J Mack
2929 Pembie Ralph E
2937 Mathews John M
2945 Allen Apartments Apartments:
1 Allen John T mgr
2 Coyle Michl J
3-5 Vacant 30th st S intersects
3001 Vacant
3023 Richardson Chas W
3025 Miller Jas A
3025½ Vacant
3027 Burns Saml rear Vacant
3042ΔParker Joel O

341 CENTRAL AVE. (ROOM 206) 1st fl. 6/11

TANGERINE AVE 1924

180

(1924) R. L. POLK & CO.'S

SIXTH AV S—Contd

753 Alf L Gandy
763 David S Unckles
Mrs Mary E Holcomb
nurse

Eighth S

821 E Clarence Reed
825 Margt H Dorsey
830 Henry H Luther
834 Vacant
864 Wm A Robinson
867 Donald M Towne

Ninth S

925 Clarence L Hunt
927 Mrs Charlotte M Scotcher
931 Vacant
935 P C Dann
937 Fred J Clyde

Tenth S**Eleventh S****Twelfth S****Twenty-sixth S**

2626 Roy G Richardson
Milton H Anderson

Twenty-seventh S**Twenty-eighth S**

2890 Judson W Gregory

Twenty-ninth S

2910 Saml Richardson*
2914 Willie C Green*
2931 Vacant

Thirtieth S**Thirty-third S**

3311 John M Groce
3390 Vacant

Thirty-fourth S**Forty-seventh S**

4741 Mrs Beulah Beeland
Jos J Eiland

Forty-eighth S**Disston av**

**SPINNEY COURT—From 710
Ingleside av, south to Neb-
raska av**

**STAHL'S WAY — Changed to
14th S**

**SULLIVAN'S QUARTERS —
From 1044 4th av S, north ½
block, bet 10th and 11th S**

10 Julius Bellamy*
12 Lizzie Dorsey*
14 Albert Patrick*
16 Solomon Welch*
18 Vacant
19 Johnson Lovett*

20 Vacant

22 Eliz Sullivan*

29 Savannah Sapp*

30 D C Price*

31 W C Simmons*

32 E J Greggs*

33 Vacant

34 Jefferson Collis*

36 Sarah Thomas*

37 Mariah Bennett*

38 Vacant

39 Lee Baker*

**SUNRISE AV—From Bayou
blvd north to Park blvd
along Big Bayou**

**TAKOMA PARK—From 800
9th av, north 1 block**

902 B T Ward

904 H H Robinson

905 Mrs G A Noyes

906 Rev Wm P French

907 Harry A Walker pntr

908 Owen D Henderson

909 Duncan Roe

910 Fred Hawkins

911 Linus P Hardee

912 Vacant

**TANGERINE AV—From 9th S,
west in line with 16th av S**

900 G C Schultz

975 Mrs Mary A Holton

996 Geo E White

Tenth S

1002 Frank Hey

1008 Levin J Gray

1012 Vacant

1025 H J Miller

Chas McGrew

1026 Geo A Hand

1035 L G Ramsey

1040 V M Murphy

1045 Vacant

1055 F A Schroeter

Louis H Schulz

1056 Garth C Robinson

1059 John L Klutts

1064 R A Havener furn repr

Eleventh S

1114 L W Austin

1115 John McMyler

1116 Vacant

1120 Vacant

1125 Patk F Berry

Twelfth S

APPENDIX G

Residential/Commercial Property

1105 Carlton St
Clearwater, FL 33755

Inquiry Number: 7479243.2s

October 24, 2023

The EDR Radius Map™ Report with GeoCheck®



6 Armstrong Road, 4th floor
Shelton, CT 06484
Toll Free: 800.352.0050
www.edrnet.com

TABLE OF CONTENTS

SECTION	PAGE
Executive Summary	ES1
Overview Map	2
Detail Map	3
Map Findings Summary	4
Map Findings	8
Orphan Summary	273
Government Records Searched/Data Currency Tracking	GR-1
<u>GEOCHECK ADDENDUM</u>	
Physical Setting Source Addendum	A-1
Physical Setting Source Summary	A-2
Physical Setting SSURGO Soil Map	A-5
Physical Setting Source Map	A-9
Physical Setting Source Map Findings	A-11
Physical Setting Source Records Searched	PSGR-1

Thank you for your business.
 Please contact EDR at 1-800-352-0050
 with any questions or comments.

Disclaimer - Copyright and Trademark Notice

This Report contains certain information obtained from a variety of public and other sources reasonably available to Environmental Data Resources, LLC. It cannot be concluded from this Report that coverage information for the target and surrounding properties does not exist from other sources. This Report is provided on an "AS IS", "AS AVAILABLE" basis. **NO WARRANTY EXPRESS OR IMPLIED IS MADE WHATSOEVER IN CONNECTION WITH THIS REPORT. ENVIRONMENTAL DATA RESOURCES, LLC AND ITS SUBSIDIARIES, AFFILIATES AND THIRD PARTY SUPPLIERS DISCLAIM ALL WARRANTIES, OF ANY KIND OR NATURE, EXPRESS OR IMPLIED, ARISING OUT OF OR RELATED TO THIS REPORT OR ANY OF THE DATA AND INFORMATION PROVIDED IN THIS REPORT, INCLUDING WITHOUT LIMITATION, ANY WARRANTIES REGARDING ACCURACY, QUALITY, CORRECTNESS, COMPLETENESS, COMPREHENSIVENESS, SUITABILITY, MERCHANTABILITY, FITNESS FOR A PARTICULAR PURPOSE, TITLE, NON-INFRINGEMENT, MISAPPROPRIATION, OR OTHERWISE. ALL RISK IS ASSUMED BY THE USER. IN NO EVENT SHALL ENVIRONMENTAL DATA RESOURCES, LLC OR ITS SUBSIDIARIES, AFFILIATES OR THIRD PARTY SUPPLIERS BE LIABLE TO ANYONE FOR ANY DIRECT, INCIDENTAL, INDIRECT, SPECIAL, CONSEQUENTIAL OR OTHER DAMAGES OF ANY TYPE OR KIND (INCLUDING BUT NOT LIMITED TO LOSS OF PROFITS, LOSS OF USE, OR LOSS OF DATA) INFORMATION PROVIDED IN THIS REPORT.** Any analyses, estimates, ratings, environmental risk levels, or risk codes provided in this Report are provided for illustrative purposes only, and are not intended to provide, nor should they be interpreted as providing any facts regarding, or prediction or forecast of, any environmental risk for any property. Only an assessment performed by a qualified environmental professional can provide findings, opinions or conclusions regarding the environmental risk or conditions in, on or at any property.

Copyright 2023 by Environmental Data Resources, LLC. All rights reserved. Reproduction in any media or format, in whole or in part, of any report or map of Environmental Data Resources, LLC, or its affiliates, is prohibited without prior written permission.

EDR and its logos (including Sanborn and Sanborn Map) are trademarks of Environmental Data Resources, LLC or its affiliates. All other trademarks used herein are the property of their respective owners.

EXECUTIVE SUMMARY

A search of available environmental records was conducted by Environmental Data Resources, Inc (EDR). The report was designed to assist parties seeking to meet the search requirements of EPA's Standards and Practices for All Appropriate Inquiries (40 CFR Part 312), the ASTM Standard Practice for Environmental Site Assessments (E1527 - 21), the ASTM Standard Practice for Environmental Site Assessments for Forestland or Rural Property (E2247 - 16), the ASTM Standard Practice for Limited Environmental Due Diligence: Transaction Screen Process (E1528 - 22) or custom requirements developed for the evaluation of environmental risk associated with a parcel of real estate.

TARGET PROPERTY INFORMATION

ADDRESS

1105 CARLTON ST
CLEARWATER, FL 33755

COORDINATES

Latitude (North):	27.9795930 - 27° 58' 46.53"
Longitude (West):	82.7916530 - 82° 47' 29.95"
Universal Transverse Mercator:	Zone 17
UTM X (Meters):	323787.4
UTM Y (Meters):	3096063.0
Elevation:	19 ft. above sea level

USGS TOPOGRAPHIC MAP ASSOCIATED WITH TARGET PROPERTY

Target Property Map:	11509875 CLEARWATER, FL
Version Date:	2018

AERIAL PHOTOGRAPHY IN THIS REPORT

Portions of Photo from:	20191111
Source:	USDA

MAPPED SITES SUMMARY

Target Property Address:
1105 CARLTON ST
CLEARWATER, FL 33755

Click on Map ID to see full detail.

MAP ID	SITE NAME	ADDRESS	DATABASE ACRONYMS	RELATIVE ELEVATION	DIST (ft. & mi.) DIRECTION
Reg	ULMERTON ROAD OPPORT		BROWNFIELDS	Same	1 ft.
Reg	CITY OF CLEARWATER		BROWNFIELDS	Same	1 ft.
A1	CLEARWATER CITY-POLI	1400 NORTH MARTIN LU	LUST, TANKS, ENG CONTROLS, INST CONTROL, DWM...	Higher	85, 0.016, WNW
A2	FLAIR DRY CLEANING	1102 TANGERINE ST	EDR Hist Cleaner	Higher	94, 0.018, South
A3	GREENWOOD PARK CLEAN	1104 TANGERINE	EDR Hist Cleaner	Higher	94, 0.018, SSE
A4	BLUE CHIP BAR SITE	1317 N MARTIN LUTHER	US BROWNFIELDS, FINDS	Higher	109, 0.021, South
A5	MLK JR. POLICE SUB S	1310 NORTH MARTIN LU	US BROWNFIELDS, FINDS	Higher	128, 0.024, SW
B6	1002 GRANT STREET	1002 GRANT STREET	US BROWNFIELDS, FINDS	Lower	349, 0.066, NNW
7	SUNNY SIDE CLEANERS	1009 ENGMAN	EDR Hist Cleaner	Higher	424, 0.080, SSW
B8	DOTS PLACE ASSISTED	1002 MARSHALL ST	HAZ WASTE	Lower	529, 0.100, NNW
9	JACK RUSSELL OIL CO	607 NICHOLSON ST	AST	Higher	590, 0.112, SE
C10	WILLA CARSON HEALTH	1108 MARTIN LUTHER K	HAZ WASTE	Higher	726, 0.138, South
C11	COMMUNITY HEALTH CEN	1108 N. GREENWOOD AV	VCP, BROWNFIELDS, RESP PARTY	Higher	742, 0.141, South
D12	PHILIP JONES FIELD	RUSSELL STREET NEAR	US BROWNFIELDS	Lower	1183, 0.224, East
E13	CLEARWATER, CITY OF	1605 HARBOR DR	RCRA-VSQG, US AIRS	Lower	1233, 0.234, NE
E14	CITY OF CLEARWATER W	1605 HARBOR DR	HAZ WASTE	Lower	1233, 0.234, NE
E15	CLEARWATER CITY-MARS	1605 HARBOR DR	LUST, UST, AST, SPILLS, DWM CONTAM, Financial...	Lower	1233, 0.234, NE
E16	MARSHALL ST. ADVANCE	1605 HARBOR DRIVE	RMP, PFAS ECHO	Lower	1233, 0.234, NE
17	CLEARWATER MARSHALL	1650 HARBOR DR	AST	Lower	1242, 0.235, NNE
D18	CENTER DIGESTIVE HEA	1260 MARTIN LUTHER K	HAZ WASTE	Lower	1268, 0.240, ESE
F19	SHORT BLOCK TECHNOLO	1401 MYRTLE AVE N	HAZ WASTE	Higher	1282, 0.243, West
F20	DORADO POWERBOATS IN	1401 N MYRTLE AVE	RCRA NonGen / NLR	Higher	1282, 0.243, West
F21	SHORT BLOCK TECHNOLO	1401 N MYRTLE AVE #	RCRA-VSQG	Higher	1282, 0.243, West
F22	QUALITY CARBURETOR S	1305 N MYRTLE AVE	RCRA-VSQG	Higher	1302, 0.247, West
D23	PHILLIP JONES FIELD	1190 RUSSELL STREET	CLEANUP SITES, DWM CONTAM, RESP PARTY, NPDES	Lower	1354, 0.256, East
24	CLEARWATER CITY-FORM	1407 RUSSELL ST	LUST, UST, DWM CONTAM	Lower	1514, 0.287, East
25	WEST AVE. AND PALMET	WEST AVE. AND PALMET	US BROWNFIELDS, FINDS	Higher	1592, 0.302, SSE
26	504/506 ENGMAN STREE	504/506 ENGMAN STREE	US BROWNFIELDS, FINDS	Higher	1686, 0.319, West
27	ATRIUM HOTEL	1707 N FORT HARRISON	LUST, UST, DWM CONTAM	Higher	1818, 0.344, NW
28	COSTA FOREIGN CAR	1216 N FORT HARRISON	LUST, UST, DWM CONTAM	Higher	2006, 0.380, West
G29	804 PENNSYLVANIA STR	804 PENNSYLVANIA STR	RCRA-VSQG, US BROWNFIELDS, FINDS	Higher	2088, 0.395, SSW
G30	PENNSYLVANIA AVE. BR	804-804.5 PENNSYLVAN	DWM CONTAM, RESP PARTY	Higher	2088, 0.395, SSW
H31	UP WITH LIFE MINISTR	901 N MYRTLE AVE	LUST, UST, CLEANUP SITES	Higher	2150, 0.407, SW
H32	UP WITH LIFE MINISTR	901 N MYRTLE AVE	DWM CONTAM	Higher	2150, 0.407, SW
I33	JOSE SHOP AUTO REPAI	1103 SEMINOLE ST	SWF/LF	Higher	2218, 0.420, South
I34	HARDER PRECISION COM	1123 SEMINOLE ST	LUST, LAST, AST, RCRA NonGen / NLR, FINDS, ECHO,...	Higher	2250, 0.426, South
J35	FORMER WOLFE PROPERT	1700 BLOCK OF OVERBR	US BROWNFIELDS, FINDS	Lower	2257, 0.427, NE
I36	CLARK & LOGAN GENERA	1108 ELDRIDGE ST	LUST, UST, DWM CONTAM, Financial Assurance	Higher	2446, 0.463, South
J37	WOLFE PROPERTY - CLE	OVERBROOK DR. & PINE	US BROWNFIELDS	Lower	2473, 0.468, NE

MAPPED SITES SUMMARY

Target Property Address:
 1105 CARLTON ST
 CLEARWATER, FL 33755

Click on Map ID to see full detail.

MAP ID	SITE NAME	ADDRESS	DATABASE ACRONYMS	RELATIVE ELEVATION	DIST (ft. & mi.) DIRECTION
38	OLD TIME AUTO REPAIR	1408 N BETTY LN	LUST, UST, DWM CONTAM	Lower	2479, 0.470, East
K39	NATIONAL GUARD ARMOR	706 N MISSOURI AVE	LUST, FF TANKS, UST, AST, CLEANUP SITES, DWM...	Higher	2545, 0.482, SSE
L40	JACK RUSSELL OIL CO	607 NICHOLSON ST	DWM CONTAM	Higher	2548, 0.483, SW
L41	PAYNES OIL CO INC	607 NICHOLSON ST	LUST, UST, Financial Assurance	Higher	2548, 0.483, SW
L42	JACK RUSSELL OIL CO	607 NICHOLSON ST	LUST, LAST, AST, TANKS, CLEANUP SITES, DWM CONTAM,..	Higher	2548, 0.483, SW
M43	C&C FOOD MART	700 N GREENWOOD AVE	LUST, UST, DWM CONTAM	Higher	2553, 0.484, South
N44	FORMER CENTRAL FLORI	1720 OVERBROOK AVENU	US BROWNFIELDS, FINDS, ECHO	Lower	2565, 0.486, ENE
N45	CLEARWATER GREENSPAC	1720 OVERBROOK AVENU	DWM CONTAM, Financial Assurance, RESP PARTY	Lower	2565, 0.486, ENE
K46	PINELLAS CNTY HEAD S	701 N MISSOURI AVE	LUST, UST, DWM CONTAM	Higher	2566, 0.486, SSE
M47	1009 ELDRIDGE STREET	1009 ELDRIDGE STREET	US BROWNFIELDS, FINDS	Higher	2589, 0.490, South
O48	UNITED OIL CO #211	1501 N BETTY LN	DWM CONTAM	Lower	2637, 0.499, East
O49	UNITED OIL CO #211	1501 N BETTY LN	LUST, UST, ASBESTOS, CLEANUP SITES, Financial...	Lower	2637, 0.499, East

EXECUTIVE SUMMARY

TARGET PROPERTY SEARCH RESULTS

The target property was not listed in any of the databases searched by EDR.

DATABASES WITH NO MAPPED SITES

No mapped sites were found in EDR's search of available ("reasonably ascertainable ") government records either on the target property or within the search radius around the target property for the following databases:

STANDARD ENVIRONMENTAL RECORDS

Lists of Federal NPL (Superfund) sites

NPL..... National Priority List
Proposed NPL..... Proposed National Priority List Sites
NPL LIENS..... Federal Superfund Liens

Lists of Federal Delisted NPL sites

Delisted NPL..... National Priority List Deletions

Lists of Federal sites subject to CERCLA removals and CERCLA orders

FEDERAL FACILITY..... Federal Facility Site Information listing
SEMS..... Superfund Enterprise Management System

Lists of Federal CERCLA sites with NFRAP

SEMS-ARCHIVE..... Superfund Enterprise Management System Archive

Lists of Federal RCRA facilities undergoing Corrective Action

CORRACTS..... Corrective Action Report

Lists of Federal RCRA TSD facilities

RCRA-TSDF..... RCRA - Treatment, Storage and Disposal

Lists of Federal RCRA generators

RCRA-LQG..... RCRA - Large Quantity Generators
RCRA-SQG..... RCRA - Small Quantity Generators

Federal institutional controls / engineering controls registries

LUCIS..... Land Use Control Information System
US ENG CONTROLS..... Engineering Controls Sites List
US INST CONTROLS..... Institutional Controls Sites List

EXECUTIVE SUMMARY

Federal ERNS list

ERNS..... Emergency Response Notification System

Lists of state- and tribal hazardous waste facilities

SHWS..... Florida's State-Funded Action Sites

Lists of state and tribal leaking storage tanks

INDIAN LUST..... Leaking Underground Storage Tanks on Indian Land

Lists of state and tribal registered storage tanks

FF TANKS..... Federal Facilities Listing

FEMA UST..... Underground Storage Tank Listing

INDIAN UST..... Underground Storage Tanks on Indian Land

Lists of state and tribal voluntary cleanup sites

INDIAN VCP..... Voluntary Cleanup Priority Listing

ADDITIONAL ENVIRONMENTAL RECORDS

Local Lists of Landfill / Solid Waste Disposal Sites

SWRCY..... Recycling Centers

INDIAN ODI..... Report on the Status of Open Dumps on Indian Lands

ODI..... Open Dump Inventory

DEBRIS REGION 9..... Torres Martinez Reservation Illegal Dump Site Locations

IHS OPEN DUMPS..... Open Dumps on Indian Land

Local Lists of Hazardous waste / Contaminated Sites

US HIST CDL..... Delisted National Clandestine Laboratory Register

PRIORITYCLEANERS..... Priority Ranking List

FI Sites..... Sites List

US CDL..... National Clandestine Laboratory Register

Local Land Records

LIENS 2..... CERCLA Lien Information

Records of Emergency Release Reports

HMIRS..... Hazardous Materials Information Reporting System

SPILLS..... Oil and Hazardous Materials Incidents

SPILLS 90..... SPILLS 90 data from FirstSearch

SPILLS 80..... SPILLS 80 data from FirstSearch

Other Ascertainable Records

FUDS..... Formerly Used Defense Sites

EXECUTIVE SUMMARY

DOD.....	Department of Defense Sites
SCRD DRYCLEANERS.....	State Coalition for Remediation of Drycleaners Listing
US FIN ASSUR.....	Financial Assurance Information
EPA WATCH LIST.....	EPA WATCH LIST
2020 COR ACTION.....	2020 Corrective Action Program List
TSCA.....	Toxic Substances Control Act
TRIS.....	Toxic Chemical Release Inventory System
SSTS.....	Section 7 Tracking Systems
ROD.....	Records Of Decision
RMP.....	Risk Management Plans
RAATS.....	RCRA Administrative Action Tracking System
PRP.....	Potentially Responsible Parties
PADS.....	PCB Activity Database System
ICIS.....	Integrated Compliance Information System
FTTS.....	FIFRA/ TSCA Tracking System - FIFRA (Federal Insecticide, Fungicide, & Rodenticide Act)/TSCA (Toxic Substances Control Act)
MLTS.....	Material Licensing Tracking System
COAL ASH DOE.....	Steam-Electric Plant Operation Data
COAL ASH EPA.....	Coal Combustion Residues Surface Impoundments List
PCB TRANSFORMER.....	PCB Transformer Registration Database
RADINFO.....	Radiation Information Database
HIST FTTS.....	FIFRA/TSCA Tracking System Administrative Case Listing
DOT OPS.....	Incident and Accident Data
CONSENT.....	Superfund (CERCLA) Consent Decrees
INDIAN RESERV.....	Indian Reservations
FUSRAP.....	Formerly Utilized Sites Remedial Action Program
UMTRA.....	Uranium Mill Tailings Sites
LEAD SMELTERS.....	Lead Smelter Sites
US AIRS.....	Aerometric Information Retrieval System Facility Subsystem
US MINES.....	Mines Master Index File
MINES MRDS.....	Mineral Resources Data System
ABANDONED MINES.....	Abandoned Mines
FINDS.....	Facility Index System/Facility Registry System
UXO.....	Unexploded Ordnance Sites
DOCKET HWC.....	Hazardous Waste Compliance Docket Listing
ECHO.....	Enforcement & Compliance History Information
FUELS PROGRAM.....	EPA Fuels Program Registered Listing
PFAS NPL.....	Superfund Sites with PFAS Detections Information
PFAS FEDERAL SITES.....	Federal Sites PFAS Information
PFAS TSCA.....	PFAS Manufacture and Imports Information
PFAS TRIS.....	List of PFAS Added to the TRI
PFAS RCRA MANIFEST.....	PFAS Transfers Identified In the RCRA Database Listing
PFAS ATSDR.....	PFAS Contamination Site Location Listing
PFAS WQP.....	Ambient Environmental Sampling for PFAS
PFAS NPDES.....	Clean Water Act Discharge Monitoring Information
PFAS ECHO FIRE TRAINING.....	Facilities in Industries that May Be Handling PFAS Listing
PFAS PART 139 AIRPORT.....	All Certified Part 139 Airports PFAS Information Listing
AQUEOUS FOAM NRC.....	Aqueous Foam Related Incidents Listing
BIOSOLIDS.....	ICIS-NPDES Biosolids Facility Data
PFAS.....	PFOS and PFOA stand for perfluorooctane sulfonate and perfluorooctanoic acid
AQUEOUS FOAM.....	Former Fire Training Facility Assessments Listing
AIRS.....	Permitted Facilities Listing
ASBESTOS.....	ASBESTOS
CLEANUP SITES.....	DEP Cleanup Sites - Contamination Locator Map Listing
DEDB.....	Ethylene Dibromide Database Results

EXECUTIVE SUMMARY

DRYCLEANERS.....	Drycleaning Facilities
Financial Assurance.....	Financial Assurance Information Listing
FL Cattle Dip. Vats.....	Cattle Dipping Vats
HW GEN.....	Hazardous Waste Generators
SOLCP.....	State-Owned Lands Cleanup Program Listing
SITE INV SITES.....	Site Investigation Section Sites Listing
TIER 2.....	Tier 2 Facility Listing
UIC.....	Underground Injection Wells Database Listing
NPDES.....	Wastewater Facility Regulation Database

EDR HIGH RISK HISTORICAL RECORDS

EDR Exclusive Records

EDR MGP.....	EDR Proprietary Manufactured Gas Plants
EDR Hist Auto.....	EDR Exclusive Historical Auto Stations

EDR RECOVERED GOVERNMENT ARCHIVES

Exclusive Recovered Govt. Archives

RGA HWS.....	Recovered Government Archive State Hazardous Waste Facilities List
RGA LF.....	Recovered Government Archive Solid Waste Facilities List
RGA LUST.....	Recovered Government Archive Leaking Underground Storage Tank

SURROUNDING SITES: SEARCH RESULTS

Surrounding sites were identified in the following databases.

Elevations have been determined from the USGS Digital Elevation Model and should be evaluated on a relative (not an absolute) basis. Relative elevation information between sites of close proximity should be field verified. Sites with an elevation equal to or higher than the target property have been differentiated below from sites with an elevation lower than the target property.

Page numbers and map identification numbers refer to the EDR Radius Map report where detailed data on individual sites can be reviewed.

Sites listed in ***bold italics*** are in multiple databases.

Unmappable (orphan) sites are not considered in the foregoing analysis.

STANDARD ENVIRONMENTAL RECORDS

Lists of Federal RCRA generators

RCRA-VSQG: RCRAInfo is EPA's comprehensive information system, providing access to data supporting the Resource Conservation and Recovery Act (RCRA) of 1976 and the Hazardous and Solid Waste Amendments (HSWA) of 1984. The database includes selective information on sites which generate, transport, store, treat and/or dispose of hazardous waste as defined by the Resource Conservation and Recovery Act (RCRA). Very small quantity generators (VSQGs) generate less than 100 kg of hazardous waste, or less than 1 kg of acutely hazardous waste per month.

A review of the RCRA-VSQG list, as provided by EDR, and dated 07/24/2023 has revealed that there are

EXECUTIVE SUMMARY

3 RCRA-VSQQ sites within approximately 0.25 miles of the target property.

<u>Equal/Higher Elevation</u>	<u>Address</u>	<u>Direction / Distance</u>	<u>Map ID</u>	<u>Page</u>
SHORT BLOCK TECHNOLO EPA ID:: FLR000010215	1401 N MYRTLE AVE #	W 1/8 - 1/4 (0.243 mi.)	F21	111
QUALITY CARBURETOR S EPA ID:: FLR000025452	1305 N MYRTLE AVE	W 1/8 - 1/4 (0.247 mi.)	F22	122
<u>Lower Elevation</u>	<u>Address</u>	<u>Direction / Distance</u>	<u>Map ID</u>	<u>Page</u>
CLEARWATER, CITY OF EPA ID:: FLD984215871	1605 HARBOR DR	NE 1/8 - 1/4 (0.234 mi.)	E13	44

Lists of state and tribal landfills and solid waste disposal facilities

SWF/LF: The Solid Waste Facilities/Landfill Sites records typically contain an inventory of solid waste disposal facilities or landfills in a particular state. The data come from the Department of Environmental Protection's Facility Directory (Solid Waste Facilities).

A review of the SWF/LF list, as provided by EDR, has revealed that there is 1 SWF/LF site within approximately 0.5 miles of the target property.

<u>Equal/Higher Elevation</u>	<u>Address</u>	<u>Direction / Distance</u>	<u>Map ID</u>	<u>Page</u>
JOSE SHOP AUTO REPAI Database: SWF/LF, Date of Government Version: 07/10/2023 Facility-Site Id: 102717 Class Status: INACTIVE (I)	1103 SEMINOLE ST	S 1/4 - 1/2 (0.420 mi.)	I33	161

Lists of state and tribal leaking storage tanks

LUST: The Leaking Underground Storage Tank Incident Reports contain an inventory of reported leaking underground storage tank incidents. The data come from the Department of Environmental Protection's PCTO1--Petroleum Contamination Detail Report.

A review of the LUST list, as provided by EDR, and dated 07/24/2023 has revealed that there are 15 LUST sites within approximately 0.5 miles of the target property.

<u>Equal/Higher Elevation</u>	<u>Address</u>	<u>Direction / Distance</u>	<u>Map ID</u>	<u>Page</u>
CLEARWATER CITY-POLI Discharge Cleanup Status: SRCR - SRCR COMPLETE Facility Status: CLOSED Facility-Site Id: 9804856	1400 NORTH MARTIN LU	WNW 0 - 1/8 (0.016 mi.)	A1	8
ATRIUM HOTEL Discharge Cleanup Status: SRCR - SRCR COMPLETE Facility Status: CLOSED Facility-Site Id: 9201989	1707 N FORT HARRISON	NW 1/4 - 1/2 (0.344 mi.)	27	138
COSTA FOREIGN CAR Discharge Cleanup Status: NREQ - CLEANUP NOT REQUIRED	1216 N FORT HARRISON	W 1/4 - 1/2 (0.380 mi.)	28	143

EXECUTIVE SUMMARY

Facility Status: CLOSED
Facility-Site Id: 9202088

UP WITH LIFE MINISTR	901 N MYRTLE AVE	SW 1/4 - 1/2 (0.407 mi.)	H31	154
Discharge Cleanup Status: RA - RA ONGOING				
Facility Status: CLOSED				
Facility-Site Id: 9200492				
HARDER PRECISION COM	1123 SEMINOLE ST	S 1/4 - 1/2 (0.426 mi.)	I34	161
Discharge Cleanup Status: RA - RA ONGOING				
Facility Status: CLOSED				
Facility-Site Id: 9100864				
CLARK & LOGAN GENERA	1108 ELDRIDGE ST	S 1/4 - 1/2 (0.463 mi.)	I36	182
Discharge Cleanup Status: NREQ - CLEANUP NOT REQUIRED				
Facility Status: CLOSED				
Facility-Site Id: 8520566				
NATIONAL GUARD ARMOR	706 N MISSOURI AVE	SSE 1/4 - 1/2 (0.482 mi.)	K39	196
Discharge Cleanup Status: NREQ - CLEANUP NOT REQUIRED				
Discharge Cleanup Status: NFA - NFA COMPLETE				
Discharge Cleanup Status: SRCR - SRCR COMPLETE				
Facility Status: CLOSED				
Facility-Site Id: 8944636				
Facility-Site Id: 9600041				
PAYNES OIL CO INC	607 NICHOLSON ST	SW 1/4 - 1/2 (0.483 mi.)	L41	216
Discharge Cleanup Status: NFA - NFA COMPLETE				
Facility Status: CLOSED				
Facility-Site Id: 8515467				
JACK RUSSELL OIL CO	607 NICHOLSON ST	SW 1/4 - 1/2 (0.483 mi.)	L42	221
Discharge Cleanup Status: RA - RA ONGOING				
Facility Status: CLOSED				
Facility-Site Id: 8515624				
C&C FOOD MART	700 N GREENWOOD AVE	S 1/4 - 1/2 (0.484 mi.)	M43	228
Discharge Cleanup Status: NFA - NFA COMPLETE				
Facility Status: CLOSED				
Facility-Site Id: 8624485				
PINELLAS CNTY HEAD S	701 N MISSOURI AVE	SSE 1/4 - 1/2 (0.486 mi.)	K46	248
Discharge Cleanup Status: NFA - NFA COMPLETE				
Facility Status: CLOSED				
Facility-Site Id: 9803287				

<u>Lower Elevation</u>	<u>Address</u>	<u>Direction / Distance</u>	<u>Map ID</u>	<u>Page</u>
CLEARWATER CITY-MARS	1605 HARBOR DR	NE 1/8 - 1/4 (0.234 mi.)	E15	50
Discharge Cleanup Status: NREQ - CLEANUP NOT REQUIRED				
Facility Status: OPEN				
Facility-Site Id: 9046314				
CLEARWATER CITY-FORM	1407 RUSSELL ST	E 1/4 - 1/2 (0.287 mi.)	24	129
Discharge Cleanup Status: NFA - NFA COMPLETE				
Facility Status: CLOSED				
Facility-Site Id: 9401347				
OLD TIME AUTO REPAIR	1408 N BETTY LN	E 1/4 - 1/2 (0.470 mi.)	38	190
Discharge Cleanup Status: NFA - NFA COMPLETE				
Facility Status: CLOSED				

EXECUTIVE SUMMARY

Facility-Site Id: 9047070

UNITED OIL CO #211 **1501 N BETTY LN** **E 1/4 - 1/2 (0.499 mi.)** **O49** **255**
Discharge Cleanup Status: RA - RA ONGOING
Discharge Cleanup Status: SA - SA ONGOING
Facility Status: OPEN
Facility-Site Id: 8515465

LAST: The file for Leaking Aboveground Storage Tanks. Please remember STCM does not track the source of the discharge so the agency provides a list of facilities with an aboveground tank and an open discharge split by facilities with aboveground tanks only and facilities with aboveground and underground tanks.

A review of the LAST list, as provided by EDR, and dated 07/24/2023 has revealed that there are 2 LAST sites within approximately 0.5 miles of the target property.

<u>Equal/Higher Elevation</u>	<u>Address</u>	<u>Direction / Distance</u>	<u>Map ID</u>	<u>Page</u>
HARDER PRECISION COM Facility-Site Id: 9100864	1123 SEMINOLE ST	S 1/4 - 1/2 (0.426 mi.)	I34	161
JACK RUSSELL OIL CO Facility-Site Id: 8515624	607 NICHOLSON ST	SW 1/4 - 1/2 (0.483 mi.)	L42	221

Lists of state and tribal registered storage tanks

UST: The Underground Storage Tank database contains registered USTs. Shortly after the September 11 event, the DEP was instructed to remove the detail about some of the storage tank facilities in the state from their reports. Federal-owned facilities and bulk storage facilities are included in that set.

A review of the UST list, as provided by EDR, has revealed that there is 1 UST site within approximately 0.25 miles of the target property.

<u>Lower Elevation</u>	<u>Address</u>	<u>Direction / Distance</u>	<u>Map ID</u>	<u>Page</u>
CLEARWATER CITY-MARS Database: UST, Date of Government Version: 05/11/2023 Tank Status: A Tank Status: B Facility-Site Id: 9046314 Facility Status: OPEN	1605 HARBOR DR	NE 1/8 - 1/4 (0.234 mi.)	E15	50

AST: Shortly after the Sept 11 event, the DEP was instructed to remove the detail about some of the storage tank facilities in the state from their reports. Federal-owned facilities and bulk storage facilities are included in that set.

A review of the AST list, as provided by EDR, has revealed that there are 3 AST sites within approximately 0.25 miles of the target property.

<u>Equal/Higher Elevation</u>	<u>Address</u>	<u>Direction / Distance</u>	<u>Map ID</u>	<u>Page</u>
JACK RUSSELL OIL CO Database: AST, Date of Government Version: 05/11/2023	607 NICHOLSON ST	SE 0 - 1/8 (0.112 mi.)	9	32

EXECUTIVE SUMMARY

Facility-Site Id: 8515624
 Facility Status: CLOSED
 Facility Status: CLOSED

<u>Lower Elevation</u>	<u>Address</u>	<u>Direction / Distance</u>	<u>Map ID</u>	<u>Page</u>
CLEARWATER CITY-MARS Database: AST, Date of Government Version: 05/11/2023 Facility-Site Id: 9046314 Facility Status: OPEN Facility Status: OPEN	1605 HARBOR DR	NE 1/8 - 1/4 (0.234 mi.)	E15	50
CLEARWATER MARSHALL Database: AST, Date of Government Version: 05/11/2023 Facility-Site Id: 9804941 Facility Status: OPEN Facility Status: OPEN	1650 HARBOR DR	NNE 1/8 - 1/4 (0.235 mi.)	17	99

TANKS: This listing includes storage tank facilities that do not have tank information. The tanks have either be closed or removed from the site, but the facilities were still registered at some point in history.

A review of the TANKS list, as provided by EDR, and dated 05/11/2023 has revealed that there is 1 TANKS site within approximately 0.25 miles of the target property.

<u>Equal/Higher Elevation</u>	<u>Address</u>	<u>Direction / Distance</u>	<u>Map ID</u>	<u>Page</u>
CLEARWATER CITY-POLI Facility Status: CLOSED Facility ID: 9804856	1400 NORTH MARTIN LU	WNW 0 - 1/8 (0.016 mi.)	A1	8

State and tribal institutional control / engineering control registries

ENG CONTROLS: The registry is a database of all contaminated sites in the state of Florida which are subject to engineering controls. Engineering Controls encompass a variety of engineered remedies to contain and/or reduce , contamination , and/or physical barriers intended to limit access to property ECs include fences, signs, guards, landfill caps, provision of potable water , slurry walls, sheet pile (vertical caps), pumping and treatment of groundwater, monitoring wells, and vapor extraction systems.

A review of the ENG CONTROLS list, as provided by EDR, and dated 06/23/2023 has revealed that there is 1 ENG CONTROLS site within approximately 0.5 miles of the target property.

<u>Equal/Higher Elevation</u>	<u>Address</u>	<u>Direction / Distance</u>	<u>Map ID</u>	<u>Page</u>
CLEARWATER CITY-POLI Facility-Site Id: ERIC_7206 Facility-Site Id: 9804856	1400 NORTH MARTIN LU	WNW 0 - 1/8 (0.016 mi.)	A1	8

EXECUTIVE SUMMARY

INST CONTROL: The registry is a database of all contaminated sites in the state of Florida which are subject to institutional and engineering controls.

A review of the INST CONTROL list, as provided by EDR, and dated 06/23/2023 has revealed that there is 1 INST CONTROL site within approximately 0.5 miles of the target property.

<u>Equal/Higher Elevation</u>	<u>Address</u>	<u>Direction / Distance</u>	<u>Map ID</u>	<u>Page</u>
CLEARWATER CITY-POLI Facility-Site Id: 9804856 Facility-Site Id: ERIC_7206	1400 NORTH MARTIN LU	WNW 0 - 1/8 (0.016 mi.)	A1	8

Lists of state and tribal voluntary cleanup sites

VCP: The Florida Voluntary Cleanup Program database.

A review of the VCP list, as provided by EDR, and dated 07/01/2022 has revealed that there is 1 VCP site within approximately 0.5 miles of the target property.

<u>Equal/Higher Elevation</u>	<u>Address</u>	<u>Direction / Distance</u>	<u>Map ID</u>	<u>Page</u>
COMMUNITY HEALTH CEN Status: CLOSED	1108 N. GREENWOOD AV	S 1/8 - 1/4 (0.141 mi.)	C11	34

Lists of state and tribal brownfield sites

BROWNFIELDS: Brownfields are defined by the Florida Department of Environmental Protection (FDEP) as abandoned, idled, or underused industrial and commercial facilities where expansion or redevelopment is complicated by real or perceived environmental contamination.

A review of the BROWNFIELDS list, as provided by EDR, has revealed that there are 3 BROWNFIELDS sites within approximately 0.5 miles of the target property.

<u>Equal/Higher Elevation</u>	<u>Address</u>	<u>Direction / Distance</u>	<u>Map ID</u>	<u>Page</u>
ULMERTON ROAD OPPORT Database: BROWNFIELDS AREAS, Date of Government Version: 04/21/2023		0 - 1/8 (0.000 mi.)	0	8
CITY OF CLEARWATER Database: BROWNFIELDS AREAS, Date of Government Version: 04/21/2023		0 - 1/8 (0.000 mi.)	0	8
COMMUNITY HEALTH CEN Database: BROWNFIELDS, Date of Government Version: 03/08/2023 Database: BSRA, Date of Government Version: 05/09/2023 Site Id: BF529701001 Facility-Site Id: BF529701000 Site Id: BF529701001	1108 N. GREENWOOD AV	S 1/8 - 1/4 (0.141 mi.)	C11	34

EXECUTIVE SUMMARY

ADDITIONAL ENVIRONMENTAL RECORDS

Local Brownfield lists

US BROWNFIELDS: The EPA's listing of Brownfields properties from the Cleanups in My Community program, which provides information on Brownfields properties for which information is reported back to EPA, as well as areas served by Brownfields grant programs.

A review of the US BROWNFIELDS list, as provided by EDR, and dated 04/06/2023 has revealed that there are 11 US BROWNFIELDS sites within approximately 0.5 miles of the target property.

<u>Equal/Higher Elevation</u>	<u>Address</u>	<u>Direction / Distance</u>	<u>Map ID</u>	<u>Page</u>
BLUE CHIP BAR SITE ACRES property ID: 113144	1317 N MARTIN LUTHER	S 0 - 1/8 (0.021 mi.)	A4	22
MLK JR. POLICE SUB S ACRES property ID: 15273	1310 NORTH MARTIN LU	SW 0 - 1/8 (0.024 mi.)	A5	25
WEST AVE. AND PALMET ACRES property ID: 13483	WEST AVE. AND PALMET	SSE 1/4 - 1/2 (0.302 mi.)	25	134
504/506 ENGMAN STREE ACRES property ID: 42981	504/506 ENGMAN STREE	W 1/4 - 1/2 (0.319 mi.)	26	136
804 PENNSYLVANIA STR ACRES property ID: 13470 Cleanup Completion Date: 6/30/2000	804 PENNSYLVANIA STR	SSW 1/4 - 1/2 (0.395 mi.)	G29	148
1009 ELDRIDGE STREET ACRES property ID: 13496	1009 ELDRIDGE STREET	S 1/4 - 1/2 (0.490 mi.)	M47	252
Lower Elevation	Address	Direction / Distance	Map ID	Page
1002 GRANT STREET ACRES property ID: 13489	1002 GRANT STREET	NNW 0 - 1/8 (0.066 mi.)	B6	30
PHILIP JONES FIELD ACRES property ID: 13507	RUSSELL STREET NEAR	E 1/8 - 1/4 (0.224 mi.)	D12	38
FORMER WOLFE PROPERT ACRES property ID: 15274	1700 BLOCK OF OVERBR	NE 1/4 - 1/2 (0.427 mi.)	J35	177
WOLFE PROPERTY - CLE ACRES property ID: 10419	OVERBROOK DR. & PINE	NE 1/4 - 1/2 (0.468 mi.)	J37	189
FORMER CENTRAL FLORI ACRES property ID: 15272	1720 OVERBROOK AVENU	ENE 1/4 - 1/2 (0.486 mi.)	N44	233

Other Ascertainable Records

RCRA NonGen / NLR: RCRAInfo is EPA's comprehensive information system, providing access to data supporting the Resource Conservation and Recovery Act (RCRA) of 1976 and the Hazardous and Solid Waste Amendments (HSWA) of 1984. The database includes selective information on sites which generate, transport, store, treat and/or dispose of hazardous waste as defined by the Resource Conservation and Recovery Act (RCRA). Non-Generators do not presently generate hazardous waste.

A review of the RCRA NonGen / NLR list, as provided by EDR, and dated 07/24/2023 has revealed that

EXECUTIVE SUMMARY

there is 1 RCRA NonGen / NLR site within approximately 0.25 miles of the target property.

<u>Equal/Higher Elevation</u>	<u>Address</u>	<u>Direction / Distance</u>	<u>Map ID</u>	<u>Page</u>
DORADO POWERBOATS IN EPA ID:: FLR000010272	1401 N MYRTLE AVE	W 1/8 - 1/4 (0.243 mi.)	F20	101

PFAS ECHO: Regulators and the public have expressed interest in knowing which regulated entities may be using PFAS. EPA has developed a dataset from various sources that show which industries may be handling PFAS. Approximately 120,000 facilities subject to federal environmental programs have operated or currently operate in industry sectors with processes that may involve handling and/or release of PFAS.

A review of the PFAS ECHO list, as provided by EDR, and dated 07/05/2023 has revealed that there is 1 PFAS ECHO site within approximately 0.25 miles of the target property.

<u>Lower Elevation</u>	<u>Address</u>	<u>Direction / Distance</u>	<u>Map ID</u>	<u>Page</u>
MARSHALL ST. ADVANCE	1605 HARBOR DRIVE	NE 1/8 - 1/4 (0.234 mi.)	E16	91

DWM CONTAM: A listing of active or known sites. The listing includes sites that need cleanup but are not actively being working on because the agency currently does not have funding (primarily petroleum and drycleaning).

A review of the DWM CONTAM list, as provided by EDR, and dated 10/12/2022 has revealed that there are 18 DWM CONTAM sites within approximately 0.5 miles of the target property.

<u>Equal/Higher Elevation</u>	<u>Address</u>	<u>Direction / Distance</u>	<u>Map ID</u>	<u>Page</u>
CLEARWATER CITY-POLI Program Site Id: 9804856	1400 NORTH MARTIN LU	WNW 0 - 1/8 (0.016 mi.)	A1	8
ATRIUM HOTEL Program Site Id: 9201989	1707 N FORT HARRISON	NW 1/4 - 1/2 (0.344 mi.)	27	138
COSTA FOREIGN CAR Program Site Id: 9202088	1216 N FORT HARRISON	W 1/4 - 1/2 (0.380 mi.)	28	143
PENNSYLVANIA AVE. BR Program Site Id: ERIC_9786	804-804.5 PENNSYLVAN	SSW 1/4 - 1/2 (0.395 mi.)	G30	153
UP WITH LIFE MINISTR Program Site Id: 9200492	901 N MYRTLE AVE	SW 1/4 - 1/2 (0.407 mi.)	H32	160
HARDER PRECISION COM Program Site Id: ERIC_9781 Program Site Id: 9100864	1123 SEMINOLE ST	S 1/4 - 1/2 (0.426 mi.)	I34	161
CLARK & LOGAN GENERA Program Site Id: 8520566	1108 ELDRIDGE ST	S 1/4 - 1/2 (0.463 mi.)	I36	182
NATIONAL GUARD ARMOR Program Site Id: 8944636 Program Site Id: 9600041	706 N MISSOURI AVE	SSE 1/4 - 1/2 (0.482 mi.)	K39	196
JACK RUSSELL OIL CO Program Site Id: 8515624	607 NICHOLSON ST	SW 1/4 - 1/2 (0.483 mi.)	L40	215
JACK RUSSELL OIL CO Program Site Id: 8515467	607 NICHOLSON ST	SW 1/4 - 1/2 (0.483 mi.)	L42	221
C&C FOOD MART	700 N GREENWOOD AVE	S 1/4 - 1/2 (0.484 mi.)	M43	228

EXECUTIVE SUMMARY

Program Site Id: 8624485

PINELLAS CNTY HEAD S	701 N MISSOURI AVE	SSE 1/4 - 1/2 (0.486 mi.)	K46	248
Program Site Id: 9803287				

<u>Lower Elevation</u>	<u>Address</u>	<u>Direction / Distance</u>	<u>Map ID</u>	<u>Page</u>
CLEARWATER CITY-MARS Program Site Id: 9046314	1605 HARBOR DR	NE 1/8 - 1/4 (0.234 mi.)	E15	50
PHILLIP JONES FIELD Program Site Id: ERIC_9839	1190 RUSSELL STREET	E 1/4 - 1/2 (0.256 mi.)	D23	126
CLEARWATER CITY-FORM Program Site Id: 9401347	1407 RUSSELL ST	E 1/4 - 1/2 (0.287 mi.)	24	129
OLD TIME AUTO REPAIR Program Site Id: 9047070	1408 N BETTY LN	E 1/4 - 1/2 (0.470 mi.)	38	190
CLEARWATER GREENSPAC Program Site Id: ERIC_9840	1720 OVERBROOK AVENU	ENE 1/4 - 1/2 (0.486 mi.)	N45	240
UNITED OIL CO #211 Program Site Id: 8515465	1501 N BETTY LN	E 1/4 - 1/2 (0.499 mi.)	O48	253

HAZ WASTE: These hazardous waste facilities are inspected by the Counties and the data entered into a database; they may or may not be assigned an EPA ID number.

A review of the HAZ WASTE list, as provided by EDR, and dated 05/15/2023 has revealed that there are 5 HAZ WASTE sites within approximately 0.25 miles of the target property.

<u>Equal/Higher Elevation</u>	<u>Address</u>	<u>Direction / Distance</u>	<u>Map ID</u>	<u>Page</u>
WILLA CARSON HEALTH	1108 MARTIN LUTHER K	S 1/8 - 1/4 (0.138 mi.)	C10	34
SHORT BLOCK TECHNOLO	1401 MYRTLE AVE N	W 1/8 - 1/4 (0.243 mi.)	F19	100

<u>Lower Elevation</u>	<u>Address</u>	<u>Direction / Distance</u>	<u>Map ID</u>	<u>Page</u>
DOTS PLACE ASSISTED	1002 MARSHALL ST	NNW 0 - 1/8 (0.100 mi.)	B8	32
CITY OF CLEARWATER W	1605 HARBOR DR	NE 1/8 - 1/4 (0.234 mi.)	E14	50
CENTER DIGESTIVE HEA	1260 MARTIN LUTHER K	ESE 1/8 - 1/4 (0.240 mi.)	D18	100

RESP PARTY: Open, inactive and closed responsible party sites

A review of the RESP PARTY list, as provided by EDR, and dated 06/23/2023 has revealed that there are 5 RESP PARTY sites within approximately 0.5 miles of the target property.

<u>Equal/Higher Elevation</u>	<u>Address</u>	<u>Direction / Distance</u>	<u>Map ID</u>	<u>Page</u>
COMMUNITY HEALTH CEN Site Status: CLOSED Site Status: OPEN	1108 N. GREENWOOD AV	S 1/8 - 1/4 (0.141 mi.)	C11	34
PENNSYLVANIA AVE. BR Site Status: CLOSED	804-804.5 PENNSYLVAN	SSW 1/4 - 1/2 (0.395 mi.)	G30	153
HARDER PRECISION COM Site Status: CLOSED	1123 SEMINOLE ST	S 1/4 - 1/2 (0.426 mi.)	I34	161

<u>Lower Elevation</u>	<u>Address</u>	<u>Direction / Distance</u>	<u>Map ID</u>	<u>Page</u>
PHILLIP JONES FIELD	1190 RUSSELL STREET	E 1/4 - 1/2 (0.256 mi.)	D23	126

EXECUTIVE SUMMARY

Site Status: OPEN

CLEARWATER GREENSPAC

Site Status: CLOSED

1720 OVERBROOK AVENU ENE 1/4 - 1/2 (0.486 mi.) N45 240

EDR HIGH RISK HISTORICAL RECORDS

EDR Exclusive Records

EDR Hist Cleaner: EDR has searched selected national collections of business directories and has collected listings of potential dry cleaner sites that were available to EDR researchers. EDR's review was limited to those categories of sources that might, in EDR's opinion, include dry cleaning establishments. The categories reviewed included, but were not limited to dry cleaners, cleaners, laundry, laundromat, cleaning/laundry, wash & dry etc. This database falls within a category of information EDR classifies as "High Risk Historical Records", or HRHR. EDR's HRHR effort presents unique and sometimes proprietary data about past sites and operations that typically create environmental concerns, but may not show up in current government records searches.

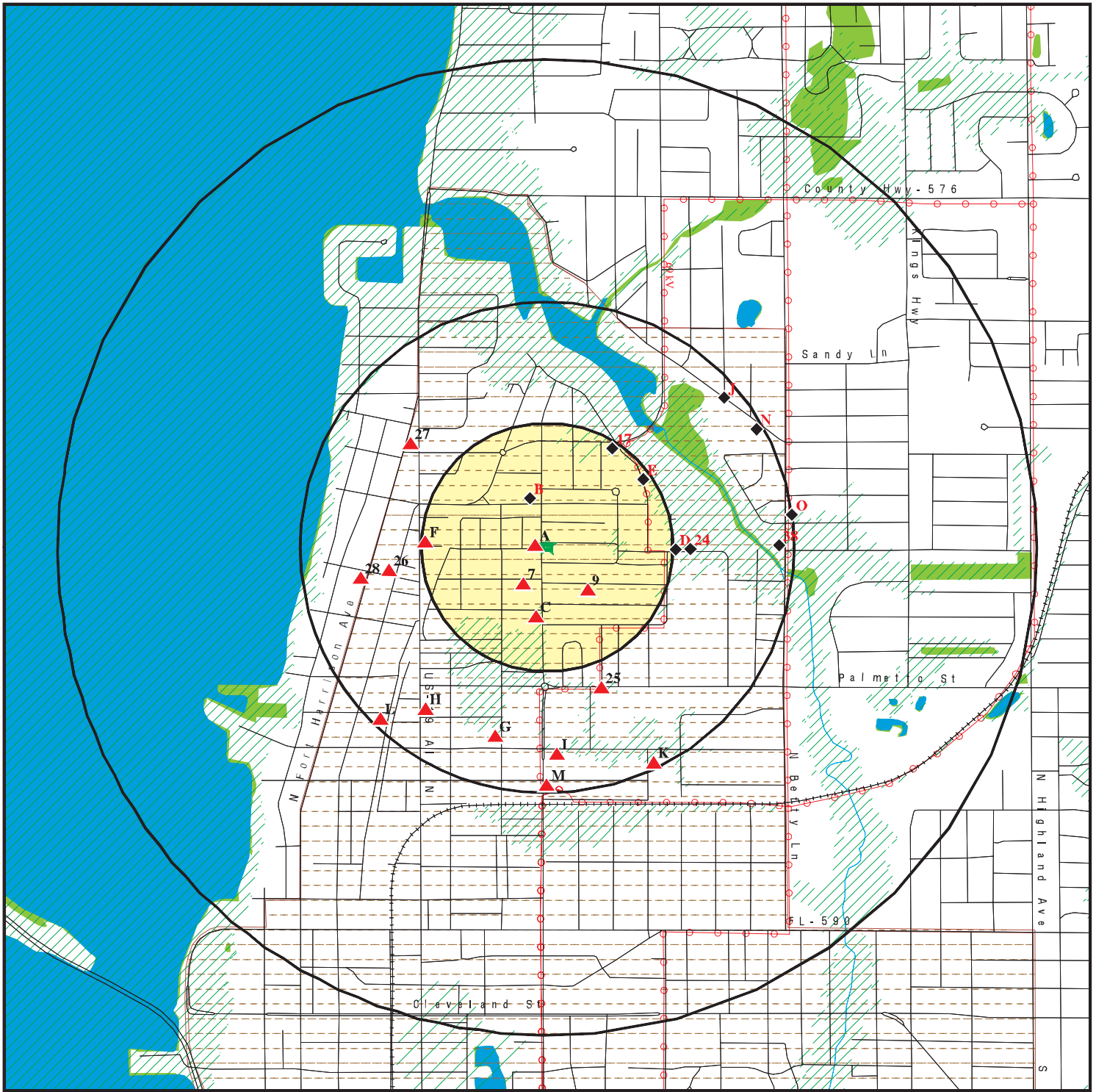
A review of the EDR Hist Cleaner list, as provided by EDR, has revealed that there are 3 EDR Hist Cleaner sites within approximately 0.125 miles of the target property.

<u>Equal/Higher Elevation</u>	<u>Address</u>	<u>Direction / Distance</u>	<u>Map ID</u>	<u>Page</u>
FLAIR DRY CLEANING	1102 TANGERINE ST	S 0 - 1/8 (0.018 mi.)	A2	21
GREENWOOD PARK CLEAN	1104 TANGERINE	SSE 0 - 1/8 (0.018 mi.)	A3	21
SUNNY SIDE CLEANERS	1009 ENGMAN	SSW 0 - 1/8 (0.080 mi.)	7	32

EXECUTIVE SUMMARY

There were no unmapped sites in this report.

OVERVIEW MAP - 7479243.2S



Target Property

Sites at elevations higher than or equal to the target property

Sites at elevations lower than the target property

Manufactured Gas Plants

National Priority List Sites

Dept. Defense Sites

Indian Reservations BIA

Power transmission lines

Special Flood Hazard Area (1%)

0.2% Annual Chance Flood Hazard

National Wetland Inventory

State Wetlands

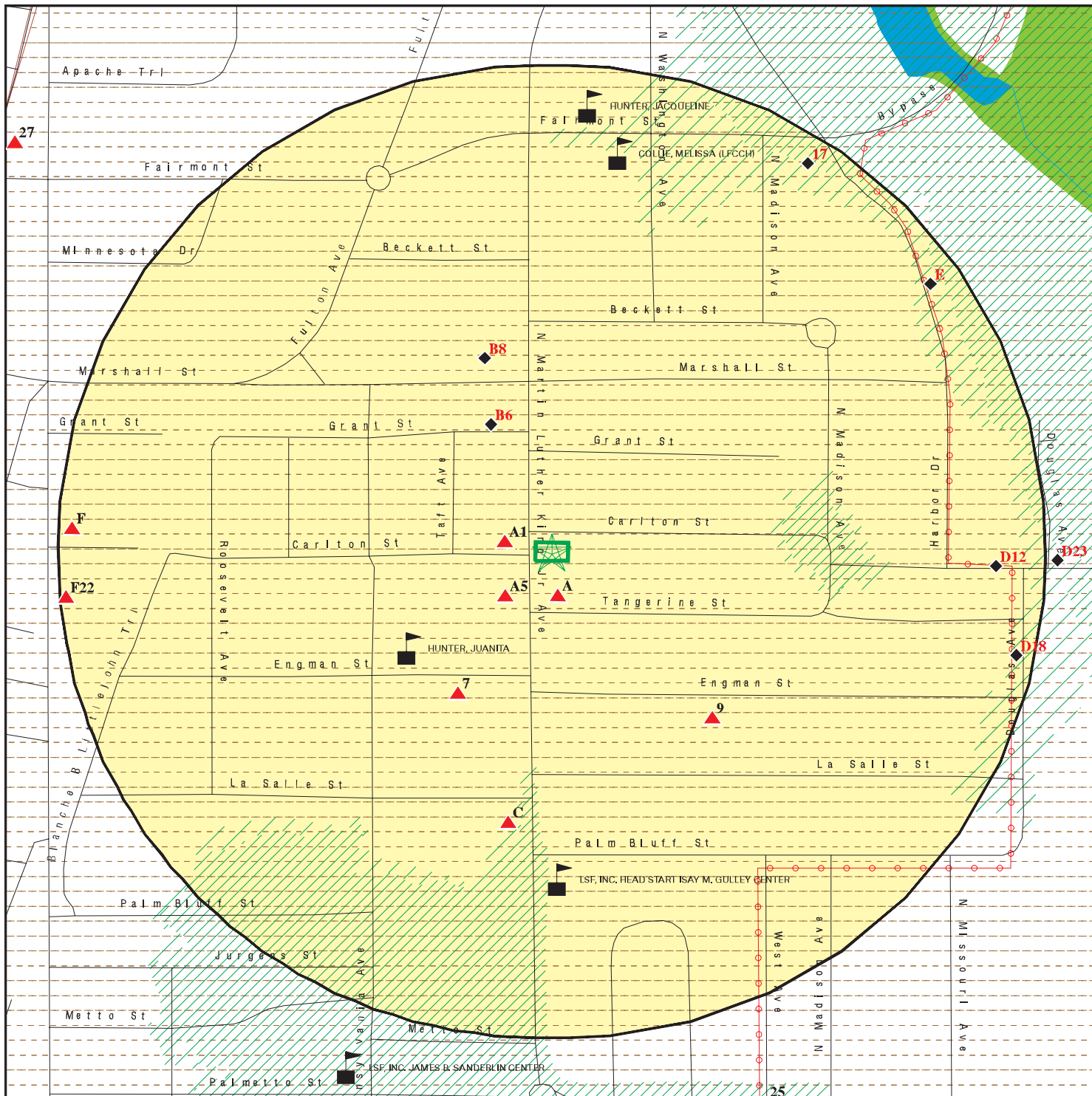
FL Brownfield

This report includes Interactive Map Layers to display and/or hide map information. The legend includes only those icons for the default map view.

SITE NAME: Residential/Commercial Property
 ADDRESS: 1105 Carlton St
 Clearwater FL 33755
 LAT/LONG: 27.979593 / 82.791653

CLIENT: EnviroTrac Environmental Svcs.
 CONTACT: Kristi Miller
 INQUIRY #: 7479243.2s
 DATE: October 24, 2023 5:03 pm

DETAIL MAP - 7479243.2S



- Target Property
- Sites at elevations higher than or equal to the target property
- Sites at elevations lower than the target property
- Manufactured Gas Plants
- Sensitive Receptors
- National Priority List Sites
- Dept. Defense Sites

- Indian Reservations BIA
- Power transmission lines
- Special Flood Hazard Area (1%)
- 0.2% Annual Chance Flood Hazard
- National Wetland Inventory
- State Wetlands
- FL Brownfield

This report includes Interactive Map Layers to display and/or hide map information. The legend includes only those icons for the default map view.

SITE NAME: Residential/Commercial Property ADDRESS: 1105 Carlton St Clearwater FL 33755 LAT/LONG: 27.979593 / 82.791653	CLIENT: EnviroTrac Environmental Svcs. CONTACT: Kristi Miller INQUIRY #: 7479243.2s DATE: October 24, 2023 5:03 pm
----------------------------------------------------------------------------------------------------------------------------------	-----------------------------------------------------------------------------------------------------------------------------

MAP FINDINGS SUMMARY

Database	Search Distance (Miles)	Target Property	< 1/8	1/8 - 1/4	1/4 - 1/2	1/2 - 1	> 1	Total Plotted
STANDARD ENVIRONMENTAL RECORDS								
<i>Lists of Federal NPL (Superfund) sites</i>								
NPL	1.000		0	0	0	0	NR	0
Proposed NPL	1.000		0	0	0	0	NR	0
NPL LIENS	1.000		0	0	0	0	NR	0
<i>Lists of Federal Delisted NPL sites</i>								
Delisted NPL	1.000		0	0	0	0	NR	0
<i>Lists of Federal sites subject to CERCLA removals and CERCLA orders</i>								
FEDERAL FACILITY	0.500		0	0	0	NR	NR	0
SEMS	0.500		0	0	0	NR	NR	0
<i>Lists of Federal CERCLA sites with NFRAP</i>								
SEMS-ARCHIVE	0.500		0	0	0	NR	NR	0
<i>Lists of Federal RCRA facilities undergoing Corrective Action</i>								
CORRACTS	1.000		0	0	0	0	NR	0
<i>Lists of Federal RCRA TSD facilities</i>								
RCRA-TSDF	0.500		0	0	0	NR	NR	0
<i>Lists of Federal RCRA generators</i>								
RCRA-LQG	0.250		0	0	NR	NR	NR	0
RCRA-SQG	0.250		0	0	NR	NR	NR	0
RCRA-VSQG	0.250		0	3	NR	NR	NR	3
<i>Federal institutional controls / engineering controls registries</i>								
LUCIS	0.500		0	0	0	NR	NR	0
US ENG CONTROLS	0.500		0	0	0	NR	NR	0
US INST CONTROLS	0.500		0	0	0	NR	NR	0
<i>Federal ERNS list</i>								
ERNS	TP		NR	NR	NR	NR	NR	0
<i>Lists of state- and tribal hazardous waste facilities</i>								
SHWS	1.000		0	0	0	0	NR	0
<i>Lists of state and tribal landfills and solid waste disposal facilities</i>								
SWF/LF	0.500		0	0	1	NR	NR	1
<i>Lists of state and tribal leaking storage tanks</i>								
LUST	0.500		1	1	13	NR	NR	15

MAP FINDINGS SUMMARY

Database	Search Distance (Miles)	Target Property	< 1/8	1/8 - 1/4	1/4 - 1/2	1/2 - 1	> 1	Total Plotted
LAST	0.500		0	0	2	NR	NR	2
INDIAN LUST	0.500		0	0	0	NR	NR	0
<i>Lists of state and tribal registered storage tanks</i>								
FF TANKS	0.250		0	0	NR	NR	NR	0
FEMA UST	0.250		0	0	NR	NR	NR	0
UST	0.250		0	1	NR	NR	NR	1
AST	0.250		1	2	NR	NR	NR	3
INDIAN UST	0.250		0	0	NR	NR	NR	0
TANKS	0.250		1	0	NR	NR	NR	1
<i>State and tribal institutional control / engineering control registries</i>								
ENG CONTROLS	0.500		1	0	0	NR	NR	1
INST CONTROL	0.500		1	0	0	NR	NR	1
<i>Lists of state and tribal voluntary cleanup sites</i>								
VCP	0.500		0	1	0	NR	NR	1
INDIAN VCP	0.500		0	0	0	NR	NR	0
<i>Lists of state and tribal brownfield sites</i>								
BROWNFIELDS	0.500		2	1	0	NR	NR	3
<u>ADDITIONAL ENVIRONMENTAL RECORDS</u>								
<i>Local Brownfield lists</i>								
US BROWNFIELDS	0.500		3	1	7	NR	NR	11
<i>Local Lists of Landfill / Solid Waste Disposal Sites</i>								
SWRCY	0.500		0	0	0	NR	NR	0
INDIAN ODI	0.500		0	0	0	NR	NR	0
ODI	0.500		0	0	0	NR	NR	0
DEBRIS REGION 9	0.500		0	0	0	NR	NR	0
IHS OPEN DUMPS	0.500		0	0	0	NR	NR	0
<i>Local Lists of Hazardous waste / Contaminated Sites</i>								
US HIST CDL	TP		NR	NR	NR	NR	NR	0
PRIORITYCLEANERS	0.500		0	0	0	NR	NR	0
FI Sites	1.000		0	0	0	0	NR	0
US CDL	TP		NR	NR	NR	NR	NR	0
<i>Local Land Records</i>								
LIENS 2	TP		NR	NR	NR	NR	NR	0
<i>Records of Emergency Release Reports</i>								
HMIRS	TP		NR	NR	NR	NR	NR	0
SPILLS	TP		NR	NR	NR	NR	NR	0
SPILLS 90	TP		NR	NR	NR	NR	NR	0

MAP FINDINGS SUMMARY

Database	Search Distance (Miles)	Target Property	< 1/8	1/8 - 1/4	1/4 - 1/2	1/2 - 1	> 1	Total Plotted
SPILLS 80	TP		NR	NR	NR	NR	NR	0
Other Ascertainable Records								
RCRA NonGen / NLR	0.250		0	1	NR	NR	NR	1
FUDS	1.000		0	0	0	0	NR	0
DOD	1.000		0	0	0	0	NR	0
SCRD DRYCLEANERS	0.500		0	0	0	NR	NR	0
US FIN ASSUR	TP		NR	NR	NR	NR	NR	0
EPA WATCH LIST	TP		NR	NR	NR	NR	NR	0
2020 COR ACTION	0.250		0	0	NR	NR	NR	0
TSCA	TP		NR	NR	NR	NR	NR	0
TRIS	TP		NR	NR	NR	NR	NR	0
SSTS	TP		NR	NR	NR	NR	NR	0
ROD	1.000		0	0	0	0	NR	0
RMP	TP		NR	NR	NR	NR	NR	0
RAATS	TP		NR	NR	NR	NR	NR	0
PRP	TP		NR	NR	NR	NR	NR	0
PADS	TP		NR	NR	NR	NR	NR	0
ICIS	TP		NR	NR	NR	NR	NR	0
FTTS	TP		NR	NR	NR	NR	NR	0
MLTS	TP		NR	NR	NR	NR	NR	0
COAL ASH DOE	TP		NR	NR	NR	NR	NR	0
COAL ASH EPA	0.500		0	0	0	NR	NR	0
PCB TRANSFORMER	TP		NR	NR	NR	NR	NR	0
RADINFO	TP		NR	NR	NR	NR	NR	0
HIST FTTS	TP		NR	NR	NR	NR	NR	0
DOT OPS	TP		NR	NR	NR	NR	NR	0
CONSENT	1.000		0	0	0	0	NR	0
INDIAN RESERV	1.000		0	0	0	0	NR	0
FUSRAP	1.000		0	0	0	0	NR	0
UMTRA	0.500		0	0	0	NR	NR	0
LEAD SMELTERS	TP		NR	NR	NR	NR	NR	0
US AIRS	TP		NR	NR	NR	NR	NR	0
US MINES	0.250		0	0	NR	NR	NR	0
MINES MRDS	0.250		0	0	NR	NR	NR	0
ABANDONED MINES	0.250		0	0	NR	NR	NR	0
FINDS	TP		NR	NR	NR	NR	NR	0
UXO	1.000		0	0	0	0	NR	0
DOCKET HWC	TP		NR	NR	NR	NR	NR	0
ECHO	TP		NR	NR	NR	NR	NR	0
FUELS PROGRAM	0.250		0	0	NR	NR	NR	0
PFAS NPL	0.250		0	0	NR	NR	NR	0
PFAS FEDERAL SITES	0.250		0	0	NR	NR	NR	0
PFAS TSCA	0.250		0	0	NR	NR	NR	0
PFAS TRIS	0.250		0	0	NR	NR	NR	0
PFAS RCRA MANIFEST	0.250		0	0	NR	NR	NR	0
PFAS ATSDR	0.250		0	0	NR	NR	NR	0
PFAS WQP	0.250		0	0	NR	NR	NR	0
PFAS NPDES	0.250		0	0	NR	NR	NR	0
PFAS ECHO	0.250		0	1	NR	NR	NR	1
PFAS ECHO FIRE TRAINING	0.250		0	0	NR	NR	NR	0

Map ID
Direction
Distance
Elevation

MAP FINDINGS

Site

Database(s)

EDR ID Number
EPA ID Number

**< 1/8
1 ft.** **ULMERTON ROAD OPPORTUNITY CORRIDOR (UROC) AREA-WID** **BROWNFIELDS** **S112258130**
LARGO, FL **N/A**

BROWNFIELDS AREAS:
Name: ULMERTON ROAD OPPORTUNITY CORRIDOR (UROC) AREA-WIDE BROWNFIELD EXPANSION
Address: Not reported
City,State,Zip: LARGO, FL
Area id: BF521202000
District: Southwest
Acreage: 14368.5031
Resolution: 15-51
Resolution Date: 06/08/2015
Source: The Board of County Commissioners of Pinellas County
Object Id: 340
Method: SHP
Area: 58147269.1
XCoord: 527013.596
YCoord: 426227.1377

**< 1/8
1 ft.** **CITY OF CLEARWATER** **BROWNFIELDS** **S111067284**
CLEARWATER, FL **N/A**

BROWNFIELDS AREAS:
Name: CITY OF CLEARWATER
Address: Not reported
City,State,Zip: CLEARWATER, FL
Area id: BF529701000
District: Southwest
Acreage: 2071.06061
Resolution: 97-57
Resolution Date: 10/16/1997
Source: City of Clearwater
Object Id: 157
Method: PAPER
Area: 8381318.38
XCoord: 518650.407
YCoord: 440375.4376

A1 **CLEARWATER CITY-POLICE SUBSTATION** **LUST** **U004146209**
WNW **1400 NORTH MARTIN LUTHER KING AVE** **TANKS** **N/A**
< 1/8 **CLEARWATER, FL 33755** **ENG CONTROLS**
0.016 mi. **Site 1 of 5 in cluster A** **INST CONTROL**
85 ft. **DWM CONTAM**

Relative: LUST:
Higher Name: CLEARWATER CITY-POLICE SUBSTATION
Actual: Address: 1400 N MARTIN LUTHER KING AVE
20 ft. City,State,Zip: CLEARWATER, FL 33755
 Region: STATE
 Facility Id: 9804856
 Facility Status: CLOSED
 Facility Type: Z - Other Regulated Facility
 Facility Phone: (727)562-4745
 Facility Cleanup Rank: 6077
 District: Southwest District
 Lat/Long (dms): 27 58 45.950000 / 82 47 31.059999

Map ID
Direction
Distance
Elevation

MAP FINDINGS

Site

Database(s)

EDR ID Number
EPA ID Number

CLEARWATER CITY-POLICE SUBSTATION (Continued)

U004146209

Section: Not reported
Township: Not reported
Range: Not reported
Feature: Not reported
Method: DMAP
Datum: Not reported
Score: 31
Score Effective Date: 2005-11-16 00:00:00
Score When Ranked: 29
Operator: KARMA KILLIAN
Name Update: Not reported
Address Update: Not reported

Discharge Cleanup Summary:
Discharge Date: 6/3/2002
PCT Discharge Combined: Not reported
Cleanup Required: R - CLEANUP REQUIRED
Discharge Cleanup Status: SRCR - SRCR COMPLETE
Disch Cleanup Status Date: 5/13/2011
Cleanup Work Status: COMPLETED
Information Source: D - DISCHARGE NOTIFICATION
Other Source Description: Not reported
Eligibility Indicator: I - INELIGIBLE
Site Manager: MOORE_AP
Site Mgr End Date: 5/19/2011
Tank Office: PCLP52 - FL DOH IN PINELLAS COUNTY

Contaminated Media:
Discharge Date: 6/3/2002
Pct Discharge Combined With: Not reported
Cleanup Required: R - CLEANUP REQUIRED
Discharge Cleanup Status: SRCR - SRCR COMPLETE
Disch Cleanup Status Date: 5/13/2011
Cleanup Work Status: COMPLETED
Information Source: D - DISCHARGE NOTIFICATION
Other Source Description: Not reported
Elig Indicator: I - INELIGIBLE
Site Manager: MOORE_AP
Site Mgr End Date: 5/19/2011
Tank Office: PCLP52 - FL DOH IN PINELLAS CO

Contaminated Drinking Wells: Not reported
Contaminated Monitoring Well: Not reported
Contaminated Soil: Yes
Contaminated Surface Water: Not reported
Contaminated Ground Water: Not reported
Pollutant: Y - Unknown/Not Reported
Pollutant Other Description: Not reported
Gallons Discharged: Not reported

Task Information:
District: SWD
Facility ID: 9804856
Facility Status: CLOSED
Facility Type: Z - Other Regulated Facility -
County: PINELLAS
County ID: 52
Cleanup Eligibility Status: I
Source Effective Date: 04-04-2008
Discharge Date: 06-03-2002

Map ID
Direction
Distance
Elevation

MAP FINDINGS

Site

Database(s)

EDR ID Number
EPA ID Number

CLEARWATER CITY-POLICE SUBSTATION (Continued)

U004146209

Cleanup Required: R - CLEANUP REQUIRED
Discharge Cleanup Status: SRCR - SRCR COMPLETE
Disch Cleanup Status Date: 05-13-2011
SRC Action Type: SRCR - SITE REHABILITATION COMPLETION REPORT
SRC Submit Date: 02-05-2008
SRC Review Date: 04-04-2008
SRC Completion Status: A - APPROVED
SRC Issue Date: 05-13-2011
SRC Comment: Not reported
Cleanup Work Status: COMPLETED
Site Mgr: MOORE_AP
Site Mgr End Date: 05-19-2011
Tank Office: PCLP52 - Pinellas County
SR Task ID: Not reported
SR Cleanup Responsible: -
SR Funding Eligibility Type: -
SR Actual Cost: Not reported
SR Completion Date: Not reported
SR Payment Date: Not reported
SR Oral Date: Not reported
SR Written Date: Not reported
SR Soil Removal: Not reported
SR Free Product Removal: Not reported
SR Soil Tonnage Removed: Not reported
SR Soil Treatment: Not reported
SR Other Treatment: Not reported
SR Alternate Proc Received Date: Not reported
SR Alternate Procedure Status: Not reported
SR Alternate Procedure Status Date: Not reported
SR Alternate Procedure Comments: Not reported
SA Task ID: 70685
SA Cleanup Responsible: -
SA Funding Eligibility Type: -
SA Actual Cost: Not reported
SA Completion Date: Not reported
SA Payment Date: Not reported
RAP Task ID: Not reported
RAP Cleanup Responsible ID: -
RAP Funding Eligibility Type: -
RAP Actual Cost: Not reported
RAP Completion Date: Not reported
RAP Payment Date: Not reported
RAP Last Order Approved: Not reported
RA Task ID: 76408
RA Cleanup Responsible: -
RA Funding Eligibility Type: -
RA Years to Complete: 0
RA Actual Cost: Not reported

[Click here for Florida Oculus:](#)

TANKS:

Name: CLEARWATER CITY-POLICE SUBSTATION
Address: 1400 N MARTIN LUTHER KING AVE
City,State,Zip: CLEARWATER, FL 33755
Facility ID: 9804856
Facility Phone: 7275624745

Map ID
Direction
Distance
Elevation

MAP FINDINGS

Site

Database(s)

EDR ID Number
EPA ID Number

CLEARWATER CITY-POLICE SUBSTATION (Continued)

U004146209

Facility Status: CLOSED
Facility Type: Z
Type Description: Other Regulated Facility
Dep Co: P
Lat/Lon Deg Min Sec: 27 58 45 / 82 47 31

ENG CONTROLS:

Name: CLEARWATER CITY-POLICE SUBSTATION
Address: 1400 NORTH MARTIN LUTHER KING AVE
City,State,Zip: CLEARWATER, FL 33755
Facility ID: ERIC_7206
ICR Site: Not reported
Inst Control Type: Digging, EC Maintenance-Legacy, Land Use
Engg Control Type: Impermeable cap
Contaminated Media: Soil
Contamination: Petroleum (Includes BTEX and MTBE)-Legacy
Lat/Long (dms): Not reported
Data Ammended: Not reported
Date Removed: Not reported
Mechanism - Date Order Issued: Not reported
Inspection Date: Not reported
Mechanism - Date IC Removed: Not reported
Legal Description: Not reported
Mechanism - Program Area: Not reported
Comments: Not reported
Township: Not reported
Range: Not reported
Parcel ID: Not reported
Section: Not reported
Book Number: 17183
Page Number: 1369-1375
Acquisition: Not reported
Previously Published: Not reported
Description: Not reported
Begin Date: Not reported
DC4 Datum ID: Not reported
CMC2 Coordinate Method ID: Not reported
PC2 Proximity ID: Not reported
Collector User Name: Not reported
Collection Date: Not reported
OIC Object of Interest ID: Not reported
VSC1 Verification Status ID: Not reported
Primary Facility ID: Not reported
Primary Facility Name: Not reported
Primary Site Address Line 2: Not reported
Primary Site Program Type Key: Not reported
Primary Site Managing Program: Not reported
Primary Site DEP Office: Not reported
Primary Site WMD: Not reported
Boundary Control ID: Not reported
Boundary Control Name: Not reported
Boundary Mechanism Counties: Not reported
Boundary Mechanism Types: Not reported
Boundary Mechanism EFF Dates: Not reported
All Facility ID: Not reported
All Facility Names: Not reported
All Site ID: Not reported

Map ID
Direction
Distance
Elevation

MAP FINDINGS

Site

Database(s)

EDR ID Number
EPA ID Number

CLEARWATER CITY-POLICE SUBSTATION (Continued)

U004146209

All Site Names:	Not reported
Boundary Mechanism Instr Num:	Not reported
Primary Site Documents:	Not reported
Name:	CLEARWATER CITY-POLICE SUBSTATION
Address:	1400 NORTH MARTIN LUTHER KING AVE
City,State,Zip:	CLEARWATER, FL 33755
Facility ID:	9804856
ICR Site:	Not reported
Inst Control Type:	LAND USE RESTRICTION
Engg Control Type:	IMPERVIOUS CAP
Contaminated Media:	SOIL
Contamination:	PETROLEUM (INCLUDES BTEX AND MTBE)
Lat/Long (dms):	27 58 45.950000 / 82 47 31.059999
Data Ammended:	Not reported
Date Removed:	Not reported
Mechanism - Date Order Issued:	05/13/2011
Inspection Date:	08/28/2007
Mechanism - Date IC Removed:	/2/11/03/0
Legal Description:	Not reported
Mechanism - Program Area:	PETROLEUM
Comments:	Not reported
Township:	29S
Range:	15E
Parcel ID:	15 29 10 43596 003 0090
Section:	10
Book Number:	17183
Page Number:	1369-1375
Acquisition:	DPHO-DIGITAL ARIAL PHOTOGRAPHY WITH GROUND CONTROL
Previously Published:	Not reported
Description:	Not reported
Begin Date:	Not reported
DC4 Datum ID:	Not reported
CMC2 Coordinate Method ID:	Not reported
PC2 Proximity ID:	Not reported
Collector User Name:	Not reported
Collection Date:	Not reported
OIC Object of Interest ID:	Not reported
VSC1 Verification Status ID:	Not reported
Primary Facility ID:	Not reported
Primary Facility Name:	Not reported
Primary Site Address Line 2:	Not reported
Primary Site Program Type Key:	Not reported
Primary Site Managing Program:	Not reported
Primary Site DEP Office:	Not reported
Primary Site WMD:	Not reported
Boundary Control ID:	Not reported
Boundary Control Name:	Not reported
Boundary Mechanism Counties:	Not reported
Boundary Mechanism Types:	Not reported
Boundary Mechanism EFF Dates:	Not reported
All Facility ID:	Not reported
All Facility Names:	Not reported
All Site ID:	Not reported
All Site Names:	Not reported
Boundary Mechanism Instr Num:	Not reported
Primary Site Documents:	Not reported

Map ID
Direction
Distance
Elevation

MAP FINDINGS

Site

Database(s)

EDR ID Number
EPA ID Number

CLEARWATER CITY-POLICE SUBSTATION (Continued)

U004146209

Name: CLEARWATER CITY-POLICE SUBSTATION
Address: 1400 NORTH MARTIN LUTHER KING AVE
City,State,Zip: CLEARWATER, FL 33755
Facility ID: ERIC_7206
ICR Site: Not reported
Inst Control Type: Digging, EC Maintenance-Legacy, Land Use
Engg Control Type: Impermeable cap
Contaminated Media: Soil
Contamination: Petroleum (Includes BTEX and MTBE)-Legacy
Lat/Long (dms): Not reported
Data Ammended: Not reported
Date Removed: Not reported
Mechanism - Date Order Issued: Not reported
Inspection Date: Not reported
Mechanism - Date IC Removed: Not reported
Legal Description: Not reported
Mechanism - Program Area: Not reported
Comments: Not reported
Township: Not reported
Range: Not reported
Parcel ID: Not reported
Section: Not reported
Book Number: 17183
Page Number: 1369-1375
Acquisition: Not reported
Previously Published: Y
Description: DIGGING RESTRICTION|EC MAINTENANCE|LAND USE RESTRICTION
Begin Date: 03/03/2011
DC4 Datum ID: HARN
CMC2 Coordinate Method ID: CSUR
PC2 Proximity ID: EXACT
Collector User Name: ERIC_INIT_ICR_LOAD
Collection Date: 11/29/2018
OIC Object of Interest ID: SWIM
VSC1 Verification Status ID: NOT REVIEWED
Primary Facility ID: STCM-9804856
Primary Facility Name: CLEARWATER CITY-POLICE SUBSTATION
Primary Site Address Line 2: Not reported
Primary Site Program Type Key: PETROLEUM
Primary Site Managing Program: Petroleum Restoration Program
Primary Site DEP Office: SWD
Primary Site WMD: SWFWMD
Boundary Control ID: IC-585
Boundary Control Name: CLEARWATER CITY-POLICE SUBSTATION
Boundary Mechanism Counties: Pinellas
Boundary Mechanism Types: Declaration of Restrictive Covenant
Boundary Mechanism EFF Dates: 2011-03-03 00:00:00
All Facility ID: STCM-9804856
All Facility Names: CLEARWATER CITY-POLICE SUBSTATION
All Site ID: ERIC_7206
All Site Names: CLEARWATER CITY-POLICE SUBSTATION
Boundary Mechanism Instr Num: Not reported
Primary Site Documents: https://prodenv.dep.state.fl.us/DepNexus/public/electronic-documents/ERIC_7206/gis-facility!search

Name: CLEARWATER CITY-POLICE SUBSTATION
Address: 1400 NORTH MARTIN LUTHER KING AVE

Map ID
Direction
Distance
Elevation

MAP FINDINGS

Site

Database(s)

EDR ID Number
EPA ID Number

CLEARWATER CITY-POLICE SUBSTATION (Continued)

U004146209

City,State,Zip: CLEARWATER, FL 33755
Facility ID: 9804856
ICR Site: Not reported
Inst Control Type: DIGGING RESTRICTION
Engg Control Type: IMPERVIOUS CAP
Contaminated Media: SOIL
Contamination: PETROLEUM (INCLUDES BTEX AND MTBE)
Lat/Long (dms): 27 58 45.950000 / 82 47 31.059999
Data Ammended: Not reported
Date Removed: Not reported
Mechanism - Date Order Issued: 05/13/2011
Inspection Date: 08/28/2007
Mechanism - Date IC Removed: /2/11/03/0
Legal Description: Not reported
Mechanism - Program Area: PETROLEUM
Comments: Not reported
Township: 29S
Range: 15E
Parcel ID: 15 29 10 43596 003 0090
Section: 10
Book Number: 17183
Page Number: 1369-1375
Acquisition: DPHO-DIGITAL ARIAL PHOTOGRAPHY WITH GROUND CONTROL
Previously Published: Not reported
Description: Not reported
Begin Date: Not reported
DC4 Datum ID: Not reported
CMC2 Coordinate Method ID: Not reported
PC2 Proximity ID: Not reported
Collector User Name: Not reported
Collection Date: Not reported
OIC Object of Interest ID: Not reported
VSC1 Verification Status ID: Not reported
Primary Facility ID: Not reported
Primary Facility Name: Not reported
Primary Site Address Line 2: Not reported
Primary Site Program Type Key: Not reported
Primary Site Managing Program: Not reported
Primary Site DEP Office: Not reported
Primary Site WMD: Not reported
Boundary Control ID: Not reported
Boundary Control Name: Not reported
Boundary Mechanism Counties: Not reported
Boundary Mechanism Types: Not reported
Boundary Mechanism EFF Dates: Not reported
All Facility ID: Not reported
All Facility Names: Not reported
All Site ID: Not reported
All Site Names: Not reported
Boundary Mechanism Instr Nums: Not reported
Primary Site Documents: Not reported

Name: CLEARWATER CITY-POLICE SUBSTATION
Address: 1400 NORTH MARTIN LUTHER KING AVE
City,State,Zip: CLEARWATER, FL 33755
Facility ID: 9804856
ICR Site: Not reported

Map ID
Direction
Distance
Elevation

MAP FINDINGS

Site

Database(s)

EDR ID Number
EPA ID Number

CLEARWATER CITY-POLICE SUBSTATION (Continued)

U004146209

Inst Control Type: EC MAINTENANCE
Engg Control Type: IMPERVIOUS CAP
Contaminated Media: SOIL
Contamination: PETROLEUM (INCLUDES BTEX AND MTBE)
Lat/Long (dms): 27 58 45.9500000 / 82 47 31.0599999
Data Ammended: Not reported
Date Removed: Not reported
Mechanism - Date Order Issued: 05/13/2011
Inspection Date: 08/28/2007
Mechanism - Date IC Removed: /2/11/03/0
Legal Description: Not reported
Mechanism - Program Area: PETROLEUM
Comments: Not reported
Township: 29S
Range: 15E
Parcel ID: 15 29 10 43596 003 0090
Section: 10
Book Number: 17183
Page Number: 1369-1375
Acquisition: DPHO-DIGITAL ARIAL PHOTOGRAPHY WITH GROUND CONTROL
Previously Published: Not reported
Description: Not reported
Begin Date: Not reported
DC4 Datum ID: Not reported
CMC2 Coordinate Method ID: Not reported
PC2 Proximity ID: Not reported
Collector User Name: Not reported
Collection Date: Not reported
OIC Object of Interest ID: Not reported
VSC1 Verification Status ID: Not reported
Primary Facility ID: Not reported
Primary Facility Name: Not reported
Primary Site Address Line 2: Not reported
Primary Site Program Type Key: Not reported
Primary Site Managing Program: Not reported
Primary Site DEP Office: Not reported
Primary Site WMD: Not reported
Boundary Control ID: Not reported
Boundary Control Name: Not reported
Boundary Mechanism Counties: Not reported
Boundary Mechanism Types: Not reported
Boundary Mechanism EFF Dates: Not reported
All Facility ID: Not reported
All Facility Names: Not reported
All Site ID: Not reported
All Site Names: Not reported
Boundary Mechanism Instr Num: Not reported
Primary Site Documents: Not reported

[Click here for Florida Oculus:](#)

Inst Control:
Name: CLEARWATER CITY-POLICE SUBSTATION
Address: 1400 NORTH MARTIN LUTHER KING AVE
City,State,Zip: CLEARWATER, FL 33755
Facility Id: ERIC_7206
Inst Control Type: Digging, EC Maintenance-Legacy, Land Use

Map ID
Direction
Distance
Elevation

MAP FINDINGS

Site

Database(s)

EDR ID Number
EPA ID Number

CLEARWATER CITY-POLICE SUBSTATION (Continued)

U004146209

Eng Control Type:	Impermeable cap
Contaminated Media:	Soil
Contamination:	Petroleum (Includes BTEX and MTBE)-Legacy
Lat/Long (dms):	Not reported
Date Amended:	Not reported
Mechanism - Date IC Removed:	Not reported
Mechanism - Program Area:	Not reported
Mechanism - Date Order Issued:	Not reported
Date Removed:	Not reported
Inspection Date:	Not reported
Legal Description:	Not reported
Comments:	Not reported
Township:	Not reported
Range:	Not reported
Parcel ID:	Not reported
Section:	Not reported
Book Number:	17183
Page Number:	1369-1375
Acquisition:	Not reported
Previously Published:	Not reported
Description:	Not reported
Begin Date:	Not reported
DC4 Datum ID:	Not reported
CMC2 Coordinate Method ID:	Not reported
PC2 Proximity ID:	Not reported
Collector User Name:	Not reported
Collection Date:	Not reported
OIC Object of Interest ID:	Not reported
VSC1 Verification Status ID:	Not reported
Primary Facility ID:	Not reported
Primary Facility Name:	Not reported
Primary Site Address Line 2:	Not reported
Primary Site Program Type Key:	Not reported
Primary Site Managing Program:	Not reported
Primary Site DEP Office:	Not reported
Primary Site WMD:	Not reported
Boundary Control ID:	Not reported
Boundary Control Name:	Not reported
Boundary Mechanism Counties:	Not reported
Boundary Mechanism Types:	Not reported
Boundary Mechanism EFF Dates:	Not reported
All Facility ID:	Not reported
All Facility Names:	Not reported
All Site ID:	Not reported
All Site Names:	Not reported
Boundary Mechanism Instr Num:	Not reported
Primary Site Documents:	Not reported
Name:	CLEARWATER CITY-POLICE SUBSTATION
Address:	1400 NORTH MARTIN LUTHER KING AVE
City,State,Zip:	CLEARWATER, FL 33755
Facility Id:	9804856
Inst Control Type:	LAND USE RESTRICTION
Eng Control Type:	IMPERVIOUS CAP
Contaminated Media:	SOIL
Contamination:	PETROLEUM (INCLUDES BTEX AND MTBE)
Lat/Long (dms):	27 58 45.9500000 / 82 47 31.0599999

Map ID
Direction
Distance
Elevation

MAP FINDINGS

Site

Database(s)

EDR ID Number
EPA ID Number

CLEARWATER CITY-POLICE SUBSTATION (Continued)

U004146209

Date Amended:	Not reported
Mechanism - Date IC Removed:	/2/11/03/0
Mechanism - Program Area:	PETROLEUM
Mechanism - Date Order Issued:	05/13/2011
Date Removed:	Not reported
Inspection Date:	08/28/2007
Legal Description:	Not reported
Comments:	Not reported
Township:	29S
Range:	15E
Parcel ID:	15 29 10 43596 003 0090
Section:	10
Book Number:	17183
Page Number:	1369-1375
Acquisition:	DPHO-DIGITAL ARIAL PHOTOGRAPHY WITH GROUND CONTROL
Previously Published:	Not reported
Description:	Not reported
Begin Date:	Not reported
DC4 Datum ID:	Not reported
CMC2 Coordinate Method ID:	Not reported
PC2 Proximity ID:	Not reported
Collector User Name:	Not reported
Collection Date:	Not reported
OIC Object of Interest ID:	Not reported
VSC1 Verification Status ID:	Not reported
Primary Facility ID:	Not reported
Primary Facility Name:	Not reported
Primary Site Address Line 2:	Not reported
Primary Site Program Type Key:	Not reported
Primary Site Managing Program:	Not reported
Primary Site DEP Office:	Not reported
Primary Site WMD:	Not reported
Boundary Control ID:	Not reported
Boundary Control Name:	Not reported
Boundary Mechanism Counties:	Not reported
Boundary Mechanism Types:	Not reported
Boundary Mechanism EFF Dates:	Not reported
All Facility ID:	Not reported
All Facility Names:	Not reported
All Site ID:	Not reported
All Site Names:	Not reported
Boundary Mechanism Instr Num:	Not reported
Primary Site Documents:	Not reported
Name:	CLEARWATER CITY-POLICE SUBSTATION
Address:	1400 NORTH MARTIN LUTHER KING AVE
City,State,Zip:	CLEARWATER, FL 33755
Facility Id:	ERIC_7206
Inst Control Type:	Digging, EC Maintenance-Legacy, Land Use
Eng Control Type:	Impermeable cap
Contaminated Media:	Soil
Contamination:	Petroleum (Includes BTEX and MTBE)-Legacy
Lat/Long (dms):	Not reported
Date Amended:	Not reported
Mechanism - Date IC Removed:	Not reported
Mechanism - Program Area:	Not reported
Mechanism - Date Order Issued:	Not reported

Map ID
Direction
Distance
Elevation

MAP FINDINGS

Site

Database(s)

EDR ID Number
EPA ID Number

CLEARWATER CITY-POLICE SUBSTATION (Continued)

U004146209

Date Removed: Not reported
Inspection Date: Not reported
Legal Description: Not reported
Comments: Not reported
Township: Not reported
Range: Not reported
Parcel ID: Not reported
Section: Not reported
Book Number: 17183
Page Number: 1369-1375
Acquisition: Not reported
Previously Published: Y
Description: DIGGING RESTRICTION|EC MAINTENANCE|LAND USE RESTRICTION
Begin Date: 03/03/2011
DC4 Datum ID: HARN
CMC2 Coordinate Method ID: CSUR
PC2 Proximity ID: EXACT
Collector User Name: ERIC_INIT_ICR_LOAD
Collection Date: 11/29/2018
OIC Object of Interest ID: SWIM
VSC1 Verification Status ID: NOT REVIEWED
Primary Facility ID: STCM-9804856
Primary Facility Name: CLEARWATER CITY-POLICE SUBSTATION
Primary Site Address Line 2: Not reported
Primary Site Program Type Key: PETROLEUM
Primary Site Managing Program: Petroleum Restoration Program
Primary Site DEP Office: SWD
Primary Site WMD: SWFWMD
Boundary Control ID: IC-585
Boundary Control Name: CLEARWATER CITY-POLICE SUBSTATION
Boundary Mechanism Counties: Pinellas
Boundary Mechanism Types: Declaration of Restrictive Covenant
Boundary Mechanism EFF Dates: 2011-03-03 00:00:00
All Facility ID: STCM-9804856
All Facility Names: CLEARWATER CITY-POLICE SUBSTATION
All Site ID: ERIC_7206
All Site Names: CLEARWATER CITY-POLICE SUBSTATION
Boundary Mechanism Instr Num: Not reported
Primary Site Documents: https://prodenv.dep.state.fl.us/DepNexus/public/electronic-documents/ERIC_7206/gis-facility!search

Name: CLEARWATER CITY-POLICE SUBSTATION
Address: 1400 NORTH MARTIN LUTHER KING AVE
City,State,Zip: CLEARWATER, FL 33755
Facility Id: 9804856
Inst Control Type: EC MAINTENANCE
Eng Control Type: IMPERVIOUS CAP
Contaminated Media: SOIL
Contamination: PETROLEUM (INCLUDES BTEX AND MTBE)
Lat/Long (dms): 27 58 45.950000 / 82 47 31.059999
Date Amended: Not reported
Mechanism - Date IC Removed: /2/11/03/0
Mechanism - Program Area: PETROLEUM
Mechanism - Date Order Issued: 05/13/2011
Date Removed: Not reported
Inspection Date: 08/28/2007
Legal Description: Not reported

Map ID
Direction
Distance
Elevation

MAP FINDINGS

Site

Database(s)

EDR ID Number
EPA ID Number

CLEARWATER CITY-POLICE SUBSTATION (Continued)

U004146209

Comments:	Not reported
Township:	29S
Range:	15E
Parcel ID:	15 29 10 43596 003 0090
Section:	10
Book Number:	17183
Page Number:	1369-1375
Acquisition:	DPHO-DIGITAL ARIAL PHOTOGRAPHY WITH GROUND CONTROL
Previously Published:	Not reported
Description:	Not reported
Begin Date:	Not reported
DC4 Datum ID:	Not reported
CMC2 Coordinate Method ID:	Not reported
PC2 Proximity ID:	Not reported
Collector User Name:	Not reported
Collection Date:	Not reported
OIC Object of Interest ID:	Not reported
VSC1 Verification Status ID:	Not reported
Primary Facility ID:	Not reported
Primary Facility Name:	Not reported
Primary Site Address Line 2:	Not reported
Primary Site Program Type Key:	Not reported
Primary Site Managing Program:	Not reported
Primary Site DEP Office:	Not reported
Primary Site WMD:	Not reported
Boundary Control ID:	Not reported
Boundary Control Name:	Not reported
Boundary Mechanism Counties:	Not reported
Boundary Mechanism Types:	Not reported
Boundary Mechanism EFF Dates:	Not reported
All Facility ID:	Not reported
All Facility Names:	Not reported
All Site ID:	Not reported
All Site Names:	Not reported
Boundary Mechanism Instr Num:	Not reported
Primary Site Documents:	Not reported
Name:	CLEARWATER CITY-POLICE SUBSTATION
Address:	1400 NORTH MARTIN LUTHER KING AVE
City,State,Zip:	CLEARWATER, FL 33755
Facility Id:	9804856
Inst Control Type:	DIGGING RESTRICTION
Eng Control Type:	IMPERVIOUS CAP
Contaminated Media:	SOIL
Contamination:	PETROLEUM (INCLUDES BTEX AND MTBE)
Lat/Long (dms):	27 58 45.9500000 / 82 47 31.0599999
Date Amended:	Not reported
Mechanism - Date IC Removed:	/2/11/03/0
Mechanism - Program Area:	PETROLEUM
Mechanism - Date Order Issued:	05/13/2011
Date Removed:	Not reported
Inspection Date:	08/28/2007
Legal Description:	Not reported
Comments:	Not reported
Township:	29S
Range:	15E
Parcel ID:	15 29 10 43596 003 0090

Map ID
Direction
Distance
Elevation

MAP FINDINGS

Site

Database(s)

EDR ID Number
EPA ID Number

CLEARWATER CITY-POLICE SUBSTATION (Continued)

U004146209

Section: 10
Book Number: 17183
Page Number: 1369-1375
Acquisition: DPHO-DIGITAL ARIAL PHOTOGRAPHY WITH GROUND CONTROL
Previously Published: Not reported
Description: Not reported
Begin Date: Not reported
DC4 Datum ID: Not reported
CMC2 Coordinate Method ID: Not reported
PC2 Proximity ID: Not reported
Collector User Name: Not reported
Collection Date: Not reported
OIC Object of Interest ID: Not reported
VSC1 Verification Status ID: Not reported
Primary Facility ID: Not reported
Primary Facility Name: Not reported
Primary Site Address Line 2: Not reported
Primary Site Program Type Key: Not reported
Primary Site Managing Program: Not reported
Primary Site DEP Office: Not reported
Primary Site WMD: Not reported
Boundary Control ID: Not reported
Boundary Control Name: Not reported
Boundary Mechanism Counties: Not reported
Boundary Mechanism Types: Not reported
Boundary Mechanism EFF Dates: Not reported
All Facility ID: Not reported
All Facility Names: Not reported
All Site ID: Not reported
All Site Names: Not reported
Boundary Mechanism Instr Num: Not reported
Primary Site Documents: Not reported

[Click here for Florida Oculus:](#)

DWM CONTAM:

Name: CLEARWATER CITY-POLICE SUBSTATION
Address: 1400 N MARTIN LUTHER KING AVE
City,State,Zip: CLEARWATER, FL
Program Site Id: 9804856
Lat DD: 27
Lat MM: 58
Lat SS: Not reported
Long DD: 82
Long MM: 47
Long SS: 31
Office/ District: SWD
Program Area: PETROLEUM
Priority Score: Not reported
Datum: Not reported
Method: DMAP
Facility Status: CLOSED-STCM
Facility Type: Not reported
Score Effective Date: Not reported
Score When Ranked: Not reported
Rank: Not reported
Operator: Not reported

Map ID
 Direction
 Distance
 Elevation

MAP FINDINGS

Site

Database(s)

EDR ID Number
 EPA ID Number

CLEARWATER CITY-POLICE SUBSTATION (Continued)

U004146209

Phone:	Not reported
Name Changed:	Not reported
Addr Changed:	Not reported
Related Party ID:	Not reported
Primary RP Role:	Not reported
RP Begin Date:	Not reported
RP Name:	Not reported
RP Address1:	Not reported
RP Address2:	Not reported
RP City:	Not reported
RP State:	Not reported
RP Zip5:	Not reported
RP Zip4:	Not reported
Contact:	Not reported
RP Phone:	Not reported
RP Extension:	Not reported
Site Manager:	Not reported

A2
South
< 1/8
0.018 mi.
94 ft.

FLAIR DRY CLEANING
1102 TANGERINE ST
CLEARWATER, FL

EDR Hist Cleaner 1009155176
N/A

Site 2 of 5 in cluster A

Relative:
Higher

EDR Hist Cleaner

Actual:
20 ft.

Year:	Name:	Type:
1966	FLAIR DRY CLEANING	CLEANERS AND DYERS
1971	FLAIR CLEANERS	Power Laundries, Family And Commercial
1972	FLAIR CLEANERS	Power Laundries, Family And Commercial
1973	FLAIR CLEANERS	Power Laundries, Family And Commercial
1974	FLAIR CLEANERS	Power Laundries, Family And Commercial

A3
SSE
< 1/8
0.018 mi.
94 ft.

GREENWOOD PARK CLEANERS
1104 TANGERINE
CLEARWATER, FL

EDR Hist Cleaner 1009153511
N/A

Site 3 of 5 in cluster A

Relative:
Higher

EDR Hist Cleaner

Actual:
20 ft.

Year:	Name:	Type:
1947	NEALYS CLEANERS (C)	CLOTHES PRESSERS AND CLEANERS
1952	NEALY CLEMMIE (C)	CLEANERS AND DYERS
1958	GREENWOOD PARK CLEANERS	CLEANERS AND DYERS

Map ID
Direction
Distance
Elevation

MAP FINDINGS

Site

Database(s)

EDR ID Number
EPA ID Number

A4 **BLUE CHIP BAR SITE** **US BROWNFIELDS** **1016356774**
South **1317 N MARTIN LUTHER KING JR. AVENUE** **FINDS** **N/A**
< 1/8 **CLEARWATER, FL 33755**
0.021 mi.
109 ft. **Site 4 of 5 in cluster A**

Relative:
Higher

US BROWNFIELDS:

Actual:
20 ft.

Name: BLUE CHIP BAR SITE
Address: 1317 N MARTIN LUTHER KING JR. AVENUE
Recipient name: Clearwater, City of
Grant type: Assessment
Region: 4
Property Number: 10/29/15/33534/003/0170, 0180 and 0190
Parcel size: 0.25
Latitude: 27.9791117
Longitude: -82.7918225
HCM Label: Not reported
Map Scale: Not reported
Point of Reference: Not reported
Highlights: Phase I and Phase II ESAs completed in 2008 revealed no RECs associated with the property. No further assessment is recommended. Former Use: Historical land use included commercial and residential land use. Site was considered an "eye sore" and had developed a stigma related to excessive crime activity at the site.
Datum: Not reported
Acres Property ID: 113144
IC Data Access: Not reported
Start Date: Not reported
Redev Completion Date: Not reported
Completed Date: Not reported
Acres Cleaned Up: Not reported
Cleanup Funding: Not reported
Cleanup Funding Source: Not reported
Assessment Funding: 15500
Assessment Funding Source: EPA
Redevelopment Funding: Not reported
Redev. Funding Source: Not reported
Redev. Funding Entity Name: Not reported
Redevelopment Start Date: Not reported
Assessment Funding Entity: US EPA - Brownfields Assessment Cooperative Agreement
Cleanup Funding Entity: Not reported
Grant Type: Hazardous & Petroleum
Accomplishment Type: Phase II Environmental Assessment
Accomplishment Count: N
Cooperative Agreement Number: 96486307
Start Date: 4/18/2008
Ownership Entity: Government
Completion Date: 6/5/2008
Current Owner: City of Clearwater
Did Owner Change: Not reported
Cleanup Required: N
Video Available: N
Photo Available: Y
Institutional Controls Required: N
IC Category Proprietary Controls: Not reported
IC Cat. Info. Devices: Not reported
IC Cat. Gov. Controls: Not reported
IC Cat. Enforcement Permit Tools: Not reported
IC in place date: Not reported

Map ID
 Direction
 Distance
 Elevation

MAP FINDINGS

Site

Database(s)

EDR ID Number
 EPA ID Number

BLUE CHIP BAR SITE (Continued)

1016356774

IC in place:	Not reported
State/tribal program date:	Not reported
State/tribal program ID:	Not reported
State/tribal NFA date:	Not reported
Contaminant Found:	Not reported
Contaminant Cleanup:	Not reported
Media Affected:	Other Media
Media Cleanup:	Not reported
Num. of cleanup and re-dev. jobs:	Not reported
Past use greenspace acreage:	Not reported
Past use residential acreage:	Not reported
Past use commercial acreage:	Not reported
Past use industrial acreage:	Not reported
Future use greenspace acreage:	Not reported
Future use residential acreage:	Not reported
Future use commercial acreage:	Not reported
Future use industrial acreage:	Not reported
Superfund Fed. landowner flag:	Not reported
Future Use: Multistory	Not reported
Past Use: Multistory	Not reported
Property Description:	Historical land use included commercial and residential land use. Site was considered an "eye sore" and had developed a stigma related to excessive crime activity at the site.
Below Poverty Number:	1075
Below Poverty Percent:	34.52
Meidan Income:	3577
Meidan Income Number:	1943
Meidan Income Percent:	62.4
Vacant Housing Number:	344
Vacant Housing Percent:	22.08
Unemployed Number:	167
Unemployed Percent:	5.36
Name:	BLUE CHIP BAR SITE
Address:	1317 N MARTIN LUTHER KING JR. AVENUE
Recipient name:	Clearwater, City of
Grant type:	Assessment
Region:	4
Property Number:	10/29/15/33534/003/0170, 0180 and 0190
Parcel size:	0.25
Latitude:	27.9791117
Longitude:	-82.7918225
HCM Label:	Not reported
Map Scale:	Not reported
Point of Reference:	Not reported
Highlights:	Phase I and Phase II ESAs completed in 2008 revealed no RECs associated with the property. No further assessment is recommended. Former Use: Historical land use included commercial and residential land use. Site was considered an "eye sore" and had developed a stigma related to excessive crime activity at the site.
Datum:	Not reported
Acres Property ID:	113144
IC Data Access:	Not reported
Start Date:	Not reported
Redev Completion Date:	Not reported
Completed Date:	Not reported
Acres Cleaned Up:	Not reported

Map ID
 Direction
 Distance
 Elevation

MAP FINDINGS

Site

Database(s)

EDR ID Number
 EPA ID Number

BLUE CHIP BAR SITE (Continued)

1016356774

Cleanup Funding:	Not reported
Cleanup Funding Source:	Not reported
Assessment Funding:	10800
Assessment Funding Source:	EPA
Redevelopment Funding:	Not reported
Redev. Funding Source:	Not reported
Redev. Funding Entity Name:	Not reported
Redevelopment Start Date:	Not reported
Assessment Funding Entity:	US EPA - Brownfields Assessment Cooperative Agreement
Cleanup Funding Entity:	Not reported
Grant Type:	Hazardous & Petroleum
Accomplishment Type:	Phase I Environmental Assessment
Accomplishment Count:	Y
Cooperative Agreement Number:	96486307
Start Date:	1/30/2008
Ownership Entity:	Government
Completion Date:	3/30/2008
Current Owner:	City of Clearwater
Did Owner Change:	Not reported
Cleanup Required:	N
Video Available:	N
Photo Available:	Y
Institutional Controls Required:	N
IC Category Proprietary Controls:	Not reported
IC Cat. Info. Devices:	Not reported
IC Cat. Gov. Controls:	Not reported
IC Cat. Enforcement Permit Tools:	Not reported
IC in place date:	Not reported
IC in place:	Not reported
State/tribal program date:	Not reported
State/tribal program ID:	Not reported
State/tribal NFA date:	Not reported
Contaminant Found:	Not reported
Contaminant Cleanup:	Not reported
Media Affected:	Other Media
Media Cleanup:	Not reported
Num. of cleanup and re-dev. jobs:	Not reported
Past use greenspace acreage:	Not reported
Past use residential acreage:	Not reported
Past use commercial acreage:	Not reported
Past use industrial acreage:	Not reported
Future use greenspace acreage:	Not reported
Future use residential acreage:	Not reported
Future use commercial acreage:	Not reported
Future use industrial acreage:	Not reported
Superfund Fed. landowner flag:	Not reported
Future Use: Multistory	Not reported
Past Use: Multistory	Not reported
Property Description:	Historical land use included commercial and residential land use. Site was considered an "eye sore" and had developed a stigma related to excessive crime activity at the site.
Below Poverty Number:	1075
Below Poverty Percent:	34.52
Median Income:	3577
Median Income Number:	1943
Median Income Percent:	62.4
Vacant Housing Number:	344

Map ID
 Direction
 Distance
 Elevation

MAP FINDINGS

Site

Database(s)

EDR ID Number
 EPA ID Number

BLUE CHIP BAR SITE (Continued)

1016356774

Vacant Housing Percent: 22.08
 Unemployed Number: 167
 Unemployed Percent: 5.36

FINDS:

Registry ID: 110042300266

[Click Here for FRS Facility Detail Report:](#)

Environmental Interest/Information System:

The Assessment, Cleanup and Redevelopment Exchange System (ACRES) stores information reported by EPA Brownfields grant recipients on Brownfields properties assessed or cleaned up with grant funding, as well as information on Targeted Brownfields Assessments (TBA) performed by EPA Regions.

[Click this hyperlink](#) while viewing on your computer to access additional FINDS: detail in the EDR Site Report.

**A5
 SW
 < 1/8
 0.024 mi.
 128 ft.**

**MLK JR. POLICE SUB STATION-FORMER GAS STATION
 1310 NORTH MARTIN LUTHER KING JR. AVENUE
 CLEARWATER, FL 33755**

**US BROWNFIELDS FINDS 1016345782
 N/A**

Site 5 of 5 in cluster A

**Relative:
 Higher
 Actual:
 20 ft.**

US BROWNFIELDS:

Name: MLK JR. POLICE SUB STATION-FORMER GAS STATION
 Address: 1310 NORTH MARTIN LUTHER KING JR. AVENUE
 Recipient name: Clearwater, City of
 Grant type: Assessment
 Region: 4
 Property Number: 1.02915E+16
 Parcel size: 0.31
 Latitude: 27.97941
 Longitude: -82.79198
 HCM Label: Interpolation-Map
 Map Scale: 1.708333333
 Point of Reference: Center of a Facility or Station
 Highlights: The property is the former gas station facility that the existing police substation was built on. Contamination was discovered during the installation of underground utilities associated with the revitalization of the North Greenwood Community. Currently, the Pinellas County Pollutant Storage Tank Program is reviewing the assessment conducted on this facility. (PPF attached to QR 5, 10/1/04-12/31/04) This property has a monitoring only status. (PPF - MLK Jr. Police Substation - Former Gas Station Property, 4/30/07) Former Use: Former gasoline service station; currently a police substation and community job skills center.
 Datum: World Geodetic System of 1984
 Acres Property ID: 15273
 IC Data Access: Not reported
 Start Date: Not reported
 Redev Completion Date: Not reported
 Completed Date: Not reported
 Acres Cleaned Up: Not reported
 Cleanup Funding: Not reported
 Cleanup Funding Source: Not reported
 Assessment Funding: 858.58
 Assessment Funding Source: Not reported

Map ID
Direction
Distance
Elevation

MAP FINDINGS

Site

Database(s)

EDR ID Number
EPA ID Number

MLK JR. POLICE SUB STATION-FORMER GAS STATION (Continued)

1016345782

Redevelopment Funding:	Not reported
Redev. Funding Source:	Not reported
Redev. Funding Entity Name:	Not reported
Redevelopment Start Date:	Not reported
Assessment Funding Entity:	US EPA - Brownfields Assessment Cooperative Agreement
Cleanup Funding Entity:	Not reported
Grant Type:	Not reported
Accomplishment Type:	Phase II Environmental Assessment
Accomplishment Count:	N
Cooperative Agreement Number:	97493703
Start Date:	1/22/2007
Ownership Entity:	Not reported
Completion Date:	1/22/2007
Current Owner:	City of Clearwater
Did Owner Change:	N
Cleanup Required:	U
Video Available:	N
Photo Available:	Y
Institutional Controls Required:	Not reported
IC Category Proprietary Controls:	Not reported
IC Cat. Info. Devices:	Not reported
IC Cat. Gov. Controls:	Not reported
IC Cat. Enforcement Permit Tools:	Not reported
IC in place date:	Not reported
IC in place:	U
State/tribal program date:	Not reported
State/tribal program ID:	Not reported
State/tribal NFA date:	Not reported
Contaminant Found:	Lead PAHs Petroleum Products VOCs
Contaminant Cleanup:	Not reported
Media Affected:	Ground Water Soil
Media Cleanup:	Not reported
Num. of cleanup and re-dev. jobs:	Not reported
Past use greenspace acreage:	Not reported
Past use residential acreage:	Not reported
Past use commercial acreage:	Not reported
Past use industrial acreage:	Not reported
Future use greenspace acreage:	Not reported
Future use residential acreage:	Not reported
Future use commercial acreage:	Not reported
Future use industrial acreage:	Not reported
Superfund Fed. landowner flag:	Not reported
Future Use: Multistory	Not reported
Past Use: Multistory	Not reported
Property Description:	Former gasoline service station; currently a police substation and community job skills center.
Below Poverty Number:	1063
Below Poverty Percent:	34.59
Median Income:	3577
Median Income Number:	1918
Median Income Percent:	62.41
Vacant Housing Number:	338
Vacant Housing Percent:	22
Unemployed Number:	165
Unemployed Percent:	5.37

Name: MLK JR. POLICE SUB STATION-FORMER GAS STATION

Map ID
Direction
Distance
Elevation

MAP FINDINGS

Site

Database(s)

EDR ID Number
EPA ID Number

MLK JR. POLICE SUB STATION-FORMER GAS STATION (Continued)

1016345782

Address: 1310 NORTH MARTIN LUTHER KING JR. AVENUE
Recipient name: Clearwater, City of
Grant type: Assessment
Region: 4
Property Number: 1.02915E+16
Parcel size: 0.31
Latitude: 27.97941
Longitude: -82.79198
HCM Label: Interpolation-Map
Map Scale: 1.708333333
Point of Reference: Center of a Facility or Station
Highlights: The property is the former gas station facility that the existing police substation was built on. Contamination was discovered during the installation of underground utilities associated with the revitalization of the North Greenwood Community. Currently, the Pinellas County Pollutant Storage Tank Program is reviewing the assessment conducted on this facility. (PPF attached to QR 5, 10/1/04-12/31/04) This property has a monitoring only status. (PPF - MLK Jr. Police Substation - Former Gas Station Property, 4/30/07) Former Use: Former gasoline service station; currently a police substation and community job skills center.

Datum: World Geodetic System of 1984
Acres Property ID: 15273
IC Data Access: Not reported
Start Date: Not reported
Redev Completion Date: Not reported
Completed Date: Not reported
Acres Cleaned Up: Not reported
Cleanup Funding: Not reported
Cleanup Funding Source: Not reported
Assessment Funding: 12315
Assessment Funding Source: Not reported
Redevelopment Funding: Not reported
Redev. Funding Source: Not reported
Redev. Funding Entity Name: Not reported
Redevelopment Start Date: Not reported
Assessment Funding Entity: US EPA - Brownfields Assessment Cooperative Agreement
Cleanup Funding Entity: Not reported
Grant Type: Not reported
Accomplishment Type: Phase II Environmental Assessment
Accomplishment Count: Y
Cooperative Agreement Number: 97493703
Start Date: 6/15/2004
Ownership Entity: Not reported
Completion Date: 6/15/2004
Current Owner: City of Clearwater
Did Owner Change: N
Cleanup Required: U
Video Available: N
Photo Available: Y
Institutional Controls Required: Not reported
IC Category Proprietary Controls: Not reported
IC Cat. Info. Devices: Not reported
IC Cat. Gov. Controls: Not reported
IC Cat. Enforcement Permit Tools: Not reported
IC in place date: Not reported
IC in place: U

Map ID
Direction
Distance
Elevation

MAP FINDINGS

Site

Database(s)

EDR ID Number
EPA ID Number

MLK JR. POLICE SUB STATION-FORMER GAS STATION (Continued)

1016345782

State/tribal program date:	Not reported
State/tribal program ID:	Not reported
State/tribal NFA date:	Not reported
Contaminant Found:	Lead PAHs Petroleum Products VOCs
Contaminant Cleanup:	Not reported
Media Affected:	Ground Water Soil
Media Cleanup:	Not reported
Num. of cleanup and re-dev. jobs:	Not reported
Past use greenspace acreage:	Not reported
Past use residential acreage:	Not reported
Past use commercial acreage:	Not reported
Past use industrial acreage:	Not reported
Future use greenspace acreage:	Not reported
Future use residential acreage:	Not reported
Future use commercial acreage:	Not reported
Future use industrial acreage:	Not reported
Superfund Fed. landowner flag:	Not reported
Future Use: Multistory	Not reported
Past Use: Multistory	Not reported
Property Description:	Former gasoline service station; currently a police substation and community job skills center.
Below Poverty Number:	1063
Below Poverty Percent:	34.59
Median Income:	3577
Median Income Number:	1918
Median Income Percent:	62.41
Vacant Housing Number:	338
Vacant Housing Percent:	22
Unemployed Number:	165
Unemployed Percent:	5.37
Name:	MLK JR. POLICE SUB STATION-FORMER GAS STATION
Address:	1310 NORTH MARTIN LUTHER KING JR. AVENUE
Recipient name:	Clearwater, City of
Grant type:	Assessment
Region:	4
Property Number:	1.02915E+16
Parcel size:	0.31
Latitude:	27.97941
Longitude:	-82.79198
HCM Label:	Interpolation-Map
Map Scale:	1.708333333
Point of Reference:	Center of a Facility or Station
Highlights:	The property is the former gas station facility that the existing police substation was built on. Contamination was discovered during the installation of underground utilities associated with the revitalization of the North Greenwood Community. Currently, the Pinellas County Pollutant Storage Tank Program is reviewing the assessment conducted on this facility. (PPF attached to QR 5, 10/1/04-12/31/04) This property has a monitoring only status. (PPF - MLK Jr. Police Substation - Former Gas Station Property, 4/30/07) Former Use: Former gasoline service station; currently a police substation and community job skills center.
Datum:	World Geodetic System of 1984
Acres Property ID:	15273
IC Data Access:	Not reported
Start Date:	Not reported

Map ID
Direction
Distance
Elevation

MAP FINDINGS

Site

Database(s)

EDR ID Number
EPA ID Number

MLK JR. POLICE SUB STATION-FORMER GAS STATION (Continued)

1016345782

Redev Completion Date:	Not reported
Completed Date:	Not reported
Acres Cleaned Up:	Not reported
Cleanup Funding:	Not reported
Cleanup Funding Source:	Not reported
Assessment Funding:	21765.39
Assessment Funding Source:	Not reported
Redevelopment Funding:	Not reported
Redev. Funding Source:	Not reported
Redev. Funding Entity Name:	Not reported
Redevelopment Start Date:	Not reported
Assessment Funding Entity:	US EPA - Brownfields Assessment Cooperative Agreement
Cleanup Funding Entity:	Not reported
Grant Type:	Not reported
Accomplishment Type:	Phase II Environmental Assessment
Accomplishment Count:	Y
Cooperative Agreement Number:	97493703
Start Date:	6/15/2004
Ownership Entity:	Not reported
Completion Date:	6/15/2004
Current Owner:	City of Clearwater
Did Owner Change:	N
Cleanup Required:	U
Video Available:	N
Photo Available:	Y
Institutional Controls Required:	Not reported
IC Category Proprietary Controls:	Not reported
IC Cat. Info. Devices:	Not reported
IC Cat. Gov. Controls:	Not reported
IC Cat. Enforcement Permit Tools:	Not reported
IC in place date:	Not reported
IC in place:	U
State/tribal program date:	Not reported
State/tribal program ID:	Not reported
State/tribal NFA date:	Not reported
Contaminant Found:	Lead PAHs Petroleum Products VOCs
Contaminant Cleanup:	Not reported
Media Affected:	Ground Water Soil
Media Cleanup:	Not reported
Num. of cleanup and re-dev. jobs:	Not reported
Past use greenspace acreage:	Not reported
Past use residential acreage:	Not reported
Past use commercial acreage:	Not reported
Past use industrial acreage:	Not reported
Future use greenspace acreage:	Not reported
Future use residential acreage:	Not reported
Future use commercial acreage:	Not reported
Future use industrial acreage:	Not reported
Superfund Fed. landowner flag:	Not reported
Future Use: Multistory	Not reported
Past Use: Multistory	Not reported
Property Description:	Former gasoline service station; currently a police substation and community job skills center.
Below Poverty Number:	1063
Below Poverty Percent:	34.59
Meidan Income:	3577
Meidan Income Number:	1918

Map ID
 Direction
 Distance
 Elevation

MAP FINDINGS

Site

Database(s)

EDR ID Number
 EPA ID Number

MLK JR. POLICE SUB STATION-FORMER GAS STATION (Continued)

1016345782

Meidan Income Percent: 62.41
 Vacant Housing Number: 338
 Vacant Housing Percent: 22
 Unemployed Number: 165
 Unemployed Percent: 5.37

FINDS:

Registry ID: 110038699316

[Click Here for FRS Facility Detail Report:](#)

Environmental Interest/Information System:

The Assessment, Cleanup and Redevelopment Exchange System (ACRES) stores information reported by EPA Brownfields grant recipients on Brownfields properties assessed or cleaned up with grant funding, as well as information on Targeted Brownfields Assessments (TBA) performed by EPA Regions.

[Click this hyperlink](#) while viewing on your computer to access additional FINDS: detail in the EDR Site Report.

**B6
 NNW
 < 1/8
 0.066 mi.
 349 ft.**

**1002 GRANT STREET
 1002 GRANT STREET
 CLEARWATER, FL 33755**

**US BROWNFIELDS 1023618456
 FINDS N/A**

Site 1 of 2 in cluster B

**Relative:
 Lower
 Actual:
 18 ft.**

US BROWNFIELDS:
 Name: 1002 GRANT STREET
 Address: 1002 GRANT STREET
 Recipient name: Clearwater, City of
 Grant type: Assessment
 Region: 4
 Property Number: Not reported
 Parcel size: Not reported
 Latitude: 27.980612
 Longitude: -82.792206
 HCM Label: Not reported
 Map Scale: Not reported
 Point of Reference: Not reported
 Highlights: Not reported
 Datum: Not reported
 Acres Property ID: 13489
 IC Data Access: Not reported
 Start Date: Not reported
 Redev Completion Date: Not reported
 Completed Date: Not reported
 Acres Cleaned Up: Not reported
 Cleanup Funding: Not reported
 Cleanup Funding Source: Not reported
 Assessment Funding: Not reported
 Assessment Funding Source: Not reported
 Redevelopment Funding: Not reported
 Redev. Funding Source: Not reported
 Redev. Funding Entity Name: Not reported
 Redevelopment Start Date: Not reported
 Assessment Funding Entity: Not reported
 Cleanup Funding Entity: Not reported
 Grant Type: Not reported

Map ID
Direction
Distance
Elevation

MAP FINDINGS

Site

Database(s)

EDR ID Number
EPA ID Number

1002 GRANT STREET (Continued)

1023618456

Accomplishment Type:	Not reported
Accomplishment Count:	Not reported
Cooperative Agreement Number:	98405396
Start Date:	Not reported
Ownership Entity:	Not reported
Completion Date:	Not reported
Current Owner:	Not reported
Did Owner Change:	Not reported
Cleanup Required:	N
Video Available:	Not reported
Photo Available:	Not reported
Institutional Controls Required:	Not reported
IC Category Proprietary Controls:	Not reported
IC Cat. Info. Devices:	Not reported
IC Cat. Gov. Controls:	Not reported
IC Cat. Enforcement Permit Tools:	Not reported
IC in place date:	Not reported
IC in place:	U
State/tribal program date:	Not reported
State/tribal program ID:	Not reported
State/tribal NFA date:	Not reported
Contaminant Found:	Not reported
Contaminant Cleanup:	Not reported
Media Affected:	Not reported
Media Cleanup:	Not reported
Num. of cleanup and re-dev. jobs:	Not reported
Past use greenspace acreage:	Not reported
Past use residential acreage:	Not reported
Past use commercial acreage:	Not reported
Past use industrial acreage:	Not reported
Future use greenspace acreage:	Not reported
Future use residential acreage:	Not reported
Future use commercial acreage:	Not reported
Future use industrial acreage:	Not reported
Superfund Fed. landowner flag:	Not reported
Future Use: Multistory	Not reported
Past Use: Multistory	Not reported
Property Description:	Not reported
Below Poverty Number:	1060
Below Poverty Percent:	34.82
Meidan Income:	3889
Meidan Income Number:	1907
Meidan Income Percent:	62.65
Vacant Housing Number:	336
Vacant Housing Percent:	21.89
Unemployed Number:	156
Unemployed Percent:	5.12

FINDS:

Registry ID: 110060914051

[Click Here for FRS Facility Detail Report:](#)

Environmental Interest/Information System:

The Assessment, Cleanup and Redevelopment Exchange System (ACRES) stores information reported by EPA Brownfields grant recipients on Brownfields properties assessed or cleaned up with grant funding, as

Map ID
 Direction
 Distance
 Elevation

MAP FINDINGS

Site

Database(s)

EDR ID Number
 EPA ID Number

1002 GRANT STREET (Continued)

1023618456

well as information on Targeted Brownfields Assessments (TBA) performed by EPA Regions.

[Click this hyperlink](#) while viewing on your computer to access additional FINDS: detail in the EDR Site Report.

7
SSW
 < 1/8
 0.080 mi.
 424 ft.

SUNNY SIDE CLEANERS
1009 ENGMAN
CLEARWATER, FL

EDR Hist Cleaner

1009153513
N/A

Relative: EDR Hist Cleaner
Higher

Actual: 21 ft.	Year: Name: 1952 SUNNYSIDE CLEANERS (C) 1958 SUNNY SIDE CLEANERS	Type: CLEANERS AND DYERS CLEANERS AND DYERS
--------------------------	------------------------------------------------------------------------	---------------------------------------------------

B8
NNW
 < 1/8
 0.100 mi.
 529 ft.

DOTS PLACE ASSISTED LIVING FACILITY
1002 MARSHALL ST
CLEARWATER, FL 33755

HAZ WASTE

S130092278
N/A

Site 2 of 2 in cluster B

Relative: Lower	HAZ WASTE:	
Actual: 17 ft.	Facility ID:	213359
	Name:	DOTS PLACE ASSISTED LIVING FACILITY
	Address:	1002 MARSHALL ST
	City,State,Zip:	CLEARWATER, FL 33755
	County:	PINELLAS
	Telephone:	()-
	Email:	Not reported
	Status:	P - POTENTIAL GENERATOR
	Generator Status:	-
	EPA ID:	NA
	Other ID:	Not reported
	Old Facility ID:	Not reported
	SIC:	8051 - SERVICES - SKILLED NURSE CARE FACILITIES
	Verified:	N - NOTIFICATION LETTER SENT
	Verified Date:	06/12/2015
	Hazardous Waste LBS/YEAR:	Not reported
	Wastes:	0

9
SE
 < 1/8
 0.112 mi.
 590 ft.

JACK RUSSELL OIL CO
607 NICHOLSON ST
CLEARWATER, FL 34615

AST S110703388
N/A

Relative: Higher	AST:	
Actual: 19 ft.	Facility ID:	8515624
	Name:	JACK RUSSELL OIL CO
	Address:	607 NICHOLSON ST
	City,State,Zip:	CLEARWATER, FL 34615
	Facility Phone:	8134462478
	Facility Status:	CLOSED

Map ID
Direction
Distance
Elevation

MAP FINDINGS

Site

Database(s)

EDR ID Number
EPA ID Number

JACK RUSSELL OIL CO (Continued)

S110703388

Facility Type: D
Type Description: Bulk Storage Facility
Depco: P
Region: STATE
Positioning Method: UNVR
Latitude/Longitude: 27 58 42 / 82 47 25

Tank:

Tank ID: 1
Tank Capacity: 20000
Tank Location: ABOVEGROUND
Tank Status: B
Status Date: 04/12/1999
Install Date: Not reported
Substance: B
Content Description: Unleaded Gas
Vessel Indicator: TANK
DEP Contractor: P

Owner:

Owner ID: 75863
Owner Name: HOWARD R JIMMIE
Owner Address: 8 BELLEVIEW BLVD APT 202
Owner Address 2: ATTN: STORAGE TANK REGIS
Owner City,State,Zip: CLEARWATER, FL 33756
Owner Contact: Not reported
Owner Phone: 7276384751

Tank ID: 2
Tank Capacity: 20000
Tank Location: ABOVEGROUND
Tank Status: B
Status Date: 04/12/1999
Install Date: Not reported
Substance: B
Content Description: Unleaded Gas
Vessel Indicator: TANK
DEP Contractor: P

Owner:

Owner ID: 75863
Owner Name: HOWARD R JIMMIE
Owner Address: 8 BELLEVIEW BLVD APT 202
Owner Address 2: ATTN: STORAGE TANK REGIS
Owner City,State,Zip: CLEARWATER, FL 33756
Owner Contact: Not reported
Owner Phone: 7276384751

Tank ID: 3
Tank Capacity: 20000
Tank Location: ABOVEGROUND
Tank Status: B
Status Date: 04/12/1999
Install Date: Not reported
Substance: D
Content Description: Vehicular Diesel
Vessel Indicator: TANK

Map ID
 Direction
 Distance
 Elevation

MAP FINDINGS

Site

Database(s)

EDR ID Number
 EPA ID Number

JACK RUSSELL OIL CO (Continued)

S110703388

DEP Contractor: P
 Owner:
 Owner ID: 75863
 Owner Name: HOWARD R JIMMIE
 Owner Address: 8 BELLEVIEW BLVD APT 202
 Owner Address 2: ATTN: STORAGE TANK REGIS
 Owner City,State,Zip: CLEARWATER, FL 33756
 Owner Contact: Not reported
 Owner Phone: 7276384751

C10
South
1/8-1/4
0.138 mi.
726 ft.

WILLA CARSON HEALTH RESOURCE
1108 MARTIN LUTHER KING JR AVE N
CLEARWATER, FL 33755

HAZ WASTE **S130109429**
N/A

Site 1 of 2 in cluster C

Relative:
Higher
Actual:
20 ft.

HAZ WASTE:
 Facility ID: 230759
 Name: WILLA CARSON HEALTH RESOURCE
 Address: 1108 MARTIN LUTHER KING JR AVE N
 City,State,Zip: CLEARWATER, FL 33755
 County: PINELLAS
 Telephone: ()-
 Email: Not reported
 Status: P - POTENTIAL GENERATOR
 Generator Status: -
 EPA ID: NA
 Other ID: Not reported
 Old Facility ID: Not reported
 SIC: 8999 - SERVICES - SERVICES, NEC
 Verified: N - NOTIFICATION LETTER SENT
 Verified Date: 04/18/2018
 Hazardous Waste LBS/YEAR: Not reported
 Wastes: 0

C11
South
1/8-1/4
0.141 mi.
742 ft.

COMMUNITY HEALTH CENTER
1108 N. GREENWOOD AVE.
CLEARWATER, FL 33755

VCP **S106901408**
BROWNFIELDS **N/A**
RESP PARTY

Site 2 of 2 in cluster C

Relative:
Higher
Actual:
20 ft.

VCP:
 Name: COMMUNITY HEALTH CENTER
 Address: 1108 N GREENWOOD
 City,State,Zip: CLEARWATER, FL 33755
 System: BROWNFIELD
 System Id: BF529701000
 Status: CLOSED
 Activity Code: Brownfield Site Rehabilitation Agreement
 ERC ID: ERIC_9914
 Lat/Long (dms): 27 58 39.0854 / 82 47 31.5840999
 Open Date: 01/11/2000
 Datum: NAD83
 Object of Interest: CAP_R

Map ID
Direction
Distance
Elevation

MAP FINDINGS

Site

Database(s)

EDR ID Number
EPA ID Number

COMMUNITY HEALTH CENTER (Continued)

S106901408

Proximity: VICIN
Accuracy: 3
Verification Method: DPHO
Verification Date: 12/04/2019
Collection Method: DPHO

Name: COMMUNITY HEALTH CENTER
Address: 1108 N GREENWOOD
City,State,Zip: CLEARWATER, FL 33755
System: BROWNFIELD
System Id: BF529701001
Status: CLOSED
Activity Code: Brownfield Site Rehabilitation Agreement
ERC ID: ERIC_9914
Lat/Long (dms): 27 58 39.0854 / 82 47 31.5840999
Open Date: 01/11/2000
Datum: NAD83
Object of Interest: CAP_R
Proximity: VICIN
Accuracy: 3
Verification Method: DPHO
Verification Date: 12/04/2019
Collection Method: DPHO

BROWNFIELDS:

Name: COMMUNITY HEALTH CENTER
Address: 1108 N. GREENWOOD AVE.
City,State,Zip: CLEARWATER, FL 33755
Site Id: BF529701001
Object Id: 68
County Code: 52
Area Id: BF529701000
Area Name: Clearwater Area
SRCO Date: 07/28/2000
District: Southwest
Acreage: 0.14366540
Remediation: COMPLETED
BSRA Date: 01/18/2000
X Coordinate: 518583
Y Coordinate: 441880
Latitude: 27.9775000
Longitude: -82.7921000
Lat DD: 27
Lat MM: 58
Lat SS: 39.07
Long DD: -82
Long MM: 47
Long SS: 31.5
Source: City of Clearwater
Method: PAPER
Verification: DPHO
Date Verification: 05/15/2006
Comment: Former gas station -automobile service center
User Name: CLARKE_C / MCCLAIN_B
Datestamp: 10/17/2002

Map ID
Direction
Distance
Elevation

MAP FINDINGS

Site

Database(s)

EDR ID Number
EPA ID Number

COMMUNITY HEALTH CENTER (Continued)

S106901408

BSRA:

Name: COMMUNITY HEALTH CENTER
Address: 1108 N. GREENWOOD AVE.
City,State,Zip: CLEARWATER, FL 33755
Area Id: BF529701000
District: Southwest
Acreage: 1
Site Id: BF529701001
Executed Date: 01/18/2000
Issue Date: 2000-07-28 00:00:00
ERIC ID: ERIC_9914
Conditional or Unconditional Closure:
Latitude: 27.9775000
Longitude: -82.7921000

RESP PARTY:

Name: COMMUNITY HEALTH CENTER
Address: 1108 N GREENWOOD
City,State,Zip: CLEARWATER, FL 33755
District: Southwest District
Site Id: 163112
Project Id: 232342
Site Status: CLOSED
Project Manager: GERARD_D
OGC Case Number: Not reported
Initial Date Received: 08/11/1999
Contaminants: Not reported
Offsite Cont Impact: Not reported
Priority Score: Not reported
Datum: NAD83
Method ID: DPHO
Feature: Not reported
Object Of Interest: CAP_RAP SITE
Proximity To Object: VICIN
Collect Username: WILLIAMS_CA
Collect Affiliation: Florida Department of Environmental Protection
Collect Program Id: CL
Collect Date: 12/04/2019
Map Series Used: IMAGERY_WITH_ROADS
Map Source Scale: 4513
Interpolation Scale: 4513
Coordinate Accuracy Id: 3
Verify Method Id: DPHO
Verifier Username: WILLIAMS_CA
Verifier Affiliation: DEPARTMENT OF ENVIRONMENTAL PROTECTION
Verifying Program Id: CL
Verification Date: 12/04/2019
Decode for District: Southwest District
Decode for Datum: North American Datum of 1983
Decode for Method: Digital Aerial Photography With Ground Control
Decode for Off Site COC: Not reported
Decode for V_Method: Digital Aerial Photography With Ground Control
Latitude/Longitude (deg/min/sec): 27 58 / 82 47
Source Facility Name: Not reported
Source Facility ID: Not reported
Program: Not reported

Map ID
Direction
Distance
Elevation

MAP FINDINGS

Site

Database(s)

EDR ID Number
EPA ID Number

COMMUNITY HEALTH CENTER (Continued)

S106901408

Program Type: Not reported
Program Status: Not reported
WMD: Not reported
ICR Indicator: Not reported
Discharge Date: Not reported
GIS ALBX: Not reported
GIS ALBY: Not reported
Site Manager: Not reported
Site Phase Description: Not reported
Offsite Contamination Key: Not reported
Documents: Not reported
Objectid: Not reported

Name: COMMUNITY HEALTH CENTER
Address: 1108 N GREENWOOD
City,State,Zip: CLEARWATER, FL 33755
District: TAL
Site Id: 163112
Project Id: 338238
Site Status: OPEN
Project Manager: DOUGHERTY_B
OGC Case Number: Not reported
Initial Date Received: 07/05/2013
Contaminants: Not reported
Offsite Cont Impact: Not reported
Priority Score: Not reported
Datum: NAD83
Method ID: DPHO
Feature: Not reported
Object Of Interest: CAP_RAP SITE
Proximity To Object: VICIN
Collect Username: WILLIAMS_CA
Collect Affiliation: Florida Department of Environmental Protection
Collect Program Id: CL
Collect Date: 12/04/2019
Map Series Used: IMAGERY_WITH_ROADS
Map Source Scale: 4513
Interpolation Scale: 4513
Coordinate Accuracy Id: 3
Verify Method Id: DPHO
Verifier Username: WILLIAMS_CA
Verifier Affiliation: DEPARTMENT OF ENVIRONMENTAL PROTECTION
Verifying Program Id: CL
Verification Date: 12/04/2019
Decode for District: Tallahassee Office
Decode for Datum: North American Datum of 1983
Decode for Method: Digital Aerial Photography With Ground Control
Decode for Off Site COC: Not reported
Decode for V_Method: Digital Aerial Photography With Ground Control
Latitude/Longitude (deg/min/sec): 27 58 / 82 47
Source Facility Name: Not reported
Source Facility ID: Not reported
Program: Not reported
Program Type: Not reported
Program Status: Not reported
WMD: Not reported
ICR Indicator: Not reported

Map ID
 Direction
 Distance
 Elevation

MAP FINDINGS

Site

Database(s)

EDR ID Number
 EPA ID Number

COMMUNITY HEALTH CENTER (Continued)

S106901408

Discharge Date: Not reported
 GIS ALBX: Not reported
 GIS ALBY: Not reported
 Site Manager: Not reported
 Site Phase Description: Not reported
 Offsite Contamination Key: Not reported
 Documents: Not reported
 Objectid: Not reported

D12
East
1/8-1/4
0.224 mi.
1183 ft.

PHILIP JONES FIELD
RUSSELL STREET NEAR 1190 RUSSELL STREET
CLEARWATER, FL 33755

US BROWNFIELDS **1016457046**
N/A

Site 1 of 3 in cluster D

Relative:
Lower

US BROWNFIELDS:

Actual:
13 ft.

Name: PHILIP JONES FIELD
 Address: RUSSELL STREET NEAR 1190 RUSSELL STREET
 Recipient name: Clearwater, City of
 Grant type: Assessment
 Region: 4
 Property Number: 10/29/15/00000/120/0200
 Parcel size: 3.84
 Latitude: 27.9794827
 Longitude: -82.7878463
 HCM Label: Address Matching-House Number
 Map Scale: Not reported
 Point of Reference: Entrance Point of a Facility or Station
 Highlights: Based on October 2009 SARA, no surface or significant groundwater impacts were revealed based on assessment activities. Shallow soils remain impacted with metals, PAHs and debris. Former Use: Site is part of a large municipal complex. The complex originated from in-fill of submerged lands. Apparent fill incorporated debris. The study area focused on the recreational ball field due to reported incidents of exposed debris.

 Datum: North American Datum of 1983
 Acres Property ID: 13507
 IC Data Access: Not reported
 Start Date: Not reported
 Redev Completion Date: Not reported
 Completed Date: Not reported
 Acres Cleaned Up: Not reported
 Cleanup Funding: Not reported
 Cleanup Funding Source: Not reported
 Assessment Funding: 6250
 Assessment Funding Source: EPA
 Redevelopment Funding: Not reported
 Redev. Funding Source: Not reported
 Redev. Funding Entity Name: Not reported
 Redevelopment Start Date: Not reported
 Assessment Funding Entity: US EPA - Brownfields Assessment Cooperative Agreement
 Cleanup Funding Entity: Not reported
 Grant Type: Hazardous & Petroleum
 Accomplishment Type: Supplemental Assessment
 Accomplishment Count: Y
 Cooperative Agreement Number: 96486307
 Start Date: 5/13/2008
 Ownership Entity: Government

Map ID
 Direction
 Distance
 Elevation

MAP FINDINGS

Site

Database(s)

EDR ID Number
 EPA ID Number

PHILIP JONES FIELD (Continued)

1016457046

Completion Date:	10/31/2009
Current Owner:	City of Clearwater
Did Owner Change:	N
Cleanup Required:	N
Video Available:	N
Photo Available:	Y
Institutional Controls Required:	Y
IC Category Proprietary Controls:	Y
IC Cat. Info. Devices:	Not reported
IC Cat. Gov. Controls:	Not reported
IC Cat. Enforcement Permit Tools:	Not reported
IC in place date:	Not reported
IC in place:	N
State/tribal program date:	Not reported
State/tribal program ID:	Not reported
State/tribal NFA date:	Not reported
Contaminant Found:	Other Contaminants Other Metals PAHs
Contaminant Cleanup:	Not reported
Media Affected:	Ground Water Soil
Media Cleanup:	Not reported
Num. of cleanup and re-dev. jobs:	Not reported
Past use greenspace acreage:	Not reported
Past use residential acreage:	Not reported
Past use commercial acreage:	Not reported
Past use industrial acreage:	Not reported
Future use greenspace acreage:	Not reported
Future use residential acreage:	Not reported
Future use commercial acreage:	Not reported
Future use industrial acreage:	Not reported
Superfund Fed. landowner flag:	N
Future Use: Multistory	Not reported
Past Use: Multistory	Not reported
Property Description:	Site is part of a large municipal complex. The complex originated from in-fill of submerged lands. Apparent fill incorporated debris. The study area focused on the recreational ball field due to reported incidents of exposed debris.
Below Poverty Number:	1115
Below Poverty Percent:	34.71
Meidan Income:	8923
Meidan Income Number:	1994
Meidan Income Percent:	62.08
Vacant Housing Number:	297
Vacant Housing Percent:	19.14
Unemployed Number:	178
Unemployed Percent:	5.54
Name:	PHILIP JONES FIELD
Address:	RUSSELL STREET NEAR 1190 RUSSELL STREET
Recipient name:	Clearwater, City of
Grant type:	Assessment
Region:	4
Property Number:	10/29/15/00000/120/0200
Parcel size:	3.84
Latitude:	27.9794827
Longitude:	-82.7878463
HCM Label:	Address Matching-House Number
Map Scale:	Not reported

Map ID
Direction
Distance
Elevation

MAP FINDINGS

Site

Database(s)

EDR ID Number
EPA ID Number

PHILIP JONES FIELD (Continued)

1016457046

Point of Reference:	Entrance Point of a Facility or Station
Highlights:	Based on October 2009 SARA, no surface or significant groundwater impacts were revealed based on assessment activities. Shallow soils remain impacted with metals, PAHs and debris. Former Use: Site is part of a large municipal complex. The complex originated from in-fill of submerged lands. Apparent fill incorporated debris. The study area focused on the recreational ball field due to reported incidents of exposed debris.
Datum:	North American Datum of 1983
Acres Property ID:	13507
IC Data Access:	Not reported
Start Date:	Not reported
Redev Completion Date:	Not reported
Completed Date:	Not reported
Acres Cleaned Up:	Not reported
Cleanup Funding:	Not reported
Cleanup Funding Source:	Not reported
Assessment Funding:	Not reported
Assessment Funding Source:	Not reported
Redevelopment Funding:	Not reported
Redev. Funding Source:	Not reported
Redev. Funding Entity Name:	Not reported
Redevelopment Start Date:	Not reported
Assessment Funding Entity:	Not reported
Cleanup Funding Entity:	Not reported
Grant Type:	Hazardous & Petroleum
Accomplishment Type:	Phase I Environmental Assessment
Accomplishment Count:	N
Cooperative Agreement Number:	98405396
Start Date:	9/30/2003
Ownership Entity:	Government
Completion Date:	9/30/2003
Current Owner:	City of Clearwater
Did Owner Change:	N
Cleanup Required:	N
Video Available:	N
Photo Available:	Y
Institutional Controls Required:	Y
IC Category Proprietary Controls:	Y
IC Cat. Info. Devices:	Not reported
IC Cat. Gov. Controls:	Not reported
IC Cat. Enforcement Permit Tools:	Not reported
IC in place date:	Not reported
IC in place:	N
State/tribal program date:	Not reported
State/tribal program ID:	Not reported
State/tribal NFA date:	Not reported
Contaminant Found:	Other Contaminants Other Metals PAHs
Contaminant Cleanup:	Not reported
Media Affected:	Ground Water Soil
Media Cleanup:	Not reported
Num. of cleanup and re-dev. jobs:	Not reported
Past use greenspace acreage:	Not reported
Past use residential acreage:	Not reported
Past use commercial acreage:	Not reported
Past use industrial acreage:	Not reported
Future use greenspace acreage:	Not reported

Map ID
Direction
Distance
Elevation

MAP FINDINGS

Site

Database(s)

EDR ID Number
EPA ID Number

PHILIP JONES FIELD (Continued)

1016457046

Future use residential acreage:	Not reported
Future use commercial acreage:	Not reported
Future use industrial acreage:	Not reported
Superfund Fed. landowner flag:	N
Future Use: Multistory	Not reported
Past Use: Multistory	Not reported
Property Description:	Site is part of a large municipal complex. The complex originated from in-fill of submerged lands. Apparent fill incorporated debris. The study area focused on the recreational ball field due to reported incidents of exposed debris.
Below Poverty Number:	1115
Below Poverty Percent:	34.71
Meidan Income:	8923
Meidan Income Number:	1994
Meidan Income Percent:	62.08
Vacant Housing Number:	297
Vacant Housing Percent:	19.14
Unemployed Number:	178
Unemployed Percent:	5.54
Name:	PHILIP JONES FIELD
Address:	RUSSELL STREET NEAR 1190 RUSSELL STREET
Recipient name:	Clearwater, City of
Grant type:	Assessment
Region:	4
Property Number:	10/29/15/00000/120/0200
Parcel size:	3.84
Latitude:	27.9794827
Longitude:	-82.7878463
HCM Label:	Address Matching-House Number
Map Scale:	Not reported
Point of Reference:	Entrance Point of a Facility or Station
Highlights:	Based on October 2009 SARA, no surface or significant groundwater impacts were revealed based on assessment activities. Shallow soils remain impacted with metals, PAHs and debris. Former Use: Site is part of a large municipal complex. The complex originated from in-fill of submerged lands. Apparent fill incorporated debris. The study area focused on the recreational ball field due to reported incidents of exposed debris.
Datum:	North American Datum of 1983
Acres Property ID:	13507
IC Data Access:	Not reported
Start Date:	Not reported
Redev Completion Date:	Not reported
Completed Date:	Not reported
Acres Cleaned Up:	Not reported
Cleanup Funding:	Not reported
Cleanup Funding Source:	Not reported
Assessment Funding:	9236
Assessment Funding Source:	EPA
Redevelopment Funding:	Not reported
Redev. Funding Source:	Not reported
Redev. Funding Entity Name:	Not reported
Redevelopment Start Date:	Not reported
Assessment Funding Entity:	US EPA - Brownfields Assessment Cooperative Agreement
Cleanup Funding Entity:	Not reported
Grant Type:	Hazardous & Petroleum

Map ID
Direction
Distance
Elevation

MAP FINDINGS

Site

Database(s)

EDR ID Number
EPA ID Number

PHILIP JONES FIELD (Continued)

1016457046

Accomplishment Type:	Phase II Environmental Assessment
Accomplishment Count:	N
Cooperative Agreement Number:	96486307
Start Date:	11/1/2009
Ownership Entity:	Government
Completion Date:	Not reported
Current Owner:	City of Clearwater
Did Owner Change:	N
Cleanup Required:	N
Video Available:	N
Photo Available:	Y
Institutional Controls Required:	Y
IC Category Proprietary Controls:	Y
IC Cat. Info. Devices:	Not reported
IC Cat. Gov. Controls:	Not reported
IC Cat. Enforcement Permit Tools:	Not reported
IC in place date:	Not reported
IC in place:	N
State/tribal program date:	Not reported
State/tribal program ID:	Not reported
State/tribal NFA date:	Not reported
Contaminant Found:	Other Contaminants Other Metals PAHs
Contaminant Cleanup:	Not reported
Media Affected:	Ground Water Soil
Media Cleanup:	Not reported
Num. of cleanup and re-dev. jobs:	Not reported
Past use greenspace acreage:	Not reported
Past use residential acreage:	Not reported
Past use commercial acreage:	Not reported
Past use industrial acreage:	Not reported
Future use greenspace acreage:	Not reported
Future use residential acreage:	Not reported
Future use commercial acreage:	Not reported
Future use industrial acreage:	Not reported
Superfund Fed. landowner flag:	N
Future Use: Multistory	Not reported
Past Use: Multistory	Not reported
Property Description:	Site is part of a large municipal complex. The complex originated from in-fill of submerged lands. Apparent fill incorporated debris. The study area focused on the recreational ball field due to reported incidents of exposed debris.
Below Poverty Number:	1115
Below Poverty Percent:	34.71
Meidan Income:	8923
Meidan Income Number:	1994
Meidan Income Percent:	62.08
Vacant Housing Number:	297
Vacant Housing Percent:	19.14
Unemployed Number:	178
Unemployed Percent:	5.54
Name:	PHILIP JONES FIELD
Address:	RUSSELL STREET NEAR 1190 RUSSELL STREET
Recipient name:	Clearwater, City of
Grant type:	Assessment
Region:	4
Property Number:	10/29/15/00000/120/0200

Map ID
Direction
Distance
Elevation

MAP FINDINGS

Site

Database(s)

EDR ID Number
EPA ID Number

PHILIP JONES FIELD (Continued)

1016457046

Parcel size:	3.84
Latitude:	27.9794827
Longitude:	-82.7878463
HCM Label:	Address Matching-House Number
Map Scale:	Not reported
Point of Reference:	Entrance Point of a Facility or Station
Highlights:	Based on October 2009 SARA, no surface or significant groundwater impacts were revealed based on assessment activities. Shallow soils remain impacted with metals, PAHs and debris. Former Use: Site is part of a large municipal complex. The complex originated from in-fill of submerged lands. Apparent fill incorporated debris. The study area focused on the recreational ball field due to reported incidents of exposed debris.
Datum:	North American Datum of 1983
Acres Property ID:	13507
IC Data Access:	Not reported
Start Date:	Not reported
Redev Completion Date:	Not reported
Completed Date:	Not reported
Acres Cleaned Up:	Not reported
Cleanup Funding:	Not reported
Cleanup Funding Source:	Not reported
Assessment Funding:	34080
Assessment Funding Source:	EPA
Redevelopment Funding:	Not reported
Redev. Funding Source:	Not reported
Redev. Funding Entity Name:	Not reported
Redevelopment Start Date:	Not reported
Assessment Funding Entity:	US EPA - Brownfields Assessment Cooperative Agreement
Cleanup Funding Entity:	Not reported
Grant Type:	Hazardous & Petroleum
Accomplishment Type:	Supplemental Assessment
Accomplishment Count:	Y
Cooperative Agreement Number:	96486307
Start Date:	5/13/2008
Ownership Entity:	Government
Completion Date:	10/31/2009
Current Owner:	City of Clearwater
Did Owner Change:	N
Cleanup Required:	N
Video Available:	N
Photo Available:	Y
Institutional Controls Required:	Y
IC Category Proprietary Controls:	Y
IC Cat. Info. Devices:	Not reported
IC Cat. Gov. Controls:	Not reported
IC Cat. Enforcement Permit Tools:	Not reported
IC in place date:	Not reported
IC in place:	N
State/tribal program date:	Not reported
State/tribal program ID:	Not reported
State/tribal NFA date:	Not reported
Contaminant Found:	Other Contaminants Other Metals PAHs
Contaminant Cleanup:	Not reported
Media Affected:	Ground Water Soil
Media Cleanup:	Not reported
Num. of cleanup and re-dev. jobs:	Not reported

Map ID
 Direction
 Distance
 Elevation

MAP FINDINGS

Site

Database(s)

EDR ID Number
 EPA ID Number

PHILIP JONES FIELD (Continued)

1016457046

Past use greenspace acreage:	Not reported
Past use residential acreage:	Not reported
Past use commercial acreage:	Not reported
Past use industrial acreage:	Not reported
Future use greenspace acreage:	Not reported
Future use residential acreage:	Not reported
Future use commercial acreage:	Not reported
Future use industrial acreage:	Not reported
Superfund Fed. landowner flag:	N
Future Use: Multistory	Not reported
Past Use: Multistory	Not reported
Property Description:	Site is part of a large municipal complex. The complex originated from in-fill of submerged lands. Apparent fill incorporated debris. The study area focused on the recreational ball field due to reported incidents of exposed debris.
Below Poverty Number:	1115
Below Poverty Percent:	34.71
Meidan Income:	8923
Meidan Income Number:	1994
Meidan Income Percent:	62.08
Vacant Housing Number:	297
Vacant Housing Percent:	19.14
Unemployed Number:	178
Unemployed Percent:	5.54

**E13
 NE
 1/8-1/4
 0.234 mi.
 1233 ft.**

**CLEARWATER, CITY OF - BIOSOLIDS TREATMENT PROJECT
 1605 HARBOR DR
 CLEARWATER, FL 33755**

**RCRA-VSQQ 1004459563
 US AIRS FLD984215871**

Site 1 of 4 in cluster E

**Relative:
 Lower
 Actual:
 10 ft.**

RCRA Listings:	20200226
Date Form Received by Agency:	Clearwater, City Of - Biosolids Treatment Project - Marshal
Handler Name:	HARBOR DR
Handler Address:	CLEARWATER, FL 33755-0000
Handler City,State,Zip:	FLD984215871
EPA ID:	RICHARD GARDNER
Contact Name:	N. ARCTURAS AVE. BLDG. C
Contact Address:	CLEARWATER, FL 33765
Contact City,State,Zip:	727-562-4960 x7267
Contact Telephone:	Not reported
Contact Fax:	RICHARD.GARDNER@MYCLEARWATER.COM
Contact Email:	PUBLIC UTILITIES ASSISTANT DIRECTOR
Contact Title:	04
EPA Region:	Municipal
Land Type:	Conditionally Exempt Small Quantity Generator
Federal Waste Generator Description:	Not reported
Non-Notifier:	2019
Biennial Report Cycle:	Not reported
Accessibility:	Handler Activities
Active Site Indicator:	FI
State District Owner:	SW
State District:	PO BOX 4748
Mailing Address:	CLEARWATER, FL 33758-4748
Mailing City,State,Zip:	City Of Clearwater
Owner Name:	Municipal
Owner Type:	City Of Clearwater
Operator Name:	

Map ID
 Direction
 Distance
 Elevation

MAP FINDINGS

Site

Database(s)

EDR ID Number
 EPA ID Number

CLEARWATER, CITY OF - BIOSOLIDS TREATMENT PROJECT - MARSHAL (Continued)

1004459563

Operator Type:	Municipal
Short-Term Generator Activity:	No
Importer Activity:	No
Mixed Waste Generator:	No
Transporter Activity:	No
Transfer Facility Activity:	No
Recycler Activity with Storage:	No
Small Quantity On-Site Burner Exemption:	No
Smelting Melting and Refining Furnace Exemption:	No
Underground Injection Control:	No
Off-Site Waste Receipt:	No
Universal Waste Indicator:	No
Universal Waste Destination Facility:	No
Federal Universal Waste:	No
Active Site State-Reg Handler:	---
Federal Facility Indicator:	Not reported
Hazardous Secondary Material Indicator:	N
Sub-Part K Indicator:	Not reported
2018 GPRC Permit Baseline:	Not on the Baseline
2018 GPRC Renewals Baseline:	Not on the Baseline
202 GPRC Corrective Action Baseline:	No
Subject to Corrective Action Universe:	No
Non-TSDFs Where RCRA CA has Been Imposed Universe:	No
Corrective Action Priority Ranking:	No NCAPS ranking
Environmental Control Indicator:	No
Institutional Control Indicator:	No
Human Exposure Controls Indicator:	N/A
Groundwater Controls Indicator:	N/A
Significant Non-Complier Universe:	No
Unaddressed Significant Non-Complier Universe:	No
Addressed Significant Non-Complier Universe:	No
Significant Non-Complier With a Compliance Schedule Universe:	No
Financial Assurance Required:	Not reported
Handler Date of Last Change:	20200427
Recognized Trader-Importer:	No
Recognized Trader-Exporter:	No
Importer of Spent Lead Acid Batteries:	No
Exporter of Spent Lead Acid Batteries:	No
Recycler Activity Without Storage:	No
Manifest Broker:	No
Sub-Part P Indicator:	No

Biennial: List of Years

Year: 2019

[Click Here for Biennial Reporting System Data:](#)

Hazardous Waste Summary:

Waste Code:	D001
Waste Description:	Ignitable Waste
Waste Code:	D002
Waste Description:	Corrosive Waste
Waste Code:	D003
Waste Description:	Reactive Waste

Map ID
Direction
Distance
Elevation

MAP FINDINGS

Site

Database(s)

EDR ID Number
EPA ID Number

CLEARWATER, CITY OF - BIOSOLIDS TREATMENT PROJECT - MARSHAL (Continued)

1004459563

Waste Code: D007
Waste Description: Chromium

Waste Code: D008
Waste Description: Lead

Waste Code: D009
Waste Description: Mercury

Waste Code: D010
Waste Description: Selenium

Waste Code: D011
Waste Description: Silver

Handler - Owner Operator:

Owner/Operator Indicator: Owner
Owner/Operator Name: MILES BALLOGG
Legal Status: Private
Date Became Current: 19970515
Date Ended Current: Not reported
Owner/Operator Address: PO BOX 4748
Owner/Operator City,State,Zip: CLEARWATER, FL 33758-4748
Owner/Operator Telephone: 401-765-1500
Owner/Operator Telephone Ext: Not reported
Owner/Operator Fax: Not reported
Owner/Operator Email: Not reported

Owner/Operator Indicator: Operator
Owner/Operator Name: CITY OF CLEARWATER
Legal Status: Municipal
Date Became Current: Not reported
Date Ended Current: Not reported
Owner/Operator Address: 1650 N. ARCTURAS AVE. BLDG. C
Owner/Operator City,State,Zip: CLEARWATER, FL 33765
Owner/Operator Telephone: 727-562-4960
Owner/Operator Telephone Ext: 7267
Owner/Operator Fax: Not reported
Owner/Operator Email: RICHARD.GARDNER@MYCLEARWATER.COM

Owner/Operator Indicator: Owner
Owner/Operator Name: MILES BALLOGG
Legal Status: Private
Date Became Current: 19970515
Date Ended Current: Not reported
Owner/Operator Address: PO BOX 4748
Owner/Operator City,State,Zip: CLEARWATER, FL 33758-4748
Owner/Operator Telephone: 727-796-1028
Owner/Operator Telephone Ext: Not reported
Owner/Operator Fax: Not reported
Owner/Operator Email: Not reported

Owner/Operator Indicator: Owner
Owner/Operator Name: CITY OF CLEARWATER
Legal Status: Municipal
Date Became Current: 19301231
Date Ended Current: Not reported

Map ID
Direction
Distance
Elevation

MAP FINDINGS

Site

Database(s)

EDR ID Number
EPA ID Number

CLEARWATER, CITY OF - BIOSOLIDS TREATMENT PROJECT - MARSHAL (Continued)

1004459563

Owner/Operator Address: 1650 N. ARCTURAS AVE. BLDG. C
Owner/Operator City,State,Zip: CLEARWATER, FL 33765
Owner/Operator Telephone: 727-562-4960
Owner/Operator Telephone Ext: 7248
Owner/Operator Fax: Not reported
Owner/Operator Email: DAVID.PORTER@MYCLEARWATER.COM

Owner/Operator Indicator: Owner
Owner/Operator Name: BALLOGG MILES
Legal Status: Private
Date Became Current: 19970515
Date Ended Current: Not reported
Owner/Operator Address: PO BOX 4748
Owner/Operator City,State,Zip: CLEARWATER, FL 33758-4748
Owner/Operator Telephone: Not reported
Owner/Operator Telephone Ext: Not reported
Owner/Operator Fax: Not reported
Owner/Operator Email: Not reported

Historic Generators:

Receive Date: 20200226
Handler Name: CLEARWATER, CITY OF - BIOSOLIDS TREATMENT PROJECT - MARSHAL
Federal Waste Generator Description: Conditionally Exempt Small Quantity Generator
State District Owner: FI
Large Quantity Handler of Universal Waste: No
Recognized Trader Importer: No
Recognized Trader Exporter: No
Spent Lead Acid Battery Importer: No
Spent Lead Acid Battery Exporter: No
Current Record: Yes
Non Storage Recycler Activity: No
Electronic Manifest Broker: No

Receive Date: 20191106
Handler Name: CLEARWATER, CITY OF - BIOSOLIDS TREATMENT PROJECT - MARSHAL
Federal Waste Generator Description: Conditionally Exempt Small Quantity Generator
State District Owner: FI
Large Quantity Handler of Universal Waste: No
Recognized Trader Importer: No
Recognized Trader Exporter: No
Spent Lead Acid Battery Importer: No
Spent Lead Acid Battery Exporter: No
Current Record: No
Non Storage Recycler Activity: Not reported
Electronic Manifest Broker: Not reported

Receive Date: 19940119
Handler Name: CLEARWATER, CITY OF - BIOSOLIDS TREATMENT PROJECT - MARSHAL
Federal Waste Generator Description: Conditionally Exempt Small Quantity Generator
State District Owner: FI
Large Quantity Handler of Universal Waste: No
Recognized Trader Importer: Not reported
Recognized Trader Exporter: Not reported
Spent Lead Acid Battery Importer: Not reported
Spent Lead Acid Battery Exporter: Not reported
Current Record: No
Non Storage Recycler Activity: Not reported

Map ID
 Direction
 Distance
 Elevation

MAP FINDINGS

Site

Database(s)

EDR ID Number
 EPA ID Number

CLEARWATER, CITY OF - BIOSOLIDS TREATMENT PROJECT - MARSHAL (Continued)

1004459563

Electronic Manifest Broker: Not reported

List of NAICS Codes and Descriptions:

NAICS Code: 22132
 NAICS Description: SEWAGE TREATMENT FACILITIES

NAICS Code: 221320
 NAICS Description: SEWAGE TREATMENT FACILITIES

Has the Facility Received Notices of Violations:

Found Violation: Yes
 Agency Which Determined Violation: State
 Violation Short Description: Listing - General
 Date Violation was Determined: 20191106
 Actual Return to Compliance Date: 20200127
 Return to Compliance Qualifier: Unverifiable
 Violation Responsible Agency: State
 Scheduled Compliance Date: Not reported
 Enforcement Identifier: Not reported
 Date of Enforcement Action: Not reported
 Enforcement Responsible Agency: Not reported
 Enforcement Docket Number: Not reported
 Enforcement Attorney: Not reported
 Corrective Action Component: Not reported
 Appeal Initiated Date: Not reported
 Appeal Resolution Date: Not reported
 Disposition Status Date: Not reported
 Disposition Status: Not reported
 Disposition Status Description: Not reported
 Consent/Final Order Sequence Number: Not reported
 Consent/Final Order Respondent Name: Not reported
 Consent/Final Order Lead Agency: Not reported
 Enforcement Type: Not reported
 Enforcement Responsible Person: Not reported
 Enforcement Responsible Sub-Organization: Not reported
 SEP Sequence Number: Not reported
 SEP Expenditure Amount: Not reported
 SEP Scheduled Completion Date: Not reported
 SEP Actual Date: Not reported
 SEP Defaulted Date: Not reported
 SEP Type: Not reported
 SEP Type Description: Not reported
 Proposed Amount: Not reported
 Final Monetary Amount: Not reported
 Paid Amount: Not reported
 Final Count: Not reported
 Final Amount: Not reported

Found Violation: Yes
 Agency Which Determined Violation: State
 Violation Short Description: Episodic Generators
 Date Violation was Determined: 20191106
 Actual Return to Compliance Date: 20191211
 Return to Compliance Qualifier: Unverifiable
 Violation Responsible Agency: State
 Scheduled Compliance Date: Not reported

Map ID
Direction
Distance
Elevation

MAP FINDINGS

Site

Database(s)

EDR ID Number
EPA ID Number

CLEARWATER, CITY OF - BIOSOLIDS TREATMENT PROJECT - MARSHAL (Continued)

1004459563

Enforcement Identifier: Not reported
Date of Enforcement Action: Not reported
Enforcement Responsible Agency: Not reported
Enforcement Docket Number: Not reported
Enforcement Attorney: Not reported
Corrective Action Component: Not reported
Appeal Initiated Date: Not reported
Appeal Resolution Date: Not reported
Disposition Status Date: Not reported
Disposition Status: Not reported
Disposition Status Description: Not reported
Consent/Final Order Sequence Number: Not reported
Consent/Final Order Respondent Name: Not reported
Consent/Final Order Lead Agency: Not reported
Enforcement Type: Not reported
Enforcement Responsible Person: Not reported
Enforcement Responsible Sub-Organization: Not reported
SEP Sequence Number: Not reported
SEP Expenditure Amount: Not reported
SEP Scheduled Completion Date: Not reported
SEP Actual Date: Not reported
SEP Defaulted Date: Not reported
SEP Type: Not reported
SEP Type Description: Not reported
Proposed Amount: Not reported
Final Monetary Amount: Not reported
Paid Amount: Not reported
Final Count: Not reported
Final Amount: Not reported

Evaluation Action Summary:

Evaluation Date: 20191106
Evaluation Responsible Agency: State
Found Violation: Yes
Evaluation Type Description: COMPLIANCE EVALUATION INSPECTION ON-SITE
Evaluation Responsible Person Identifier: KLS
Evaluation Responsible Sub-Organization: SW
Actual Return to Compliance Date: 20200127
Scheduled Compliance Date: Not reported
Date of Request: Not reported
Date Response Received: Not reported
Request Agency: Not reported
Former Citation: Not reported

Evaluation Date: 20191106
Evaluation Responsible Agency: State
Found Violation: Yes
Evaluation Type Description: COMPLIANCE EVALUATION INSPECTION ON-SITE
Evaluation Responsible Person Identifier: KLS
Evaluation Responsible Sub-Organization: SW
Actual Return to Compliance Date: 20191211
Scheduled Compliance Date: Not reported
Date of Request: Not reported
Date Response Received: Not reported
Request Agency: Not reported
Former Citation: Not reported

Map ID
 Direction
 Distance
 Elevation

MAP FINDINGS

Site

Database(s)

EDR ID Number
 EPA ID Number

CLEARWATER, CITY OF - BIOSOLIDS TREATMENT PROJECT - MARSHAL (Continued)

1004459563

US AIRS MINOR:
 Envid: 1004459563
 Region Code: 04
 Programmatic ID: AIR FL0000001210300228
 Facility Registry ID: 110007454165
 D and B Number: Not reported
 Primary SIC Code: 9511
 NAICS Code: 924110
 Default Air Classification Code: MIN
 Facility Type of Ownership Code: POF
 Air CMS Category Code: Not reported
 HPV Status: Not reported

**E14
 NE
 1/8-1/4
 0.234 mi.
 1233 ft.**

**CITY OF CLEARWATER WWTP MARSHALL ST
 1605 HARBOR DR
 CLEARWATER, FL 33755
 Site 2 of 4 in cluster E**

**HAZ WASTE S130095434
 N/A**

**Relative:
 Lower
 Actual:
 10 ft.**

HAZ WASTE:
 Facility ID: 216572
 Name: CITY OF CLEARWATER WWTP MARSHALL ST
 Address: 1605 HARBOR DR
 City,State,Zip: CLEARWATER, FL 33755
 County: PINELLAS
 Telephone: ()-
 Email: Not reported
 Status: P - POTENTIAL GENERATOR
 Generator Status: -
 EPA ID: FLD984215871
 Other ID: Not reported
 Old Facility ID: Not reported
 SIC: 9511 - PUBLIC ADMIN. - AIR, WATER, AND SOLID WASTE MANAGEMENT
 Verified: N - NOTIFICATION LETTER SENT
 Verified Date: 03/10/2016
 Hazardous Waste LBS/YEAR: Not reported
 Wastes: 0

**E15
 NE
 1/8-1/4
 0.234 mi.
 1233 ft.**

**CLEARWATER CITY-MARSHALL ST WPC
 1605 HARBOR DR
 CLEARWATER, FL 33755
 Site 3 of 4 in cluster E**

**LUST U004130486
 UST N/A
 AST
 SPILLS
 DWM CONTAM
 Financial Assurance**

**Relative:
 Lower
 Actual:
 10 ft.**

LUST:
 Name: CLEARWATER CITY-MARSHALL ST WPC
 Address: 1605 HARBOR DR
 City,State,Zip: CLEARWATER, FL 33755
 Region: STATE
 Facility Id: 9046314
 Facility Status: OPEN
 Facility Type: H - Local Government
 Facility Phone: (727)462-6660
 Facility Cleanup Rank: Not reported
 District: Southwest District

Map ID
Direction
Distance
Elevation

MAP FINDINGS

Site

Database(s)

EDR ID Number
EPA ID Number

CLEARWATER CITY-MARSHALL ST WPC (Continued)

U004130486

Lat/Long (dms): 27 58 53.5628999 / 82 47 14.8873
Section: 10
Township: 29
Range: 15
Feature: Not reported
Method: AGPS
Datum: 0
Score: Not reported
Score Effective Date: 2009-10-13 00:00:00
Score When Ranked: Not reported
Operator: JACK SADOWSKI
Name Update: 2000-01-11 00:00:00
Address Update: 2001-10-29 00:00:00

Petroleum Cleanup PCT Facility Score:

Facility Cleanup Status: NREQ - NOT REQUIRED
Contact: DEBORAH MOORE
Contact Company: CLEARWATER CITY
Contact Address: 100 S MYRTLE AVE #220
Contact City/State/Zip: CLEARWATER, FL 33765
Phone: (727)562-4750
Bad Address Ind: N
State: FL
Zip: 33755, 1824
Score: Not reported
Score Effective Date: 2009-10-13 00:00:00
Related Party ID: 4206
Primary RP Role: ACCOUNT OWNER
RP Begin Date: 1994-05-20
RP Zip: Not reported
RP Extension: Not reported

Discharge Cleanup Summary:

Discharge Date: 8/19/2008
PCT Discharge Combined: Not reported
Cleanup Required: N - NO CLEANUP REQUIRED
Discharge Cleanup Status: NREQ - CLEANUP NOT REQUIRED
Disch Cleanup Status Date: 12/14/2009
Cleanup Work Status: COMPLETED
Information Source: C - CLOSURE REPORT
Other Source Description: Not reported
Eligibility Indicator: I - INELIGIBLE
Site Manager: PENDYAL_S
Site Mgr End Date: 12/14/2009
Tank Office: PCLP52 - FL DOH IN PINELLAS COUNTY

Contaminated Media:

Discharge Date: 8/19/2008
Pct Discharge Combined With: Not reported
Cleanup Required: N - NO CLEANUP REQUIRED
Discharge Cleanup Status: NREQ - CLEANUP NOT REQUIRED
Disch Cleanup Status Date: 12/14/2009
Cleanup Work Status: COMPLETED
Information Source: C - CLOSURE REPORT
Other Source Description: Not reported
Elig Indicator: I - INELIGIBLE
Site Manager: PENDYAL_S
Site Mgr End Date: 12/14/2009

Map ID
Direction
Distance
Elevation

MAP FINDINGS

Site

Database(s)

EDR ID Number
EPA ID Number

CLEARWATER CITY-MARSHALL ST WPC (Continued)

U004130486

Tank Office: PCLP52 - FL DOH IN PINELLAS CO
Contaminated Drinking Wells: Not reported
Contaminated Monitoring Well: No
Contaminated Soil: Yes
Contaminated Surface Water: No
Contaminated Ground Water: No
Pollutant: G - Emerg Generator Diesel
Pollutant Other Description: Not reported
Gallons Discharged: Not reported

Task Information:

District: SWD
Facility ID: 9046314
Facility Status: OPEN
Facility Type: H - Local Government -
County: PINELLAS
County ID: 52
Cleanup Eligibility Status: I
Source Effective Date: Not reported
Discharge Date: 08-19-2008
Cleanup Required: N - NO CLEANUP REQUIRED
Discharge Cleanup Status: NREQ - CLEANUP NOT REQUIRED
Disch Cleanup Status Date: 12-14-2009
SRC Action Type: -
SRC Submit Date: Not reported
SRC Review Date: Not reported
SRC Completion Status: -
SRC Issue Date: Not reported
SRC Comment: Not reported
Cleanup Work Status: COMPLETED
Site Mgr: PENDYAL_S
Site Mgr End Date: 12-14-2009
Tank Office: PCLP52 - Pinellas County
SR Task ID: Not reported
SR Cleanup Responsible: -
SR Funding Eligibility Type: -
SR Actual Cost: Not reported
SR Completion Date: Not reported
SR Payment Date: Not reported
SR Oral Date: Not reported
SR Written Date: Not reported
SR Soil Removal: Not reported
SR Free Product Removal: Not reported
SR Soil Tonnage Removed: Not reported
SR Soil Treatment: Not reported
SR Other Treatment: Not reported
SR Alternate Proc Received Date: Not reported
SR Alternate Procedure Status: Not reported
SR Alternate Procedure Status Date: Not reported
SR Alternate Procedure Comments: Not reported
SA Task ID: 83743
SA Cleanup Responsible: -
SA Funding Eligibility Type: -
SA Actual Cost: Not reported
SA Completion Date: Not reported
SA Payment Date: Not reported
RAP Task ID: Not reported
RAP Cleanup Responsible ID: -

Map ID
Direction
Distance
Elevation

MAP FINDINGS

Site

Database(s)

EDR ID Number
EPA ID Number

CLEARWATER CITY-MARSHALL ST WPC (Continued)

U004130486

RAP Funding Eligibility Type: -
RAP Actual Cost: Not reported
RAP Completion Date: Not reported
RAP Payment Date: Not reported
RAP Last Order Approved: Not reported
RA Task ID: 84463
RA Cleanup Responsible: -
RA Funding Eligibility Type: -
RA Years to Complete: Not reported
RA Actual Cost: Not reported

Click here for Florida Oculus:

UST:

Facility ID: 9046314
Name: CLEARWATER CITY-MARSHALL ST WPC
Address: 1605 HARBOR DR
City,State,Zip: CLEARWATER, FL 33755
Facility Phone: 7274626660
Facility Status: OPEN
Facility Type: H
Type Description: Local Government
Depco: C
Region: STATE
Positioning Method: AGPS
Latitude/Longitude: 27 58 55 / 82 47 18

UST:

Tank ID: Not reported
Tank Capacity: 8000
Tank Location: UNDERGROUND
Tank Status: A
Status Date: 12/01/2009
Install Date: 12/1/1960
Substance: Y
Content Description: Unknown/Not Reported
Vessel Indicator: TANK
DEP Contractor: C

Owner:

Owner ID: 4206
Owner Name: CLEARWATER CITY
Owner Address: 100 S MYRTLE AVE #220
Owner Address 2: ATTN: STORAGE TANK REGIS
Owner City,State,Zip: CLEARWATER, FL 33765
Owner Contact: DEBORAH MOORE
Owner Phone: 7275624750

Construction:

Tank ID: Not reported
Construction Category: C
Construction Description: Steel

Tank ID: Not reported
Construction Category: A
Construction Description: Ball check valve

Map ID
Direction
Distance
Elevation

MAP FINDINGS

Site

Database(s)

EDR ID Number
EPA ID Number

CLEARWATER CITY-MARSHALL ST WPC (Continued)

U004130486

Tank ID:	Not reported
Construction Category:	M
Construction Description:	Spill containment bucket
Tank ID:	Not reported
Construction Category:	N
Construction Description:	Flow shut-Off
Tank ID:	Not reported
Construction Category:	P
Construction Description:	Level gauges/alarms
Tank ID:	Not reported
Construction Category:	R
Construction Description:	Double wall - tank jacket
Tank ID:	11
Construction Category:	C
Construction Description:	Steel
Tank ID:	11
Construction Category:	M
Construction Description:	Spill containment bucket
Tank ID:	11
Construction Category:	P
Construction Description:	Level gauges/alarms
Tank ID:	11
Construction Category:	R
Construction Description:	Double wall - tank jacket
Piping:	
Tank ID:	Not reported
Piping Category:	C
Piping Description:	Fiberglass
Tank ID:	Not reported
Piping Category:	M
Piping Description:	Double wall - pipe jacket
Tank ID:	Not reported
Piping Category:	I
Piping Description:	Suction piping system
Tank ID:	11
Piping Category:	B
Piping Description:	Steel/galvanized metal
Tank ID:	11
Piping Category:	A
Piping Description:	Abv, no soil contact
Tank ID:	11
Piping Category:	I
Piping Description:	Suction piping system

Map ID
Direction
Distance
Elevation

MAP FINDINGS

Site

Database(s)

EDR ID Number
EPA ID Number

CLEARWATER CITY-MARSHALL ST WPC (Continued)

U004130486

Monitoring:

Tank ID: Not reported
Petro Monitoring Category: Q
Monitoring Description: Visual inspection of ASTs

Tank ID: Not reported
Petro Monitoring Category: F
Monitoring Description: Monitor dbl wall tank space

Tank ID: Not reported
Petro Monitoring Category: K
Monitoring Description: Monitor dbl wall pipe space

Tank ID: 11
Petro Monitoring Category: Q
Monitoring Description: Visual inspection of ASTs

Tank ID: 11
Petro Monitoring Category: F
Monitoring Description: Monitor dbl wall tank space

Tank ID: 5
Tank Capacity: 8000
Tank Location: UNDERGROUND
Tank Status: B
Status Date: 10/01/1994
Install Date: 7/1/1977
Substance: G
Content Description: Emerg Generator Diesel
Vessel Indicator: TANK
DEP Contractor: C

Owner:

Owner ID: 4206
Owner Name: CLEARWATER CITY
Owner Address: 100 S MYRTLE AVE #220
Owner Address 2: ATTN: STORAGE TANK REGIS
Owner City,State,Zip: CLEARWATER, FL 33765
Owner Contact: DEBORAH MOORE
Owner Phone: 7275624750

Construction:

Tank ID: Not reported
Construction Category: C
Construction Description: Steel

Tank ID: Not reported
Construction Category: A
Construction Description: Ball check valve

Tank ID: Not reported
Construction Category: M
Construction Description: Spill containment bucket

Tank ID: Not reported
Construction Category: N

Map ID
Direction
Distance
Elevation

MAP FINDINGS

Site

Database(s)

EDR ID Number
EPA ID Number

CLEARWATER CITY-MARSHALL ST WPC (Continued)

U004130486

Construction Description:	Flow shut-Off
Tank ID:	Not reported
Construction Category:	P
Construction Description:	Level gauges/alarms
Tank ID:	Not reported
Construction Category:	R
Construction Description:	Double wall - tank jacket
Tank ID:	11
Construction Category:	C
Construction Description:	Steel
Tank ID:	11
Construction Category:	M
Construction Description:	Spill containment bucket
Tank ID:	11
Construction Category:	P
Construction Description:	Level gauges/alarms
Tank ID:	11
Construction Category:	R
Construction Description:	Double wall - tank jacket
Piping:	
Tank ID:	Not reported
Piping Category:	C
Piping Description:	Fiberglass
Tank ID:	Not reported
Piping Category:	M
Piping Description:	Double wall - pipe jacket
Tank ID:	Not reported
Piping Category:	I
Piping Description:	Suction piping system
Tank ID:	11
Piping Category:	B
Piping Description:	Steel/galvanized metal
Tank ID:	11
Piping Category:	A
Piping Description:	Abv, no soil contact
Tank ID:	11
Piping Category:	I
Piping Description:	Suction piping system
Monitoring:	
Tank ID:	Not reported
Petro Monitoring Category:	Q
Monitoring Description:	Visual inspection of ASTs

Map ID
Direction
Distance
Elevation

MAP FINDINGS

Site

Database(s)

EDR ID Number
EPA ID Number

CLEARWATER CITY-MARSHALL ST WPC (Continued)

U004130486

Tank ID:	Not reported
Petro Monitoring Category:	F
Monitoring Description:	Monitor dbl wall tank space
Tank ID:	Not reported
Petro Monitoring Category:	K
Monitoring Description:	Monitor dbl wall pipe space
Tank ID:	11
Petro Monitoring Category:	Q
Monitoring Description:	Visual inspection of ASTs
Tank ID:	11
Petro Monitoring Category:	F
Monitoring Description:	Monitor dbl wall tank space
Tank ID:	2
Tank Capacity:	2000
Tank Location:	UNDERGROUND
Tank Status:	B
Status Date:	01/01/1999
Install Date:	4/1/1990
Substance:	G
Content Description:	Emerg Generator Diesel
Vessel Indicator:	TANK
DEP Contractor:	C
Owner:	
Owner ID:	4206
Owner Name:	CLEARWATER CITY
Owner Address:	100 S MYRTLE AVE #220
Owner Address 2:	ATTN: STORAGE TANK REGIS
Owner City,State,Zip:	CLEARWATER, FL 33765
Owner Contact:	DEBORAH MOORE
Owner Phone:	7275624750
Construction:	
Tank ID:	Not reported
Construction Category:	C
Construction Description:	Steel
Tank ID:	Not reported
Construction Category:	A
Construction Description:	Ball check valve
Tank ID:	Not reported
Construction Category:	M
Construction Description:	Spill containment bucket
Tank ID:	Not reported
Construction Category:	N
Construction Description:	Flow shut-Off
Tank ID:	Not reported
Construction Category:	P
Construction Description:	Level gauges/alarms

Map ID
Direction
Distance
Elevation

MAP FINDINGS

Site

Database(s)

EDR ID Number
EPA ID Number

CLEARWATER CITY-MARSHALL ST WPC (Continued)

U004130486

Tank ID:	Not reported
Construction Category:	R
Construction Description:	Double wall - tank jacket
Tank ID:	11
Construction Category:	C
Construction Description:	Steel
Tank ID:	11
Construction Category:	M
Construction Description:	Spill containment bucket
Tank ID:	11
Construction Category:	P
Construction Description:	Level gauges/alarms
Tank ID:	11
Construction Category:	R
Construction Description:	Double wall - tank jacket
Piping:	
Tank ID:	Not reported
Piping Category:	C
Piping Description:	Fiberglass
Tank ID:	Not reported
Piping Category:	M
Piping Description:	Double wall - pipe jacket
Tank ID:	Not reported
Piping Category:	I
Piping Description:	Suction piping system
Tank ID:	11
Piping Category:	B
Piping Description:	Steel/galvanized metal
Tank ID:	11
Piping Category:	A
Piping Description:	Abv, no soil contact
Tank ID:	11
Piping Category:	I
Piping Description:	Suction piping system
Monitoring:	
Tank ID:	Not reported
Petro Monitoring Category:	Q
Monitoring Description:	Visual inspection of ASTs
Tank ID:	Not reported
Petro Monitoring Category:	F
Monitoring Description:	Monitor dbl wall tank space
Tank ID:	Not reported
Petro Monitoring Category:	K

Map ID
Direction
Distance
Elevation

MAP FINDINGS

Site

Database(s)

EDR ID Number
EPA ID Number

CLEARWATER CITY-MARSHALL ST WPC (Continued)

U004130486

Monitoring Description: Monitor dbl wall pipe space

Tank ID: 11
Petro Monitoring Category: Q
Monitoring Description: Visual inspection of ASTs

Tank ID: 11
Petro Monitoring Category: F
Monitoring Description: Monitor dbl wall tank space

Tank ID: 1
Tank Capacity: 1000
Tank Location: UNDERGROUND
Tank Status: B
Status Date: 01/01/1999
Install Date: 4/1/1990
Substance: G
Content Description: Emerg Generator Diesel
Vessel Indicator: TANK
DEP Contractor: C

Owner:
Owner ID: 4206
Owner Name: CLEARWATER CITY
Owner Address: 100 S MYRTLE AVE #220
Owner Address 2: ATTN: STORAGE TANK REGIS
Owner City,State,Zip: CLEARWATER, FL 33765
Owner Contact: DEBORAH MOORE
Owner Phone: 7275624750

Construction:
Tank ID: Not reported
Construction Category: C
Construction Description: Steel

Tank ID: Not reported
Construction Category: A
Construction Description: Ball check valve

Tank ID: Not reported
Construction Category: M
Construction Description: Spill containment bucket

Tank ID: Not reported
Construction Category: N
Construction Description: Flow shut-Off

Tank ID: Not reported
Construction Category: P
Construction Description: Level gauges/alarms

Tank ID: Not reported
Construction Category: R
Construction Description: Double wall - tank jacket

Tank ID: 11

Map ID
Direction
Distance
Elevation

MAP FINDINGS

Site

Database(s)

EDR ID Number
EPA ID Number

CLEARWATER CITY-MARSHALL ST WPC (Continued)

U004130486

Construction Category:	C
Construction Description:	Steel
Tank ID:	11
Construction Category:	M
Construction Description:	Spill containment bucket
Tank ID:	11
Construction Category:	P
Construction Description:	Level gauges/alarms
Tank ID:	11
Construction Category:	R
Construction Description:	Double wall - tank jacket
Piping:	
Tank ID:	Not reported
Piping Category:	C
Piping Description:	Fiberglass
Tank ID:	Not reported
Piping Category:	M
Piping Description:	Double wall - pipe jacket
Tank ID:	Not reported
Piping Category:	I
Piping Description:	Suction piping system
Tank ID:	11
Piping Category:	B
Piping Description:	Steel/galvanized metal
Tank ID:	11
Piping Category:	A
Piping Description:	Abv, no soil contact
Tank ID:	11
Piping Category:	I
Piping Description:	Suction piping system
Monitoring:	
Tank ID:	Not reported
Petro Monitoring Category:	Q
Monitoring Description:	Visual inspection of ASTs
Tank ID:	Not reported
Petro Monitoring Category:	F
Monitoring Description:	Monitor dbl wall tank space
Tank ID:	Not reported
Petro Monitoring Category:	K
Monitoring Description:	Monitor dbl wall pipe space
Tank ID:	11
Petro Monitoring Category:	Q
Monitoring Description:	Visual inspection of ASTs

Map ID
Direction
Distance
Elevation

MAP FINDINGS

Site

Database(s)

EDR ID Number
EPA ID Number

CLEARWATER CITY-MARSHALL ST WPC (Continued)

U004130486

Tank ID: 11
Petro Monitoring Category: F
Monitoring Description: Monitor dbl wall tank space

AST:

Facility ID: 9046314
Name: CLEARWATER CITY-MARSHALL ST WPC
Address: 1605 HARBOR DR
City, State, Zip: CLEARWATER, FL 33755
Facility Phone: 7274626660
Facility Status: OPEN
Facility Type: H
Type Description: Local Government
Depco: C
Region: STATE
Positioning Method: AGPS
Latitude/Longitude: 27 58 55 / 82 47 18

Tank:

Tank ID: 8
Tank Capacity: 10000
Tank Location: ABOVEGROUND
Tank Status: U
Status Date: Not reported
Install Date: 6/1/1977
Substance: T
Content Description: Hazardous Substance
Vessel Indicator: TANK
DEP Contractor: C

Piping:

Tank ID: Not reported
Piping Category: C
Piping Description: Fiberglass

Tank ID: Not reported
Piping Category: M
Piping Description: Double wall - pipe jacket

Tank ID: Not reported
Piping Category: I
Piping Description: Suction piping system

Tank ID: 11
Piping Category: B
Piping Description: Steel/galvanized metal

Tank ID: 11
Piping Category: A
Piping Description: Abv, no soil contact

Tank ID: 11
Piping Category: I
Piping Description: Suction piping system

Map ID
Direction
Distance
Elevation

MAP FINDINGS

Site

Database(s)

EDR ID Number
EPA ID Number

CLEARWATER CITY-MARSHALL ST WPC (Continued)

U004130486

Monitoring:

Tank ID:	Not reported
Petro Monitoring Category:	Q
Monitoring Description:	Visual inspection of ASTs
Tank ID:	Not reported
Petro Monitoring Category:	F
Monitoring Description:	Monitor dbl wall tank space
Tank ID:	Not reported
Petro Monitoring Category:	K
Monitoring Description:	Monitor dbl wall pipe space
Tank ID:	11
Petro Monitoring Category:	Q
Monitoring Description:	Visual inspection of ASTs
Tank ID:	11
Petro Monitoring Category:	F
Monitoring Description:	Monitor dbl wall tank space

Owner:

Owner ID:	4206
Owner Name:	CLEARWATER CITY
Owner Address:	100 S MYRTLE AVE #220
Owner Address 2:	ATTN: STORAGE TANK REGIS
Owner City,State,Zip:	CLEARWATER, FL 33765
Owner Contact:	DEBORAH MOORE
Owner Phone:	7275624750

Construction:

Tank ID:	Not reported
Construction Category:	C
Construction Description:	Steel
Tank ID:	Not reported
Construction Category:	A
Construction Description:	Ball check valve
Tank ID:	Not reported
Construction Category:	M
Construction Description:	Spill containment bucket
Tank ID:	Not reported
Construction Category:	N
Construction Description:	Flow shut-Off
Tank ID:	Not reported
Construction Category:	P
Construction Description:	Level gauges/alarms
Tank ID:	Not reported
Construction Category:	R
Construction Description:	Double wall - tank jacket
Tank ID:	11

Map ID
Direction
Distance
Elevation

MAP FINDINGS

Site

Database(s)

EDR ID Number
EPA ID Number

CLEARWATER CITY-MARSHALL ST WPC (Continued)

U004130486

Construction Category:	C
Construction Description:	Steel
Tank ID:	11
Construction Category:	M
Construction Description:	Spill containment bucket
Tank ID:	11
Construction Category:	P
Construction Description:	Level gauges/alarms
Tank ID:	11
Construction Category:	R
Construction Description:	Double wall - tank jacket
Tank ID:	Not reported
Tank Capacity:	4000
Tank Location:	ABOVEGROUND
Tank Status:	U
Status Date:	06/01/1995
Install Date:	6/1/1995
Substance:	G
Content Description:	Emerg Generator Diesel
Vessel Indicator:	TANK
DEP Contractor:	C
Piping:	
Tank ID:	Not reported
Piping Category:	C
Piping Description:	Fiberglass
Tank ID:	Not reported
Piping Category:	M
Piping Description:	Double wall - pipe jacket
Tank ID:	Not reported
Piping Category:	I
Piping Description:	Suction piping system
Tank ID:	11
Piping Category:	B
Piping Description:	Steel/galvanized metal
Tank ID:	11
Piping Category:	A
Piping Description:	Abv, no soil contact
Tank ID:	11
Piping Category:	I
Piping Description:	Suction piping system
Monitoring:	
Tank ID:	Not reported
Petro Monitoring Category:	Q
Monitoring Description:	Visual inspection of ASTs

Map ID
Direction
Distance
Elevation

MAP FINDINGS

Site

Database(s)

EDR ID Number
EPA ID Number

CLEARWATER CITY-MARSHALL ST WPC (Continued)

U004130486

Tank ID:	Not reported
Petro Monitoring Category:	F
Monitoring Description:	Monitor dbl wall tank space
Tank ID:	Not reported
Petro Monitoring Category:	K
Monitoring Description:	Monitor dbl wall pipe space
Tank ID:	11
Petro Monitoring Category:	Q
Monitoring Description:	Visual inspection of ASTs
Tank ID:	11
Petro Monitoring Category:	F
Monitoring Description:	Monitor dbl wall tank space
Owner:	
Owner ID:	4206
Owner Name:	CLEARWATER CITY
Owner Address:	100 S MYRTLE AVE #220
Owner Address 2:	ATTN: STORAGE TANK REGIS
Owner City,State,Zip:	CLEARWATER, FL 33765
Owner Contact:	DEBORAH MOORE
Owner Phone:	7275624750
Construction:	
Tank ID:	Not reported
Construction Category:	C
Construction Description:	Steel
Tank ID:	Not reported
Construction Category:	A
Construction Description:	Ball check valve
Tank ID:	Not reported
Construction Category:	M
Construction Description:	Spill containment bucket
Tank ID:	Not reported
Construction Category:	N
Construction Description:	Flow shut-Off
Tank ID:	Not reported
Construction Category:	P
Construction Description:	Level gauges/alarms
Tank ID:	Not reported
Construction Category:	R
Construction Description:	Double wall - tank jacket
Tank ID:	11
Construction Category:	C
Construction Description:	Steel
Tank ID:	11
Construction Category:	M

Map ID
Direction
Distance
Elevation

MAP FINDINGS

Site

Database(s)

EDR ID Number
EPA ID Number

CLEARWATER CITY-MARSHALL ST WPC (Continued)

U004130486

Construction Description:	Spill containment bucket
Tank ID:	11
Construction Category:	P
Construction Description:	Level gauges/alarms
Tank ID:	11
Construction Category:	R
Construction Description:	Double wall - tank jacket
Tank ID:	Not reported
Tank Capacity:	3000
Tank Location:	ABOVEGROUND
Tank Status:	B
Status Date:	11/01/2011
Install Date:	12/1/1998
Substance:	G
Content Description:	Emerg Generator Diesel
Vessel Indicator:	TANK
DEP Contractor:	C
Piping:	
Tank ID:	Not reported
Piping Category:	C
Piping Description:	Fiberglass
Tank ID:	Not reported
Piping Category:	M
Piping Description:	Double wall - pipe jacket
Tank ID:	Not reported
Piping Category:	I
Piping Description:	Suction piping system
Tank ID:	11
Piping Category:	B
Piping Description:	Steel/galvanized metal
Tank ID:	11
Piping Category:	A
Piping Description:	Abv, no soil contact
Tank ID:	11
Piping Category:	I
Piping Description:	Suction piping system
Monitoring:	
Tank ID:	Not reported
Petro Monitoring Category:	Q
Monitoring Description:	Visual inspection of ASTs
Tank ID:	Not reported
Petro Monitoring Category:	F
Monitoring Description:	Monitor dbl wall tank space
Tank ID:	Not reported

Map ID
Direction
Distance
Elevation

MAP FINDINGS

Site

Database(s)

EDR ID Number
EPA ID Number

CLEARWATER CITY-MARSHALL ST WPC (Continued)

U004130486

Petro Monitoring Category: K
Monitoring Description: Monitor dbl wall pipe space

Tank ID: 11
Petro Monitoring Category: Q
Monitoring Description: Visual inspection of ASTs

Tank ID: 11
Petro Monitoring Category: F
Monitoring Description: Monitor dbl wall tank space

Owner:

Owner ID: 4206
Owner Name: CLEARWATER CITY
Owner Address: 100 S MYRTLE AVE #220
Owner Address 2: ATTN: STORAGE TANK REGIS
Owner City,State,Zip: CLEARWATER, FL 33765
Owner Contact: DEBORAH MOORE
Owner Phone: 7275624750

Construction:

Tank ID: Not reported
Construction Category: C
Construction Description: Steel

Tank ID: Not reported
Construction Category: A
Construction Description: Ball check valve

Tank ID: Not reported
Construction Category: M
Construction Description: Spill containment bucket

Tank ID: Not reported
Construction Category: N
Construction Description: Flow shut-Off

Tank ID: Not reported
Construction Category: P
Construction Description: Level gauges/alarms

Tank ID: Not reported
Construction Category: R
Construction Description: Double wall - tank jacket

Tank ID: 11
Construction Category: C
Construction Description: Steel

Tank ID: 11
Construction Category: M
Construction Description: Spill containment bucket

Tank ID: 11
Construction Category: P
Construction Description: Level gauges/alarms

Map ID
Direction
Distance
Elevation

MAP FINDINGS

Site

Database(s)

EDR ID Number
EPA ID Number

CLEARWATER CITY-MARSHALL ST WPC (Continued)

U004130486

Tank ID:	11
Construction Category:	R
Construction Description:	Double wall - tank jacket
Tank ID:	Not reported
Tank Capacity:	2000
Tank Location:	ABOVEGROUND
Tank Status:	B
Status Date:	05/01/2006
Install Date:	12/1/1998
Substance:	G
Content Description:	Emerg Generator Diesel
Vessel Indicator:	TANK
DEP Contractor:	C
Piping:	
Tank ID:	Not reported
Piping Category:	C
Piping Description:	Fiberglass
Tank ID:	Not reported
Piping Category:	M
Piping Description:	Double wall - pipe jacket
Tank ID:	Not reported
Piping Category:	I
Piping Description:	Suction piping system
Tank ID:	11
Piping Category:	B
Piping Description:	Steel/galvanized metal
Tank ID:	11
Piping Category:	A
Piping Description:	Abv, no soil contact
Tank ID:	11
Piping Category:	I
Piping Description:	Suction piping system
Monitoring:	
Tank ID:	Not reported
Petro Monitoring Category:	Q
Monitoring Description:	Visual inspection of ASTs
Tank ID:	Not reported
Petro Monitoring Category:	F
Monitoring Description:	Monitor dbl wall tank space
Tank ID:	Not reported
Petro Monitoring Category:	K
Monitoring Description:	Monitor dbl wall pipe space
Tank ID:	11
Petro Monitoring Category:	Q
Monitoring Description:	Visual inspection of ASTs

Map ID
Direction
Distance
Elevation

MAP FINDINGS

Site

Database(s)

EDR ID Number
EPA ID Number

CLEARWATER CITY-MARSHALL ST WPC (Continued)

U004130486

Tank ID: 11
Petro Monitoring Category: F
Monitoring Description: Monitor dbl wall tank space

Owner:

Owner ID: 4206
Owner Name: CLEARWATER CITY
Owner Address: 100 S MYRTLE AVE #220
Owner Address 2: ATTN: STORAGE TANK REGIS
Owner City,State,Zip: CLEARWATER, FL 33765
Owner Contact: DEBORAH MOORE
Owner Phone: 7275624750

Construction:

Tank ID: Not reported
Construction Category: C
Construction Description: Steel

Tank ID: Not reported
Construction Category: A
Construction Description: Ball check valve

Tank ID: Not reported
Construction Category: M
Construction Description: Spill containment bucket

Tank ID: Not reported
Construction Category: N
Construction Description: Flow shut-Off

Tank ID: Not reported
Construction Category: P
Construction Description: Level gauges/alarms

Tank ID: Not reported
Construction Category: R
Construction Description: Double wall - tank jacket

Tank ID: 11
Construction Category: C
Construction Description: Steel

Tank ID: 11
Construction Category: M
Construction Description: Spill containment bucket

Tank ID: 11
Construction Category: P
Construction Description: Level gauges/alarms

Tank ID: 11
Construction Category: R
Construction Description: Double wall - tank jacket

Tank ID: Not reported

Map ID
Direction
Distance
Elevation

MAP FINDINGS

Site

Database(s)

EDR ID Number
EPA ID Number

CLEARWATER CITY-MARSHALL ST WPC (Continued)

U004130486

Tank Capacity:	2000
Tank Location:	ABOVEGROUND
Tank Status:	B
Status Date:	12/01/2010
Install Date:	5/1/2006
Substance:	G
Content Description:	Emerg Generator Diesel
Vessel Indicator:	TANK
DEP Contractor:	C
Piping:	
Tank ID:	Not reported
Piping Category:	C
Piping Description:	Fiberglass
Tank ID:	Not reported
Piping Category:	M
Piping Description:	Double wall - pipe jacket
Tank ID:	Not reported
Piping Category:	I
Piping Description:	Suction piping system
Tank ID:	11
Piping Category:	B
Piping Description:	Steel/galvanized metal
Tank ID:	11
Piping Category:	A
Piping Description:	Abv, no soil contact
Tank ID:	11
Piping Category:	I
Piping Description:	Suction piping system
Monitoring:	
Tank ID:	Not reported
Petro Monitoring Category:	Q
Monitoring Description:	Visual inspection of ASTs
Tank ID:	Not reported
Petro Monitoring Category:	F
Monitoring Description:	Monitor dbl wall tank space
Tank ID:	Not reported
Petro Monitoring Category:	K
Monitoring Description:	Monitor dbl wall pipe space
Tank ID:	11
Petro Monitoring Category:	Q
Monitoring Description:	Visual inspection of ASTs
Tank ID:	11
Petro Monitoring Category:	F
Monitoring Description:	Monitor dbl wall tank space

Map ID
Direction
Distance
Elevation

MAP FINDINGS

Site

Database(s)

EDR ID Number
EPA ID Number

CLEARWATER CITY-MARSHALL ST WPC (Continued)

U004130486

Owner:

Owner ID: 4206
Owner Name: CLEARWATER CITY
Owner Address: 100 S MYRTLE AVE #220
Owner Address 2: ATTN: STORAGE TANK REGIS
Owner City,State,Zip: CLEARWATER, FL 33765
Owner Contact: DEBORAH MOORE
Owner Phone: 7275624750

Construction:

Tank ID: Not reported
Construction Category: C
Construction Description: Steel

Tank ID: Not reported
Construction Category: A
Construction Description: Ball check valve

Tank ID: Not reported
Construction Category: M
Construction Description: Spill containment bucket

Tank ID: Not reported
Construction Category: N
Construction Description: Flow shut-Off

Tank ID: Not reported
Construction Category: P
Construction Description: Level gauges/alarms

Tank ID: Not reported
Construction Category: R
Construction Description: Double wall - tank jacket

Tank ID: 11
Construction Category: C
Construction Description: Steel

Tank ID: 11
Construction Category: M
Construction Description: Spill containment bucket

Tank ID: 11
Construction Category: P
Construction Description: Level gauges/alarms

Tank ID: 11
Construction Category: R
Construction Description: Double wall - tank jacket

Tank ID: 11
Tank Capacity: 6000
Tank Location: ABOVEGROUND
Tank Status: U
Status Date: 12/01/2010

Map ID
Direction
Distance
Elevation

MAP FINDINGS

Site

Database(s)

EDR ID Number
EPA ID Number

CLEARWATER CITY-MARSHALL ST WPC (Continued)

U004130486

Install Date: 12/1/2010
Substance: G
Content Description: Emerg Generator Diesel
Vessel Indicator: TANK
DEP Contractor: C

Piping:
Tank ID: Not reported
Piping Category: C
Piping Description: Fiberglass

Tank ID: Not reported
Piping Category: M
Piping Description: Double wall - pipe jacket

Tank ID: Not reported
Piping Category: I
Piping Description: Suction piping system

Tank ID: 11
Piping Category: B
Piping Description: Steel/galvanized metal

Tank ID: 11
Piping Category: A
Piping Description: Abv, no soil contact

Tank ID: 11
Piping Category: I
Piping Description: Suction piping system

Monitoring:
Tank ID: Not reported
Petro Monitoring Category: Q
Monitoring Description: Visual inspection of ASTs

Tank ID: Not reported
Petro Monitoring Category: F
Monitoring Description: Monitor dbl wall tank space

Tank ID: Not reported
Petro Monitoring Category: K
Monitoring Description: Monitor dbl wall pipe space

Tank ID: 11
Petro Monitoring Category: Q
Monitoring Description: Visual inspection of ASTs

Tank ID: 11
Petro Monitoring Category: F
Monitoring Description: Monitor dbl wall tank space

Owner:
Owner ID: 4206
Owner Name: CLEARWATER CITY
Owner Address: 100 S MYRTLE AVE #220
Owner Address 2: ATTN: STORAGE TANK REGIS

Map ID
Direction
Distance
Elevation

MAP FINDINGS

Site

Database(s)

EDR ID Number
EPA ID Number

CLEARWATER CITY-MARSHALL ST WPC (Continued)

U004130486

Owner City,State,Zip: CLEARWATER, FL 33765
Owner Contact: DEBORAH MOORE
Owner Phone: 7275624750

Construction:

Tank ID: Not reported
Construction Category: C
Construction Description: Steel

Tank ID: Not reported
Construction Category: A
Construction Description: Ball check valve

Tank ID: Not reported
Construction Category: M
Construction Description: Spill containment bucket

Tank ID: Not reported
Construction Category: N
Construction Description: Flow shut-Off

Tank ID: Not reported
Construction Category: P
Construction Description: Level gauges/alarms

Tank ID: Not reported
Construction Category: R
Construction Description: Double wall - tank jacket

Tank ID: 11
Construction Category: C
Construction Description: Steel

Tank ID: 11
Construction Category: M
Construction Description: Spill containment bucket

Tank ID: 11
Construction Category: P
Construction Description: Level gauges/alarms

Tank ID: 11
Construction Category: R
Construction Description: Double wall - tank jacket

Tank ID: 9
Tank Capacity: 2000
Tank Location: ABOVEGROUND
Tank Status: B
Status Date: 11/13/2002
Install Date: 8/1/1990
Substance: S
Content Description: Chlorine Compound
Vessel Indicator: TANK
DEP Contractor: C

Map ID
Direction
Distance
Elevation

MAP FINDINGS

Site

Database(s)

EDR ID Number
EPA ID Number

CLEARWATER CITY-MARSHALL ST WPC (Continued)

U004130486

Piping:

Tank ID:	Not reported
Piping Category:	C
Piping Description:	Fiberglass
Tank ID:	Not reported
Piping Category:	M
Piping Description:	Double wall - pipe jacket
Tank ID:	Not reported
Piping Category:	I
Piping Description:	Suction piping system
Tank ID:	11
Piping Category:	B
Piping Description:	Steel/galvanized metal
Tank ID:	11
Piping Category:	A
Piping Description:	Abv, no soil contact
Tank ID:	11
Piping Category:	I
Piping Description:	Suction piping system

Monitoring:

Tank ID:	Not reported
Petro Monitoring Category:	Q
Monitoring Description:	Visual inspection of ASTs
Tank ID:	Not reported
Petro Monitoring Category:	F
Monitoring Description:	Monitor dbl wall tank space
Tank ID:	Not reported
Petro Monitoring Category:	K
Monitoring Description:	Monitor dbl wall pipe space
Tank ID:	11
Petro Monitoring Category:	Q
Monitoring Description:	Visual inspection of ASTs
Tank ID:	11
Petro Monitoring Category:	F
Monitoring Description:	Monitor dbl wall tank space

Owner:

Owner ID:	4206
Owner Name:	CLEARWATER CITY
Owner Address:	100 S MYRTLE AVE #220
Owner Address 2:	ATTN: STORAGE TANK REGIS
Owner City,State,Zip:	CLEARWATER, FL 33765
Owner Contact:	DEBORAH MOORE
Owner Phone:	7275624750

Map ID
Direction
Distance
Elevation

MAP FINDINGS

Site

Database(s)

EDR ID Number
EPA ID Number

CLEARWATER CITY-MARSHALL ST WPC (Continued)

U004130486

Construction:

Tank ID: Not reported
Construction Category: C
Construction Description: Steel

Tank ID: Not reported
Construction Category: A
Construction Description: Ball check valve

Tank ID: Not reported
Construction Category: M
Construction Description: Spill containment bucket

Tank ID: Not reported
Construction Category: N
Construction Description: Flow shut-Off

Tank ID: Not reported
Construction Category: P
Construction Description: Level gauges/alarms

Tank ID: Not reported
Construction Category: R
Construction Description: Double wall - tank jacket

Tank ID: 11
Construction Category: C
Construction Description: Steel

Tank ID: 11
Construction Category: M
Construction Description: Spill containment bucket

Tank ID: 11
Construction Category: P
Construction Description: Level gauges/alarms

Tank ID: 11
Construction Category: R
Construction Description: Double wall - tank jacket

Tank ID: 10
Tank Capacity: 2125
Tank Location: ABOVEGROUND
Tank Status: U
Status Date: 10/01/2000
Install Date: 10/1/2000
Substance: T
Content Description: Hazardous Substance
Vessel Indicator: TANK
DEP Contractor: C

Piping:

Tank ID: Not reported
Piping Category: C
Piping Description: Fiberglass

Map ID
Direction
Distance
Elevation

MAP FINDINGS

Site

Database(s)

EDR ID Number
EPA ID Number

CLEARWATER CITY-MARSHALL ST WPC (Continued)

U004130486

Tank ID:	Not reported
Piping Category:	M
Piping Description:	Double wall - pipe jacket
Tank ID:	Not reported
Piping Category:	I
Piping Description:	Suction piping system
Tank ID:	11
Piping Category:	B
Piping Description:	Steel/galvanized metal
Tank ID:	11
Piping Category:	A
Piping Description:	Abv, no soil contact
Tank ID:	11
Piping Category:	I
Piping Description:	Suction piping system
Monitoring:	
Tank ID:	Not reported
Petro Monitoring Category:	Q
Monitoring Description:	Visual inspection of ASTs
Tank ID:	Not reported
Petro Monitoring Category:	F
Monitoring Description:	Monitor dbl wall tank space
Tank ID:	Not reported
Petro Monitoring Category:	K
Monitoring Description:	Monitor dbl wall pipe space
Tank ID:	11
Petro Monitoring Category:	Q
Monitoring Description:	Visual inspection of ASTs
Tank ID:	11
Petro Monitoring Category:	F
Monitoring Description:	Monitor dbl wall tank space
Owner:	
Owner ID:	4206
Owner Name:	CLEARWATER CITY
Owner Address:	100 S MYRTLE AVE #220
Owner Address 2:	ATTN: STORAGE TANK REGIS
Owner City,State,Zip:	CLEARWATER, FL 33765
Owner Contact:	DEBORAH MOORE
Owner Phone:	7275624750
Construction:	
Tank ID:	Not reported
Construction Category:	C
Construction Description:	Steel
Tank ID:	Not reported

Map ID
Direction
Distance
Elevation

MAP FINDINGS

Site

Database(s)

EDR ID Number
EPA ID Number

CLEARWATER CITY-MARSHALL ST WPC (Continued)

U004130486

Construction Category:	A
Construction Description:	Ball check valve
Tank ID:	Not reported
Construction Category:	M
Construction Description:	Spill containment bucket
Tank ID:	Not reported
Construction Category:	N
Construction Description:	Flow shut-Off
Tank ID:	Not reported
Construction Category:	P
Construction Description:	Level gauges/alarms
Tank ID:	Not reported
Construction Category:	R
Construction Description:	Double wall - tank jacket
Tank ID:	11
Construction Category:	C
Construction Description:	Steel
Tank ID:	11
Construction Category:	M
Construction Description:	Spill containment bucket
Tank ID:	11
Construction Category:	P
Construction Description:	Level gauges/alarms
Tank ID:	11
Construction Category:	R
Construction Description:	Double wall - tank jacket
Tank ID:	7
Tank Capacity:	10000
Tank Location:	ABOVEGROUND
Tank Status:	U
Status Date:	Not reported
Install Date:	6/1/1977
Substance:	T
Content Description:	Hazardous Substance
Vessel Indicator:	TANK
DEP Contractor:	C
Piping:	
Tank ID:	Not reported
Piping Category:	C
Piping Description:	Fiberglass
Tank ID:	Not reported
Piping Category:	M
Piping Description:	Double wall - pipe jacket
Tank ID:	Not reported
Piping Category:	I

Map ID
Direction
Distance
Elevation

MAP FINDINGS

Site

Database(s)

EDR ID Number
EPA ID Number

CLEARWATER CITY-MARSHALL ST WPC (Continued)

U004130486

Piping Description:	Suction piping system
Tank ID:	11
Piping Category:	B
Piping Description:	Steel/galvanized metal
Tank ID:	11
Piping Category:	A
Piping Description:	Abv, no soil contact
Tank ID:	11
Piping Category:	I
Piping Description:	Suction piping system
Monitoring:	
Tank ID:	Not reported
Petro Monitoring Category:	Q
Monitoring Description:	Visual inspection of ASTs
Tank ID:	Not reported
Petro Monitoring Category:	F
Monitoring Description:	Monitor dbl wall tank space
Tank ID:	Not reported
Petro Monitoring Category:	K
Monitoring Description:	Monitor dbl wall pipe space
Tank ID:	11
Petro Monitoring Category:	Q
Monitoring Description:	Visual inspection of ASTs
Tank ID:	11
Petro Monitoring Category:	F
Monitoring Description:	Monitor dbl wall tank space
Owner:	
Owner ID:	4206
Owner Name:	CLEARWATER CITY
Owner Address:	100 S MYRTLE AVE #220
Owner Address 2:	ATTN: STORAGE TANK REGIS
Owner City,State,Zip:	CLEARWATER, FL 33765
Owner Contact:	DEBORAH MOORE
Owner Phone:	7275624750
Construction:	
Tank ID:	Not reported
Construction Category:	C
Construction Description:	Steel
Tank ID:	Not reported
Construction Category:	A
Construction Description:	Ball check valve
Tank ID:	Not reported
Construction Category:	M
Construction Description:	Spill containment bucket

Map ID
Direction
Distance
Elevation

MAP FINDINGS

Site

Database(s)

EDR ID Number
EPA ID Number

CLEARWATER CITY-MARSHALL ST WPC (Continued)

U004130486

Tank ID:	Not reported
Construction Category:	N
Construction Description:	Flow shut-Off
Tank ID:	Not reported
Construction Category:	P
Construction Description:	Level gauges/alarms
Tank ID:	Not reported
Construction Category:	R
Construction Description:	Double wall - tank jacket
Tank ID:	11
Construction Category:	C
Construction Description:	Steel
Tank ID:	11
Construction Category:	M
Construction Description:	Spill containment bucket
Tank ID:	11
Construction Category:	P
Construction Description:	Level gauges/alarms
Tank ID:	11
Construction Category:	R
Construction Description:	Double wall - tank jacket
Tank ID:	6
Tank Capacity:	10000
Tank Location:	ABOVEGROUND
Tank Status:	U
Status Date:	Not reported
Install Date:	6/1/1977
Substance:	T
Content Description:	Hazardous Substance
Vessel Indicator:	TANK
DEP Contractor:	C
Piping:	
Tank ID:	Not reported
Piping Category:	C
Piping Description:	Fiberglass
Tank ID:	Not reported
Piping Category:	M
Piping Description:	Double wall - pipe jacket
Tank ID:	Not reported
Piping Category:	I
Piping Description:	Suction piping system
Tank ID:	11
Piping Category:	B
Piping Description:	Steel/galvanized metal
Tank ID:	11

Map ID
Direction
Distance
Elevation

MAP FINDINGS

Site

Database(s)

EDR ID Number
EPA ID Number

CLEARWATER CITY-MARSHALL ST WPC (Continued)

U004130486

Piping Category: A
Piping Description: Abv, no soil contact

Tank ID: 11
Piping Category: I
Piping Description: Suction piping system

Monitoring:
Tank ID: Not reported
Petro Monitoring Category: Q
Monitoring Description: Visual inspection of ASTs

Tank ID: Not reported
Petro Monitoring Category: F
Monitoring Description: Monitor dbl wall tank space

Tank ID: Not reported
Petro Monitoring Category: K
Monitoring Description: Monitor dbl wall pipe space

Tank ID: 11
Petro Monitoring Category: Q
Monitoring Description: Visual inspection of ASTs

Tank ID: 11
Petro Monitoring Category: F
Monitoring Description: Monitor dbl wall tank space

Owner:
Owner ID: 4206
Owner Name: CLEARWATER CITY
Owner Address: 100 S MYRTLE AVE #220
Owner Address 2: ATTN: STORAGE TANK REGIS
Owner City,State,Zip: CLEARWATER, FL 33765
Owner Contact: DEBORAH MOORE
Owner Phone: 7275624750

Construction:
Tank ID: Not reported
Construction Category: C
Construction Description: Steel

Tank ID: Not reported
Construction Category: A
Construction Description: Ball check valve

Tank ID: Not reported
Construction Category: M
Construction Description: Spill containment bucket

Tank ID: Not reported
Construction Category: N
Construction Description: Flow shut-Off

Tank ID: Not reported
Construction Category: P

Map ID
Direction
Distance
Elevation

MAP FINDINGS

Site

Database(s)

EDR ID Number
EPA ID Number

CLEARWATER CITY-MARSHALL ST WPC (Continued)

U004130486

Construction Description:	Level gauges/alarms
Tank ID:	Not reported
Construction Category:	R
Construction Description:	Double wall - tank jacket
Tank ID:	11
Construction Category:	C
Construction Description:	Steel
Tank ID:	11
Construction Category:	M
Construction Description:	Spill containment bucket
Tank ID:	11
Construction Category:	P
Construction Description:	Level gauges/alarms
Tank ID:	11
Construction Category:	R
Construction Description:	Double wall - tank jacket
Tank ID:	4
Tank Capacity:	1500
Tank Location:	ABOVEGROUND
Tank Status:	B
Status Date:	05/01/2006
Install Date:	8/1/1991
Substance:	G
Content Description:	Emerg Generator Diesel
Vessel Indicator:	TANK
DEP Contractor:	C
Piping:	
Tank ID:	Not reported
Piping Category:	C
Piping Description:	Fiberglass
Tank ID:	Not reported
Piping Category:	M
Piping Description:	Double wall - pipe jacket
Tank ID:	Not reported
Piping Category:	I
Piping Description:	Suction piping system
Tank ID:	11
Piping Category:	B
Piping Description:	Steel/galvanized metal
Tank ID:	11
Piping Category:	A
Piping Description:	Abv, no soil contact
Tank ID:	11
Piping Category:	I
Piping Description:	Suction piping system

Map ID
Direction
Distance
Elevation

MAP FINDINGS

Site

Database(s)

EDR ID Number
EPA ID Number

CLEARWATER CITY-MARSHALL ST WPC (Continued)

U004130486

Monitoring:

Tank ID:	Not reported
Petro Monitoring Category:	Q
Monitoring Description:	Visual inspection of ASTs
Tank ID:	Not reported
Petro Monitoring Category:	F
Monitoring Description:	Monitor dbl wall tank space
Tank ID:	Not reported
Petro Monitoring Category:	K
Monitoring Description:	Monitor dbl wall pipe space
Tank ID:	11
Petro Monitoring Category:	Q
Monitoring Description:	Visual inspection of ASTs
Tank ID:	11
Petro Monitoring Category:	F
Monitoring Description:	Monitor dbl wall tank space

Owner:

Owner ID:	4206
Owner Name:	CLEARWATER CITY
Owner Address:	100 S MYRTLE AVE #220
Owner Address 2:	ATTN: STORAGE TANK REGIS
Owner City,State,Zip:	CLEARWATER, FL 33765
Owner Contact:	DEBORAH MOORE
Owner Phone:	7275624750

Construction:

Tank ID:	Not reported
Construction Category:	C
Construction Description:	Steel
Tank ID:	Not reported
Construction Category:	A
Construction Description:	Ball check valve
Tank ID:	Not reported
Construction Category:	M
Construction Description:	Spill containment bucket
Tank ID:	Not reported
Construction Category:	N
Construction Description:	Flow shut-Off
Tank ID:	Not reported
Construction Category:	P
Construction Description:	Level gauges/alarms
Tank ID:	Not reported
Construction Category:	R
Construction Description:	Double wall - tank jacket
Tank ID:	11

Map ID
Direction
Distance
Elevation

MAP FINDINGS

Site

Database(s)

EDR ID Number
EPA ID Number

CLEARWATER CITY-MARSHALL ST WPC (Continued)

U004130486

Construction Category:	C
Construction Description:	Steel
Tank ID:	11
Construction Category:	M
Construction Description:	Spill containment bucket
Tank ID:	11
Construction Category:	P
Construction Description:	Level gauges/alarms
Tank ID:	11
Construction Category:	R
Construction Description:	Double wall - tank jacket
Tank ID:	3
Tank Capacity:	1500
Tank Location:	ABOVEGROUND
Tank Status:	B
Status Date:	08/01/2008
Install Date:	8/1/1991
Substance:	G
Content Description:	Emerg Generator Diesel
Vessel Indicator:	TANK
DEP Contractor:	C
Piping:	
Tank ID:	Not reported
Piping Category:	C
Piping Description:	Fiberglass
Tank ID:	Not reported
Piping Category:	M
Piping Description:	Double wall - pipe jacket
Tank ID:	Not reported
Piping Category:	I
Piping Description:	Suction piping system
Tank ID:	11
Piping Category:	B
Piping Description:	Steel/galvanized metal
Tank ID:	11
Piping Category:	A
Piping Description:	Abv, no soil contact
Tank ID:	11
Piping Category:	I
Piping Description:	Suction piping system
Monitoring:	
Tank ID:	Not reported
Petro Monitoring Category:	Q
Monitoring Description:	Visual inspection of ASTs

Map ID
Direction
Distance
Elevation

MAP FINDINGS

Site

Database(s)

EDR ID Number
EPA ID Number

CLEARWATER CITY-MARSHALL ST WPC (Continued)

U004130486

Tank ID:	Not reported
Petro Monitoring Category:	F
Monitoring Description:	Monitor dbl wall tank space
Tank ID:	Not reported
Petro Monitoring Category:	K
Monitoring Description:	Monitor dbl wall pipe space
Tank ID:	11
Petro Monitoring Category:	Q
Monitoring Description:	Visual inspection of ASTs
Tank ID:	11
Petro Monitoring Category:	F
Monitoring Description:	Monitor dbl wall tank space
Owner:	
Owner ID:	4206
Owner Name:	CLEARWATER CITY
Owner Address:	100 S MYRTLE AVE #220
Owner Address 2:	ATTN: STORAGE TANK REGIS
Owner City,State,Zip:	CLEARWATER, FL 33765
Owner Contact:	DEBORAH MOORE
Owner Phone:	7275624750
Construction:	
Tank ID:	Not reported
Construction Category:	C
Construction Description:	Steel
Tank ID:	Not reported
Construction Category:	A
Construction Description:	Ball check valve
Tank ID:	Not reported
Construction Category:	M
Construction Description:	Spill containment bucket
Tank ID:	Not reported
Construction Category:	N
Construction Description:	Flow shut-Off
Tank ID:	Not reported
Construction Category:	P
Construction Description:	Level gauges/alarms
Tank ID:	Not reported
Construction Category:	R
Construction Description:	Double wall - tank jacket
Tank ID:	11
Construction Category:	C
Construction Description:	Steel
Tank ID:	11
Construction Category:	M

Map ID
Direction
Distance
Elevation

MAP FINDINGS

Site

Database(s)

EDR ID Number
EPA ID Number

CLEARWATER CITY-MARSHALL ST WPC (Continued)

U004130486

Construction Description: Spill containment bucket

Tank ID: 11
Construction Category: P
Construction Description: Level gauges/alarms

Tank ID: 11
Construction Category: R
Construction Description: Double wall - tank jacket

SPILLS:

Name: Not reported
Address: 1605 HARBOR DRIVE
City,State,Zip: CLEARWATER, FL
OHMIT Incident Number: 56676
Incident Legacy: Not reported
On-Scene Response: No
Criminal Indicator: No
Hurricane Indicator: No
Incident Date: 10/26/2016
Incident Status: Pending-HQ
Incident Report Date: 10/26/2016

DWM CONTAM:

Name: CLEARWATER CITY-MARSHALL ST WPC
Address: 1605 HARBOR DR
City,State,Zip: CLEARWATER, FL
Program Site Id: 9046314
Lat DD: 27
Lat MM: 58
Lat SS: Not reported
Long DD: 82
Long MM: 47
Long SS: 18
Office/ District: SWD
Program Area: PETROLEUM
Priority Score: Not reported
Datum: 0
Method: AGPS
Facility Status: CLOSED-STCM
Facility Type: Not reported
Score Effective Date: Not reported
Score When Ranked: Not reported
Rank: Not reported
Operator: Not reported
Phone: Not reported
Name Changed: Not reported
Addr Changed: Not reported
Related Party ID: Not reported
Primary RP Role: Not reported
RP Begin Date: Not reported
RP Name: Not reported
RP Address1: Not reported
RP Address2: Not reported

Map ID
Direction
Distance
Elevation

MAP FINDINGS

Site

Database(s)

EDR ID Number
EPA ID Number

CLEARWATER CITY-MARSHALL ST WPC (Continued)

U004130486

RP City: Not reported
RP State: Not reported
RP Zip5: Not reported
RP Zip4: Not reported
Contact: Not reported
RP Phone: Not reported
RP Extension: Not reported
Site Manager: Not reported

FL Financial Assurance 3:

Name: CLEARWATER CITY-MARSHALL ST WPC
Address: 1605 HARBOR DR
City,State,Zip: CLEARWATER, FL 33755
Region: 3
Facility ID: 9046314
Facility Phone: 7274626660
Facility Status: OPEN
Facility Type: H
Type Description: Local Government
DEP CO: C
Financial Responsibility: INSURANCE
Insurance Company: COMMERCE & INDUSTRY
Effective Date: 05/20/2008
Expire Date: 05/20/2009
Owner ID: 4206
Owner Name: CLEARWATER CITY
Owner Address: 100 S MYRTLE AVE #220
Owner Address2: ATTN: STORAGE TANK REGIS
Owner City,St,Zip: CLEARWATER, FL 33765
Contact: DEBORAH MOORE
Resp Party Phone: 7275624750

Name: CLEARWATER CITY-MARSHALL ST WPC
Address: 1605 HARBOR DR
City,State,Zip: CLEARWATER, FL 33755
Region: 3
Facility ID: 9046314
Facility Phone: 7274626660
Facility Status: OPEN
Facility Type: H
Type Description: Local Government
DEP CO: C
Financial Responsibility: INSURANCE
Insurance Company: COMMERCE & INDUSTRY
Effective Date: 05/20/2009
Expire Date: 05/20/2010
Owner ID: 4206
Owner Name: CLEARWATER CITY
Owner Address: 100 S MYRTLE AVE #220
Owner Address2: ATTN: STORAGE TANK REGIS
Owner City,St,Zip: CLEARWATER, FL 33765
Contact: DEBORAH MOORE
Resp Party Phone: 7275624750

Name: CLEARWATER CITY-MARSHALL ST WPC
Address: 1605 HARBOR DR
City,State,Zip: CLEARWATER, FL 33755

Map ID
Direction
Distance
Elevation

MAP FINDINGS

Site

Database(s)

EDR ID Number
EPA ID Number

CLEARWATER CITY-MARSHALL ST WPC (Continued)

U004130486

Region: 3
Facility ID: 9046314
Facility Phone: 7274626660
Facility Status: OPEN
Facility Type: H
Type Description: Local Government
DEP CO: C
Financial Responsibility: INSURANCE
Insurance Company: COMMERCE & INDUSTRY
Effective Date: 05/20/2010
Expire Date: 05/20/2011
Owner ID: 4206
Owner Name: CLEARWATER CITY
Owner Address: 100 S MYRTLE AVE #220
Owner Address2: ATTN: STORAGE TANK REGIS
Owner City,St,Zip: CLEARWATER, FL 33765
Contact: DEBORAH MOORE
Resp Party Phone: 7275624750

Name: CLEARWATER CITY-MARSHALL ST WPC
Address: 1605 HARBOR DR
City,State,Zip: CLEARWATER, FL 33755
Region: 3
Facility ID: 9046314
Facility Phone: 7274626660
Facility Status: OPEN
Facility Type: H
Type Description: Local Government
DEP CO: C
Financial Responsibility: INSURANCE
Insurance Company: COMMERCE & INDUSTRY
Effective Date: 05/20/2011
Expire Date: 05/20/2012
Owner ID: 4206
Owner Name: CLEARWATER CITY
Owner Address: 100 S MYRTLE AVE #220
Owner Address2: ATTN: STORAGE TANK REGIS
Owner City,St,Zip: CLEARWATER, FL 33765
Contact: DEBORAH MOORE
Resp Party Phone: 7275624750

Name: CLEARWATER CITY-MARSHALL ST WPC
Address: 1605 HARBOR DR
City,State,Zip: CLEARWATER, FL 33755
Region: 3
Facility ID: 9046314
Facility Phone: 7274626660
Facility Status: OPEN
Facility Type: H
Type Description: Local Government
DEP CO: C
Financial Responsibility: INSURANCE
Insurance Company: COMMERCE & INDUSTRY
Effective Date: 05/20/2012
Expire Date: 05/20/2013
Owner ID: 4206
Owner Name: CLEARWATER CITY

Map ID
Direction
Distance
Elevation

MAP FINDINGS

Site

Database(s)

EDR ID Number
EPA ID Number

CLEARWATER CITY-MARSHALL ST WPC (Continued)

U004130486

Owner Address: 100 S MYRTLE AVE #220
Owner Address2: ATTN: STORAGE TANK REGIS
Owner City,St,Zip: CLEARWATER, FL 33765
Contact: DEBORAH MOORE
Resp Party Phone: 7275624750

Name: CLEARWATER CITY-MARSHALL ST WPC
Address: 1605 HARBOR DR
City,State,Zip: CLEARWATER, FL 33755
Region: 3
Facility ID: 9046314
Facility Phone: 7274626660
Facility Status: OPEN
Facility Type: H
Type Description: Local Government
DEP CO: C
Financial Responsibility: INSURANCE
Insurance Company: COMMERCE & INDUSTRY
Effective Date: 05/20/2014
Expire Date: 05/20/2015
Owner ID: 4206
Owner Name: CLEARWATER CITY
Owner Address: 100 S MYRTLE AVE #220
Owner Address2: ATTN: STORAGE TANK REGIS
Owner City,St,Zip: CLEARWATER, FL 33765
Contact: DEBORAH MOORE
Resp Party Phone: 7275624750

Name: CLEARWATER CITY-MARSHALL ST WPC
Address: 1605 HARBOR DR
City,State,Zip: CLEARWATER, FL 33755
Region: 3
Facility ID: 9046314
Facility Phone: 7274626660
Facility Status: OPEN
Facility Type: H
Type Description: Local Government
DEP CO: C
Financial Responsibility: INSURANCE
Insurance Company: COMMERCE & INDUSTRY
Effective Date: 05/20/2015
Expire Date: 05/20/2016
Owner ID: 4206
Owner Name: CLEARWATER CITY
Owner Address: 100 S MYRTLE AVE #220
Owner Address2: ATTN: STORAGE TANK REGIS
Owner City,St,Zip: CLEARWATER, FL 33765
Contact: DEBORAH MOORE
Resp Party Phone: 7275624750

Name: CLEARWATER CITY-MARSHALL ST WPC
Address: 1605 HARBOR DR
City,State,Zip: CLEARWATER, FL 33755
Region: 3
Facility ID: 9046314
Facility Phone: 7274626660
Facility Status: OPEN

Map ID
Direction
Distance
Elevation

MAP FINDINGS

Site

Database(s)

EDR ID Number
EPA ID Number

CLEARWATER CITY-MARSHALL ST WPC (Continued)

U004130486

Facility Type: H
Type Description: Local Government
DEP CO: C
Financial Responsibility: INSURANCE
Insurance Company: COMMERCE & INDUSTRY
Effective Date: 05/20/2016
Expire Date: 05/20/2017
Owner ID: 4206
Owner Name: CLEARWATER CITY
Owner Address: 100 S MYRTLE AVE #220
Owner Address2: ATTN: STORAGE TANK REGIS
Owner City,St,Zip: CLEARWATER, FL 33765
Contact: DEBORAH MOORE
Resp Party Phone: 7275624750

Name: CLEARWATER CITY-MARSHALL ST WPC
Address: 1605 HARBOR DR
City,State,Zip: CLEARWATER, FL 33755
Region: 3
Facility ID: 9046314
Facility Phone: 7274626660
Facility Status: OPEN
Facility Type: H
Type Description: Local Government
DEP CO: C
Financial Responsibility: INSURANCE
Insurance Company: COMMERCE & INDUSTRY
Effective Date: 05/20/2017
Expire Date: 05/20/2018
Owner ID: 4206
Owner Name: CLEARWATER CITY
Owner Address: 100 S MYRTLE AVE #220
Owner Address2: ATTN: STORAGE TANK REGIS
Owner City,St,Zip: CLEARWATER, FL 33765
Contact: DEBORAH MOORE
Resp Party Phone: 7275624750

Name: CLEARWATER CITY-MARSHALL ST WPC
Address: 1605 HARBOR DR
City,State,Zip: CLEARWATER, FL 33755
Region: 3
Facility ID: 9046314
Facility Phone: 7274626660
Facility Status: OPEN
Facility Type: H
Type Description: Local Government
DEP CO: C
Financial Responsibility: INSURANCE
Insurance Company: COMMERCE & INDUSTRY INSURANCE CO
Effective Date: 05/20/2018
Expire Date: 05/20/2019
Owner ID: 4206
Owner Name: CLEARWATER CITY
Owner Address: 100 S MYRTLE AVE #220
Owner Address2: ATTN: STORAGE TANK REGIS
Owner City,St,Zip: CLEARWATER, FL 33765
Contact: DEBORAH MOORE

Map ID
Direction
Distance
Elevation

MAP FINDINGS

Site

Database(s)

EDR ID Number
EPA ID Number

CLEARWATER CITY-MARSHALL ST WPC (Continued)

U004130486

Resp Party Phone: 7275624750

Name: CLEARWATER CITY-MARSHALL ST WPC
Address: 1605 HARBOR DR
City,State,Zip: CLEARWATER, FL 33755
Region: 3
Facility ID: 9046314
Facility Phone: 7274626660
Facility Status: OPEN
Facility Type: H
Type Description: Local Government
DEP CO: C
Financial Responsibility: INSURANCE
Insurance Company: COMMERCE & INDUSTRY INSURANCE CO
Effective Date: 05/20/2019
Expire Date: 05/20/2020
Owner ID: 4206
Owner Name: CLEARWATER CITY
Owner Address: 100 S MYRTLE AVE #220
Owner Address2: ATTN: STORAGE TANK REGIS
Owner City,St,Zip: CLEARWATER, FL 33765
Contact: DEBORAH MOORE
Resp Party Phone: 7275624750

Name: CLEARWATER CITY-MARSHALL ST WPC
Address: 1605 HARBOR DR
City,State,Zip: CLEARWATER, FL 33755
Region: 3
Facility ID: 9046314
Facility Phone: 7274626660
Facility Status: OPEN
Facility Type: H
Type Description: Local Government
DEP CO: C
Financial Responsibility: INSURANCE
Insurance Company: COMMERCE & INDUSTRY INSURANCE CO
Effective Date: 05/20/2021
Expire Date: 05/20/2022
Owner ID: 4206
Owner Name: CLEARWATER CITY
Owner Address: 100 S MYRTLE AVE #220
Owner Address2: ATTN: STORAGE TANK REGIS
Owner City,St,Zip: CLEARWATER, FL 33765
Contact: DEBORAH MOORE
Resp Party Phone: 7275624750

Name: CLEARWATER CITY-MARSHALL ST WPC
Address: 1605 HARBOR DR
City,State,Zip: CLEARWATER, FL 33755
Region: 3
Facility ID: 9046314
Facility Phone: 7274626660
Facility Status: OPEN
Facility Type: H
Type Description: Local Government
DEP CO: C
Financial Responsibility: INSURANCE

Map ID
Direction
Distance
Elevation

MAP FINDINGS

Site

Database(s)

EDR ID Number
EPA ID Number

CLEARWATER CITY-MARSHALL ST WPC (Continued)

U004130486

Insurance Company: COMMERCE & INDUSTRY INSURANCE CO
Effective Date: 05/20/2022
Expire Date: 05/20/2023
Owner ID: 4206
Owner Name: CLEARWATER CITY
Owner Address: 100 S MYRTLE AVE #220
Owner Address2: ATTN: STORAGE TANK REGIS
Owner City,St,Zip: CLEARWATER, FL 33765
Contact: DEBORAH MOORE
Resp Party Phone: 7275624750

Name: CLEARWATER CITY-MARSHALL ST WPC
Address: 1605 HARBOR DR
City,State,Zip: CLEARWATER, FL 33755
Region: 3
Facility ID: 9046314
Facility Phone: 7274626660
Facility Status: OPEN
Facility Type: H
Type Description: Local Government
DEP CO: C
Financial Responsibility: INSURANCE
Insurance Company: FPLIPA
Effective Date: 05/20/1992
Expire Date: 05/20/1995
Owner ID: 4206
Owner Name: CLEARWATER CITY
Owner Address: 100 S MYRTLE AVE #220
Owner Address2: ATTN: STORAGE TANK REGIS
Owner City,St,Zip: CLEARWATER, FL 33765
Contact: DEBORAH MOORE
Resp Party Phone: 7275624750

Name: CLEARWATER CITY-MARSHALL ST WPC
Address: 1605 HARBOR DR
City,State,Zip: CLEARWATER, FL 33755
Region: 3
Facility ID: 9046314
Facility Phone: 7274626660
Facility Status: OPEN
Facility Type: H
Type Description: Local Government
DEP CO: C
Financial Responsibility: INSURANCE
Insurance Company: PLUS
Effective Date: 05/20/1995
Expire Date: 05/20/1998
Owner ID: 4206
Owner Name: CLEARWATER CITY
Owner Address: 100 S MYRTLE AVE #220
Owner Address2: ATTN: STORAGE TANK REGIS
Owner City,St,Zip: CLEARWATER, FL 33765
Contact: DEBORAH MOORE
Resp Party Phone: 7275624750

Map ID
 Direction
 Distance
 Elevation

MAP FINDINGS

Site

Database(s)

EDR ID Number
 EPA ID Number

E16 **MARSHALL ST. ADVANCED POLLUTION CONTROL FACILITY** **RMP** **1011830817**
NE **1605 HARBOR DRIVE** **PFAS ECHO** **N/A**
1/8-1/4 **CLEARWATER, FL 34615**

0.234 mi.
1233 ft. **Site 4 of 4 in cluster E**

Relative:
Lower

RMP:
 Facility ID: 31190
 Name: MARSHALL ST. ADVANCED POLLUTION CONTROL FACILITY
 Address: 1605 HARBOR DRIVE
 Address 2: Not reported
 City,State,Zip: CLEARWATER, FL 34615
 LEPC city: District 8 LEPC
 Facility decimal latitude: 27.981389
 Facility decimal longitude: -082.788333
 Is facility in county box: T
 LatLong method: I6
 LatLong description: CE
 Home page web address: Not reported
 Facility telephone: Not reported
 Facility email: Not reported
 Facility DUNS #: Not reported
 Parents name: City of Clearwater
 Partners name: Not reported
 Parents DUNS #: Not reported
 Partners DUNS #: Not reported
 Operators name: City of Clearwater
 Operators telephone: 7275627248
 Operators address: Water Pollution Control Division
 Operators address2: 1650 N Arcturas Ave., Bldg C
 Operators City,St,Zip: Clearwater, FL 33765
 RMP implementation contact: John Milligan
 RMP contact title: WPC Superintendent
 Emergency contact: Jeff Borden
 Emergency contact title: WPC Lead Operator
 Emergency contact telephone: 7272247690
 24 hour emergency telephone: 7274626660
 Emergency contact ext/pin #: Not reported
 Number of full time employees: 36
 EPA ID: Not reported
 Facility ID provided by CEPP0: 100000063646
 Is facility covered by OSHA PSM: T
 Is facility covered by EPCRA 302: T
 Is fac. covered by CAA Title V 112(2): F
 Clean air op. permit/State ID: Not reported
 Last safety insp. dat: 2003-07-01 00:00:00
 Inspected by: Department of Community Affairs
 Is it OSHA approved with star/merit ranking: False
 Will RMP involve predictive filing: False
 Submission type: Resubmission
 RMP description: Not reported
 Facility has no accident hist. recs: True
 Foreign owner's address: Not reported
 Foreign owner's zip: Not reported
 Foreign owner's country: Not reported
 Claim # of employees as CBI: False
 Date RMP accepted by EPA: 2004-06-30 00:00:00
 Date of error Report: Not reported
 Date RMP received: 2004-06-09 00:00:00

Map ID
 Direction
 Distance
 Elevation

MAP FINDINGS

Site

Database(s)

EDR ID Number
 EPA ID Number

MARSHALL ST. ADVANCED POLLUTION CONTROL FACILITY (Continued)

1011830817

Does RMP contain graphics files:	False
Does RMP contain attachments:	False
Was certification letter received:	True
RMP submission method:	RMP*Submit
Does RMP contain CBI substantiation:	False
Does RMP contain electronic waiver:	False
Date RMP postmarked:	2004-06-07 00:00:00
Is RMP complete:	True
Date of de-registration:	2008-03-25 00:00:00
Date de-registration is effective:	2008-03-10 00:00:00
Aniversary date:	2009-06-07 00:00:00
Does RMP contain CBI data:	False
Does RMP contain unsanitized CBI version:	False
RMP version #:	3.1
FRS latitude:	27.982194
FRS longitude:	-82.788583000000003
FRS Description:	FACILITY CENTROID
FRS Method:	INTERPOLATION-PHOTO
Emergency Responses:	
ER plan most recent review date:	Not reported
ER plan most recent employee training date:	Not reported
Local agency coordinating ER plan:	LEPC: District 8
Telephone of the coordinating local agency:	7275705151
Federal regulation:	True
OSHA 1910 120:	False
SPCC:	False
RCRA:	False
OPA 90:	False
EPCRA:	True
Other Regulations:	Not reported
Processes:	
Process ID:	45279
Optional facility description:	chlorination
Program level:	3
Record contains CBI data:	False
Process NAICS:	
NAICS code description:	Water Supply and Irrigation Systems
Prevention Program 3:	
Safety review date:	2004-01-21 00:00:00
Most recent PHA date:	2003-11-30 00:00:00
Process Hazard Analysis:	What if
Expected PHA changes completion date:	2003-04-29 00:00:00
Major Hazard:	Toxic Release, Fire, Explosion, Equipment failure, Hurricanes, heavy equipment malfunction
Process Control:	Vents, Manual shutoffs, Automatic shutoffs, Alarms
Mitigation Systems:	Enclosure
Monitoring/Detection:	Process area detector
Changes since the last process hazard analysis:	Install process detection
Most recent review of op. procedures:	2004-04-01 00:00:00
Most recent training progs review/update:	2004-01-21 00:00:00
Training:	Classroom
Competency testing:	Written test, Demonstration, Observation
Most recent maintenance review date:	2004-01-21 00:00:00

Map ID
Direction
Distance
Elevation

MAP FINDINGS

Site

Database(s)

EDR ID Number
EPA ID Number

MARSHALL ST. ADVANCED POLLUTION CONTROL FACILITY (Continued)

1011830817

Most recent equipment inspection date: 2004-01-21 00:00:00
Equipment tested: quarterly inspection/maintenance performed on the chlorination system/equipment

Most recent changes by mgmt: Not reported
Date of most recent review/update: 2004-01-21 00:00:00
Date of pre-start review: Not reported
Most recent compliance audit date: 2003-07-01 00:00:00
Expected date of audit completion: 2003-11-01 00:00:00
Most recent incident investigation: Not reported
Expected date of investigation changes: Not reported
Date of participation plan review: 2004-01-21 00:00:00
Date of hot work permit review: 2004-01-21 00:00:00
Date of contractor safety review: 2004-01-21 00:00:00
Date of contractor safety eval. review: 2004-01-21 00:00:00
Record has CBI data: False

Process Chemicals:
Chemical name: Chlorine
Process Chemicals qty in lbs: 20000

Process ID: 45280
Optional facility description: dechlorination
Program level: 3
Record contains CBI data: False

Process NAICS:
NAICS code description: Water Supply and Irrigation Systems

Prevention Program 3:
Safety review date: 2004-01-21 00:00:00
Most recent PHA date: Not reported
Process Hazard Analysis: What if
Expected PHA changes completion date: 2003-04-29 00:00:00
Major Hazard: Toxic Release, Fire, Explosion, Equipment failure, Hurricanes
Process Control: Vents, Manual shutoffs, Automatic shutoffs, Alarms
Mitigation Systems: Enclosure
Monitoring/Detection: Process area detector
Changes since the last process hazard analysis: Install process control
Most recent review of op. procedures: 2004-01-21 00:00:00
Most recent training progs review/update: 2004-01-21 00:00:00
Training: Classroom
Competency testing: Written test, Demonstration, Observation
Most recent maintenance review date: 2004-01-21 00:00:00
Most recent equipment inspection date: 2004-01-21 00:00:00
Equipment tested: quarterly inspection/maintenance performed on the dechlorination system/equipment

Most recent changes by mgmt: Not reported
Date of most recent review/update: 2004-01-21 00:00:00
Date of pre-start review: Not reported
Most recent compliance audit date: 2003-07-01 00:00:00
Expected date of audit completion: 2003-11-01 00:00:00
Most recent incident investigation: Not reported
Expected date of investigation changes: Not reported
Date of participation plan review: 2004-01-21 00:00:00
Date of hot work permit review: 2004-01-21 00:00:00
Date of contractor safety review: 2004-01-21 00:00:00

Map ID
Direction
Distance
Elevation

MAP FINDINGS

Site

Database(s)

EDR ID Number
EPA ID Number

MARSHALL ST. ADVANCED POLLUTION CONTROL FACILITY (Continued)

1011830817

Date of contractor safety eval. review: 2004-01-21 00:00:00
Record has CBI data: False

Process Chemicals:
Chemical name: Sulfur dioxide (anhydrous)
Process Chemicals qty in lbs: 12000

Facility ID: 47670
Name: MARSHALL ST. ADVANCED POLLUTION CONTROL FACILITY
Address: 1605 HARBOR DRIVE
Address 2: Not reported
City,State,Zip: CLEARWATER, FL 34615
LEPC city: District 8 LEPC
Facility decimal latitude: 27.981389
Facility decimal longitude: -082.788333
Is facility in county box: T
LatLong method: I4
LatLong description: CE
Home page web address: Not reported
Facility telephone: Not reported
Facility email: Not reported
Facility DUNS #: Not reported
Parents name: City of Clearwater
Partners name: Not reported
Parents DUNS #: Not reported
Partners DUNS #: Not reported
Operators name: City of Clearwater
Operators telephone: 7274626660
Operators address: Water Pollution Control Division
Operators address2: 1650 N Arcturas Ave., Bldg C
Operators City,St,Zip: Clearwater, FL 33765
RMP implementation contact: John Milligan
RMP contact title: WPC Superintendent
Emergency contact: Jeff Borden
Emergency contact title: WPC Lead Operator
Emergency contact telephone: 7272247690
24 hour emergency telephone: 7274626660
Emergency contact ext/pin #: Not reported
Number of full time employees: 36
EPA ID: Not reported
Facility ID provided by CEPPO: 100000063646
Is facility covered by OSHA PSM: T
Is facility covered by EPCRA 302: T
Is fac. covered by CAA Title V 112(2): F
Clean air op. permit/State ID: Not reported
Last safety insp. dat: 2003-07-01 00:00:00
Inspected by: Department of Community Affairs
Is it OSHA approved with star/merit ranking: False
Will RMP involve predictive filing: False
Submission type: Correction
RMP description: Not reported
Facility has no accident hist. recs: False
Foreign owner's address: Not reported
Foreign owner's zip: Not reported
Foreign owner's country: Not reported

Map ID
 Direction
 Distance
 Elevation

MAP FINDINGS

Site

Database(s)

EDR ID Number
 EPA ID Number

MARSHALL ST. ADVANCED POLLUTION CONTROL FACILITY (Continued)

1011830817

Claim # of employees as CBI:	False
Date RMP accepted by EPA:	2007-02-22 00:00:00
Date of error Report:	Not reported
Date RMP received:	2007-02-21 00:00:00
Does RMP contain graphics files:	False
Does RMP contain attachments:	False
Was certification letter received:	True
RMP submission method:	RMP*Submit
Does RMP contain CBI substantiation:	False
Does RMP contain electronic waiver:	False
Date RMP postmarked:	2007-02-16 00:00:00
Is RMP complete:	True
Date of de-registration:	2008-03-25 00:00:00
Date de-registration is effective:	2008-03-10 00:00:00
Aniversary date:	2009-06-07 00:00:00
Does RMP contain CBI data:	False
Does RMP contain unsanitized CBI version:	False
RMP version #:	3.8
FRS latitude:	27.982194
FRS longitude:	-82.788583000000003
FRS Description:	FACILITY CENTROID
FRS Method:	INTERPOLATION-PHOTO
Accident History:	
Accident History ID:	7603
facid:	47670
Accident Date:	2006-10-01 00:00:00
Accident Time:	10:0
NAICS code:	22132
Accident release duration:	00001
Release Event:	Gas
Release Source:	Storage Vessel
Wind speed:	5
Wind speed units:	a
Wind direction:	S
Temperature:	85
Stability class:	B
Precipitation was present:	False
Weather was unknown:	False
Num. of on-site workers killed:	0
Num. of responders killed:	0
Num. of public deaths:	0
Num. of on-site workers injured:	1
Num. of responders injured:	0
Num. of public injured:	0
Property damage in dollars:	0
Num. of on-site deaths:	0
Num. of hospitalizations:	0
Num. of other medical treatments:	0
Num. of evacuated:	0
Num. of sheltered in place:	0
Off-site property damage in dollars:	0
Environmental damage:	Not reported
Initiating event:	b
Contributing factor:	Human error, Improper procedure
Were offsite responders notified:	Notified and Responded
Changes Made:	Revised maintenance, Revised training, Revised operating procedure, New process control

Map ID
 Direction
 Distance
 Elevation

MAP FINDINGS

Site

Database(s)

EDR ID Number
 EPA ID Number

MARSHALL ST. ADVANCED POLLUTION CONTROL FACILITY (Continued)

1011830817

Record contains CBI data:	False
Accident Chemicals:	
Chemical released:	Chlorine
Quantity of chemical released in pounds:	2
Percent weight of chemical released:	100
Emergency Responses:	
ER plan most recent review date:	Not reported
ER plan most recent employee training date:	Not reported
Local agency coordinating ER plan:	LEPC: District 8
Telephone of the coordinating local agency:	7275705151
Federal regulation:	True
OSHA 1910 120:	False
SPCC:	False
RCRA:	False
OPA 90:	False
EPCRA:	True
Other Regulations:	Not reported
Processes:	
Process ID:	69113
Optional facility description:	chlorination
Program level:	3
Record contains CBI data:	False
Process NAICS:	
NAICS code description:	Water Supply and Irrigation Systems
Prevention Program 3:	
Safety review date:	2004-01-21 00:00:00
Most recent PHA date:	2003-11-30 00:00:00
Process Hazard Analysis:	What if
Expected PHA changes completion date:	2003-04-29 00:00:00
Major Hazard:	Toxic Release, Fire, Explosion, Equipment failure, Hurricanes, heavy equipment malfunction
Process Control:	Vents, Manual shutoffs, Automatic shutoffs, Alarms
Mitigation Systems:	Enclosure
Monitoring/Detection:	Process area detector
Changes since the last process hazard analysis:	Install process detection
Most recent review of op. procedures:	2006-12-07 00:00:00
Most recent training progs review/update:	2007-01-08 00:00:00
Training:	Classroom
Competency testing:	Written test, Demonstration, Observation
Most recent maintenance review date:	2004-01-21 00:00:00
Most recent equipment inspection date:	2004-01-21 00:00:00
Equipment tested:	quarterly inspection/maintenance performed on the chlorination system/equipment
Most recent changes by mgmt:	Not reported
Date of most recent review/update:	2004-01-21 00:00:00
Date of pre-start review:	Not reported
Most recent compliance audit date:	2003-07-01 00:00:00
Expected date of audit completion:	2003-11-01 00:00:00
Most recent incident investigation:	Not reported
Expected date of investigation changes:	Not reported
Date of participation plan review:	2004-01-21 00:00:00

Map ID
Direction
Distance
Elevation

MAP FINDINGS

Site

Database(s)

EDR ID Number
EPA ID Number

MARSHALL ST. ADVANCED POLLUTION CONTROL FACILITY (Continued)

1011830817

Date of hot work permit review:	2004-01-21 00:00:00
Date of contractor safety review:	2004-01-21 00:00:00
Date of contractor safety eval. review:	2004-01-21 00:00:00
Record has CBI data:	False
Process Chemicals:	
Chemical name:	Chlorine
Process Chemicals qty in lbs:	20000
Process ID:	69114
Optional facility description:	dechlorination
Program level:	3
Record contains CBI data:	False
Process NAICS:	
NAICS code description:	Water Supply and Irrigation Systems
Prevention Program 3:	
Safety review date:	2004-01-21 00:00:00
Most recent PHA date:	Not reported
Process Hazard Analysis:	What if
Expected PHA changes completion date:	2003-04-29 00:00:00
Major Hazard:	Toxic Release, Fire, Explosion, Equipment failure, Hurricanes
Process Control:	Vents, Manual shutoffs, Automatic shutoffs, Alarms
Mitigation Systems:	Enclosure
Monitoring/Detection:	Process area detector
Changes since the last process hazard analysis:	Install process control
Most recent review of op. procedures:	2007-01-08 00:00:00
Most recent training progs review/update:	2007-01-08 00:00:00
Training:	Classroom
Competency testing:	Written test, Demonstration, Observation
Most recent maintenance review date:	2007-01-08 00:00:00
Most recent equipment inspection date:	2007-01-08 00:00:00
Equipment tested:	quarterly inspection/maintenance performed on the dechlorination system/equipment
Most recent changes by mgmt:	Not reported
Date of most recent review/update:	2004-01-21 00:00:00
Date of pre-start review:	Not reported
Most recent compliance audit date:	2003-07-01 00:00:00
Expected date of audit completion:	2003-11-01 00:00:00
Most recent incident investigation:	Not reported
Expected date of investigation changes:	Not reported
Date of participation plan review:	2004-01-21 00:00:00
Date of hot work permit review:	2007-01-08 00:00:00
Date of contractor safety review:	2007-01-08 00:00:00
Date of contractor safety eval. review:	2007-01-08 00:00:00
Record has CBI data:	False
Process Chemicals:	
Chemical name:	Sulfur dioxide (anhydrous)
Process Chemicals qty in lbs:	12000

Map ID
Direction
Distance
Elevation

MAP FINDINGS

Site

Database(s)

EDR ID Number
EPA ID Number

MARSHALL ST. ADVANCED POLLUTION CONTROL FACILITY (Continued)

1011830817

PFAS ECHO:

Name:	MARSHALL ST. ADVANCED POLLUTION CONTROL FACILITY
Address:	Not reported
City,State,Zip:	CLEARWATER, FL
Latitude:	27.98152
Longitude:	-82.787233
Count:	1
County:	PINELLAS
Status:	Active
Region:	04
Industry:	Waste Management
ECHO Facility Report:	https://echo.epa.gov/detailed-facility-report?fid=110007454165
Facility Percent Minority:	29.711
Facility Derived Tribes:	-
Facility Population:	4454.55
EPA Programs:	CAA; CWA; RCRA
Federal Facility:	No
Federal Agency:	-
Facility FIPS Code:	12103
Facility Indian Country Flag:	N
Facility Collection Method:	INTERPOLATION-PHOTO
Facility Derived HUC:	03100207
Facility Derived WBD:	031002070503
Facility Derived CD113:	13
Facility Derived CB2010:	121030262001001
Facility Major Flag:	Y
Facility Active Flag:	Y
Facility Inspection Count:	13
Facility Date Last Inspection:	3/3/2023
Facility Days Last Inspection:	120
Facility Informal Count:	19
Facility Date Last Informal Action:	5/24/2023
Facility Formal Action Count:	2
Facility Date Last Formal Action:	7/16/2021
Facility Total Penalties:	0
Facility Penalty Count:	-
Facility Date Last Penalty:	1/27/2011
Facility Last Penalty AMT:	41,940
Facility QTRS With NC:	9
Facility Programs With SNC:	0
Facility Compliance Status:	Violation Identified
Facility SNC Flag:	N
AIR Flag:	Y
NPDES Flag:	Y
SDWIS Flag:	N
RCRA Flag:	Y
TRI Flag:	N
GHG Flag:	N
AIR IDS:	FL0000001210300228
CAA Permit Types:	No Classification In ICIS
CAA NAICS:	924110
CAA SICS:	9511
NPDES IDS:	FL0021857 FLG070922 FLL021857 FLR10BT24 FLR10KJ00 FLRNEE442
CWA Permit Types:	Major, Minor
CWA NAICS:	221320 924110
CWA SICS:	4952 9511
RCRA IDS:	FLD984215871

Map ID
Direction
Distance
Elevation

MAP FINDINGS

Site

Database(s)

EDR ID Number
EPA ID Number

MARSHALL ST. ADVANCED POLLUTION CONTROL FACILITY (Continued)

1011830817

RCRA Permit Types: VSQG
RCRA NAICS: 22132
SDWA IDS: -
SDWA System Types: -
SDWA Compliance Status: -
SDWA SNC Flag: N
TRI IDS: -
TRI Releases Transfers: -
TRI On Site Releases: -
TRI Off Site Transfers: -
TRI Reporter: -
Facility IMP Water Flag: Y
EJSCREEN Flag US: Y
EJSCREEN Report: https://ejscreen.epa.gov/mapper/mobile/EJSCREEN_mobile.aspx?geometry=%7B%22x%22:-82.787233,%22y%22:27.98152,%22spatialReference%22:%7B%22wkid%22:4326%7D%7D&unit=9035&areatype=&areaid=&basemap=streets&distance=1

17
NNE
1/8-1/4
0.235 mi.
1242 ft.

**CLEARWATER MARSHALL ST WWTP
1650 HARBOR DR
CLEARWATER, FL 33755**

**AST A100478311
N/A**

**Relative:
Lower
Actual:
8 ft.**

AST:
Facility ID: 9804941
Name: CLEARWATER MARSHALL ST WWTP
Address: 1650 HARBOR DR
City,State,Zip: CLEARWATER, FL 33755
Facility Phone: 7272247038
Facility Status: OPEN
Facility Type: L
Type Description: Chemical user
Depco: P
Region: STATE
Positioning Method: Not reported
Latitude/Longitude: Not reported

Tank:
Tank ID: 1
Tank Capacity: 4400
Tank Location: ABOVEGROUND
Tank Status: T
Status Date: 07/17/2019
Install Date: 6/1/2004
Substance: Z
Content Description: Other Non Regulated
Vessel Indicator: TANK
DEP Contractor: P

Owner:
Owner ID: 72707
Owner Name: EVOQUA WATER TECHNOLOGIES
Owner Address: 2650 TALLEVAST RD
Owner Address 2: ATTN: STORAGE TANK REGIS
Owner City,State,Zip: SARASOTA, FL 34243
Owner Contact: RYAN HANSEN
Owner Phone: 9413597942

MAP FINDINGS

Map ID			EDR ID Number
Direction			EPA ID Number
Distance			
Elevation	Site	Database(s)	

D18 ESE 1/8-1/4 0.240 mi. 1268 ft.	CENTER DIGESTIVE HEALTHCARE 1260 MARTIN LUTHER KING JR S A CLEARWATER, FL 33756 Site 2 of 3 in cluster D	HAZ WASTE	S130106352 N/A
-----------------------------------------------------------------------------------	---------------------------------------------------------------------------------------------------------------------------------------------------	------------------	---------------------------------

Relative: Lower Actual: 11 ft.	HAZ WASTE: Facility ID: 227826 Name: CENTER DIGESTIVE HEALTHCARE Address: 1260 MARTIN LUTHER KING JR S A City,State,Zip: CLEARWATER, FL 33756 County: PINELLAS Telephone: ()- Email: Not reported Status: P - POTENTIAL GENERATOR Generator Status: - EPA ID: NA Other ID: Not reported Old Facility ID: Not reported SIC: 8999 - SERVICES - SERVICES, NEC Verified: N - NOTIFICATION LETTER SENT Verified Date: 03/21/2018 Hazardous Waste LBS/YEAR: Not reported Wastes: 0	
-------------------------------------------------------------------------	----------------------------------------------------------------------------------------------------------------------------------------------------------------------------------------------------------------------------------------------------------------------------------------------------------------------------------------------------------------------------------------------------------------------------------------------------------------------------------------------------------------------------------------	--

F19 West 1/8-1/4 0.243 mi. 1282 ft.	SHORT BLOCK TECHNOLOGIES INC 1401 MYRTLE AVE N CLEARWATER, FL 33755 Site 1 of 4 in cluster F	HAZ WASTE	S130062542 N/A
------------------------------------------------------------------------------------	---------------------------------------------------------------------------------------------------------------------------------------	------------------	---------------------------------

Relative: Higher Actual: 27 ft.	HAZ WASTE: Facility ID: 176773 Name: SHORT BLOCK TECHNOLOGIES INC Address: 1401 MYRTLE AVE N City,State,Zip: CLEARWATER, FL 33755 County: PINELLAS Telephone: (727)443-0373 Email: Not reported Status: I - INACTIVE - DOES NOT GENERATE WASTE Generator Status: N - NOT A HAZARDOUS WASTE GENERATOR EPA ID: FLR000010215 Other ID: Not reported Old Facility ID: Not reported SIC: 3731 - MANUFACTURING - SHIP BUILDING AND REPAIRING Verified: E - DEP INSPECTION/EPA ID # FILE Verified Date: 03/14/2001 Hazardous Waste LBS/YEAR: 0 Wastes: 0	
--------------------------------------------------------------------------	-------------------------------------------------------------------------------------------------------------------------------------------------------------------------------------------------------------------------------------------------------------------------------------------------------------------------------------------------------------------------------------------------------------------------------------------------------------------------------------------------------------------------------------------------------------------------------------------------------------	--

Map ID
Direction
Distance
Elevation

MAP FINDINGS

Site

Database(s)

EDR ID Number
EPA ID Number

F20
West
1/8-1/4
0.243 mi.
1282 ft.

DORADO POWERBOATS INC
1401 N MYRTLE AVE
CLEARWATER, FL 33755

RCRA NonGen / NLR

1015741391
FLR000010272

Site 2 of 4 in cluster F

Relative:
Higher
Actual:
27 ft.

RCRA Listings:

Date Form Received by Agency:	20120504
Handler Name:	Dorado Powerboats Inc
Handler Address:	N MYRTLE AVE
Handler City,State,Zip:	CLEARWATER, FL 33755-2546
EPA ID:	FLR000010272
Contact Name:	NON NOTIFIER
Contact Address:	N MYRTLE AVE
Contact City,State,Zip:	CLEARWATER, FL 33755-2546
Contact Telephone:	Not reported
Contact Fax:	Not reported
Contact Email:	Not reported
Contact Title:	Not reported
EPA Region:	04
Land Type:	Private
Federal Waste Generator Description:	Not a generator, verified
Non-Notifier:	Not reported
Biennial Report Cycle:	Not reported
Accessibility:	Not reported
Active Site Indicator:	Not reported
State District Owner:	FI
State District:	SW
Mailing Address:	N MYRTLE AVE
Mailing City,State,Zip:	CLEARWATER, FL 33755-2546
Owner Name:	Non Notified
Owner Type:	Private
Operator Name:	Not reported
Operator Type:	Not reported
Short-Term Generator Activity:	No
Importer Activity:	No
Mixed Waste Generator:	No
Transporter Activity:	No
Transfer Facility Activity:	No
Recycler Activity with Storage:	No
Small Quantity On-Site Burner Exemption:	No
Smelting Melting and Refining Furnace Exemption:	No
Underground Injection Control:	No
Off-Site Waste Receipt:	No
Universal Waste Indicator:	No
Universal Waste Destination Facility:	No
Federal Universal Waste:	No
Active Site State-Reg Handler:	---
Federal Facility Indicator:	Not reported
Hazardous Secondary Material Indicator:	N
Sub-Part K Indicator:	Not reported
2018 GPRC Permit Baseline:	Not on the Baseline
2018 GPRC Renewals Baseline:	Not on the Baseline
202 GPRC Corrective Action Baseline:	No
Subject to Corrective Action Universe:	No
Non-TSDFs Where RCRA CA has Been Imposed Universe:	No
Corrective Action Priority Ranking:	No NCAPS ranking
Environmental Control Indicator:	No
Institutional Control Indicator:	No

Map ID
Direction
Distance
Elevation

MAP FINDINGS

Site

Database(s)

EDR ID Number
EPA ID Number

DORADO POWERBOATS INC (Continued)

1015741391

Human Exposure Controls Indicator: N/A
Groundwater Controls Indicator: N/A
Significant Non-Complier Universe: No
Unaddressed Significant Non-Complier Universe: No
Addressed Significant Non-Complier Universe: No
Significant Non-Complier With a Compliance Schedule Universe: No
Financial Assurance Required: Not reported
Handler Date of Last Change: 20121024
Recognized Trader-Importer: No
Recognized Trader-Exporter: No
Importer of Spent Lead Acid Batteries: No
Exporter of Spent Lead Acid Batteries: No
Recycler Activity Without Storage: No
Manifest Broker: No
Sub-Part P Indicator: No

Handler - Owner Operator:

Owner/Operator Indicator: Owner
Owner/Operator Name: NON NOTIFIED
Legal Status: Private
Date Became Current: 19961018
Date Ended Current: Not reported
Owner/Operator Address: 1401 N MYRTLE AVE
Owner/Operator City,State,Zip: CLEARWATER, FL 33755-2546
Owner/Operator Telephone: Not reported
Owner/Operator Telephone Ext: Not reported
Owner/Operator Fax: Not reported
Owner/Operator Email: Not reported

Owner/Operator Indicator: Owner
Owner/Operator Name: NON NOTIFIED
Legal Status: Private
Date Became Current: 19961018
Date Ended Current: Not reported
Owner/Operator Address: 1401 N MYRTLE AVE
Owner/Operator City,State,Zip: CLEARWATER, FL 33755-2546
Owner/Operator Telephone: Not reported
Owner/Operator Telephone Ext: Not reported
Owner/Operator Fax: Not reported
Owner/Operator Email: Not reported

Owner/Operator Indicator: Owner
Owner/Operator Name: NON NOTIFIED
Legal Status: Private
Date Became Current: 19961018
Date Ended Current: Not reported
Owner/Operator Address: 1401 N MYRTLE AVE
Owner/Operator City,State,Zip: CLEARWATER, FL 33755-2546
Owner/Operator Telephone: Not reported
Owner/Operator Telephone Ext: Not reported
Owner/Operator Fax: Not reported
Owner/Operator Email: Not reported

Historic Generators:

Receive Date: 20120504

Map ID
Direction
Distance
Elevation

MAP FINDINGS

Site

Database(s)

EDR ID Number
EPA ID Number

DORADO POWERBOATS INC (Continued)

1015741391

Handler Name: DORADO POWERBOATS INC
Federal Waste Generator Description: Not a generator, verified
State District Owner: FI
Large Quantity Handler of Universal Waste: No
Recognized Trader Importer: No
Recognized Trader Exporter: No
Spent Lead Acid Battery Importer: No
Spent Lead Acid Battery Exporter: No
Current Record: Yes
Non Storage Recycler Activity: Not reported
Electronic Manifest Broker: Not reported

Receive Date: 19951025
Handler Name: DORADO POWERBOATS INC
Federal Waste Generator Description: Small Quantity Generator
State District Owner: FI
Large Quantity Handler of Universal Waste: No
Recognized Trader Importer: No
Recognized Trader Exporter: No
Spent Lead Acid Battery Importer: No
Spent Lead Acid Battery Exporter: No
Current Record: No
Non Storage Recycler Activity: Not reported
Electronic Manifest Broker: Not reported

List of NAICS Codes and Descriptions:
NAICS Codes: No NAICS Codes Found

Has the Facility Received Notices of Violations:
Found Violation: Yes
Agency Which Determined Violation: State
Violation Short Description: Generators - General
Date Violation was Determined: 19950914
Actual Return to Compliance Date: 19960429
Return to Compliance Qualifier: Unverifiable
Violation Responsible Agency: State
Scheduled Compliance Date: 19951220
Enforcement Identifier: 125
Date of Enforcement Action: 19951205
Enforcement Responsible Agency: State
Enforcement Docket Number: Not reported
Enforcement Attorney: Not reported
Corrective Action Component: No
Appeal Initiated Date: Not reported
Appeal Resolution Date: Not reported
Disposition Status Date: Not reported
Disposition Status: Not reported
Disposition Status Description: Not reported
Consent/Final Order Sequence Number: Not reported
Consent/Final Order Respondent Name: Not reported
Consent/Final Order Lead Agency: Not reported
Enforcement Type: DEP WARNING LETTER
Enforcement Responsible Person: RHS
Enforcement Responsible Sub-Organization: SW
SEP Sequence Number: Not reported
SEP Expenditure Amount: Not reported

Map ID
Direction
Distance
Elevation

MAP FINDINGS

Site

Database(s)

EDR ID Number
EPA ID Number

DORADO POWERBOATS INC (Continued)

1015741391

SEP Scheduled Completion Date:	Not reported
SEP Actual Date:	Not reported
SEP Defaulted Date:	Not reported
SEP Type:	Not reported
SEP Type Description:	Not reported
Proposed Amount:	Not reported
Final Monetary Amount:	Not reported
Paid Amount:	Not reported
Final Count:	Not reported
Final Amount:	Not reported
Found Violation:	Yes
Agency Which Determined Violation:	State
Violation Short Description:	Generators - Pre-transport
Date Violation was Determined:	19950914
Actual Return to Compliance Date:	19960429
Return to Compliance Qualifier:	Unverifiable
Violation Responsible Agency:	State
Scheduled Compliance Date:	19951220
Enforcement Identifier:	125
Date of Enforcement Action:	19951205
Enforcement Responsible Agency:	State
Enforcement Docket Number:	Not reported
Enforcement Attorney:	Not reported
Corrective Action Component:	No
Appeal Initiated Date:	Not reported
Appeal Resolution Date:	Not reported
Disposition Status Date:	Not reported
Disposition Status:	Not reported
Disposition Status Description:	Not reported
Consent/Final Order Sequence Number:	Not reported
Consent/Final Order Respondent Name:	Not reported
Consent/Final Order Lead Agency:	Not reported
Enforcement Type:	DEP WARNING LETTER
Enforcement Responsible Person:	RHS
Enforcement Responsible Sub-Organization:	SW
SEP Sequence Number:	Not reported
SEP Expenditure Amount:	Not reported
SEP Scheduled Completion Date:	Not reported
SEP Actual Date:	Not reported
SEP Defaulted Date:	Not reported
SEP Type:	Not reported
SEP Type Description:	Not reported
Proposed Amount:	Not reported
Final Monetary Amount:	Not reported
Paid Amount:	Not reported
Final Count:	Not reported
Final Amount:	Not reported
Found Violation:	Yes
Agency Which Determined Violation:	State
Violation Short Description:	Generators - General
Date Violation was Determined:	19950914
Actual Return to Compliance Date:	19960429
Return to Compliance Qualifier:	Unverifiable
Violation Responsible Agency:	State
Scheduled Compliance Date:	19951220

Map ID
Direction
Distance
Elevation

MAP FINDINGS

Site

Database(s)

EDR ID Number
EPA ID Number

DORADO POWERBOATS INC (Continued)

1015741391

Enforcement Identifier:	125
Date of Enforcement Action:	19951205
Enforcement Responsible Agency:	State
Enforcement Docket Number:	Not reported
Enforcement Attorney:	Not reported
Corrective Action Component:	No
Appeal Initiated Date:	Not reported
Appeal Resolution Date:	Not reported
Disposition Status Date:	Not reported
Disposition Status:	Not reported
Disposition Status Description:	Not reported
Consent/Final Order Sequence Number:	Not reported
Consent/Final Order Respondent Name:	Not reported
Consent/Final Order Lead Agency:	Not reported
Enforcement Type:	DEP WARNING LETTER
Enforcement Responsible Person:	RHS
Enforcement Responsible Sub-Organization:	SW
SEP Sequence Number:	Not reported
SEP Expenditure Amount:	Not reported
SEP Scheduled Completion Date:	Not reported
SEP Actual Date:	Not reported
SEP Defaulted Date:	Not reported
SEP Type:	Not reported
SEP Type Description:	Not reported
Proposed Amount:	Not reported
Final Monetary Amount:	Not reported
Paid Amount:	Not reported
Final Count:	Not reported
Final Amount:	Not reported
Found Violation:	Yes
Agency Which Determined Violation:	State
Violation Short Description:	Generators - Pre-transport
Date Violation was Determined:	19950914
Actual Return to Compliance Date:	19960429
Return to Compliance Qualifier:	Unverifiable
Violation Responsible Agency:	State
Scheduled Compliance Date:	19951220
Enforcement Identifier:	125
Date of Enforcement Action:	19951205
Enforcement Responsible Agency:	State
Enforcement Docket Number:	Not reported
Enforcement Attorney:	Not reported
Corrective Action Component:	No
Appeal Initiated Date:	Not reported
Appeal Resolution Date:	Not reported
Disposition Status Date:	Not reported
Disposition Status:	Not reported
Disposition Status Description:	Not reported
Consent/Final Order Sequence Number:	Not reported
Consent/Final Order Respondent Name:	Not reported
Consent/Final Order Lead Agency:	Not reported
Enforcement Type:	DEP WARNING LETTER
Enforcement Responsible Person:	RHS
Enforcement Responsible Sub-Organization:	SW
SEP Sequence Number:	Not reported
SEP Expenditure Amount:	Not reported

Map ID
Direction
Distance
Elevation

MAP FINDINGS

Site

Database(s)

EDR ID Number
EPA ID Number

DORADO POWERBOATS INC (Continued)

1015741391

SEP Scheduled Completion Date:	Not reported
SEP Actual Date:	Not reported
SEP Defaulted Date:	Not reported
SEP Type:	Not reported
SEP Type Description:	Not reported
Proposed Amount:	Not reported
Final Monetary Amount:	Not reported
Paid Amount:	Not reported
Final Count:	Not reported
Final Amount:	Not reported
Found Violation:	Yes
Agency Which Determined Violation:	State
Violation Short Description:	Generators - Pre-transport
Date Violation was Determined:	19950914
Actual Return to Compliance Date:	19960429
Return to Compliance Qualifier:	Unverifiable
Violation Responsible Agency:	State
Scheduled Compliance Date:	19951220
Enforcement Identifier:	125
Date of Enforcement Action:	19951205
Enforcement Responsible Agency:	State
Enforcement Docket Number:	Not reported
Enforcement Attorney:	Not reported
Corrective Action Component:	No
Appeal Initiated Date:	Not reported
Appeal Resolution Date:	Not reported
Disposition Status Date:	Not reported
Disposition Status:	Not reported
Disposition Status Description:	Not reported
Consent/Final Order Sequence Number:	Not reported
Consent/Final Order Respondent Name:	Not reported
Consent/Final Order Lead Agency:	Not reported
Enforcement Type:	DEP WARNING LETTER
Enforcement Responsible Person:	RHS
Enforcement Responsible Sub-Organization:	SW
SEP Sequence Number:	Not reported
SEP Expenditure Amount:	Not reported
SEP Scheduled Completion Date:	Not reported
SEP Actual Date:	Not reported
SEP Defaulted Date:	Not reported
SEP Type:	Not reported
SEP Type Description:	Not reported
Proposed Amount:	Not reported
Final Monetary Amount:	Not reported
Paid Amount:	Not reported
Final Count:	Not reported
Final Amount:	Not reported
Found Violation:	No
Agency Which Determined Violation:	Not reported
Violation Short Description:	Not reported
Date Violation was Determined:	Not reported
Actual Return to Compliance Date:	Not reported
Return to Compliance Qualifier:	Not reported
Violation Responsible Agency:	Not reported
Scheduled Compliance Date:	Not reported

Map ID
Direction
Distance
Elevation

MAP FINDINGS

Site

Database(s)

EDR ID Number
EPA ID Number

DORADO POWERBOATS INC (Continued)

1015741391

Enforcement Identifier:	Not reported
Date of Enforcement Action:	Not reported
Enforcement Responsible Agency:	Not reported
Enforcement Docket Number:	Not reported
Enforcement Attorney:	Not reported
Corrective Action Component:	Not reported
Appeal Initiated Date:	Not reported
Appeal Resolution Date:	Not reported
Disposition Status Date:	Not reported
Disposition Status:	Not reported
Disposition Status Description:	Not reported
Consent/Final Order Sequence Number:	Not reported
Consent/Final Order Respondent Name:	Not reported
Consent/Final Order Lead Agency:	Not reported
Enforcement Type:	Not reported
Enforcement Responsible Person:	Not reported
Enforcement Responsible Sub-Organization:	Not reported
SEP Sequence Number:	Not reported
SEP Expenditure Amount:	Not reported
SEP Scheduled Completion Date:	Not reported
SEP Actual Date:	Not reported
SEP Defaulted Date:	Not reported
SEP Type:	Not reported
SEP Type Description:	Not reported
Proposed Amount:	Not reported
Final Monetary Amount:	Not reported
Paid Amount:	Not reported
Final Count:	Not reported
Final Amount:	Not reported
Found Violation:	No
Agency Which Determined Violation:	Not reported
Violation Short Description:	Not reported
Date Violation was Determined:	Not reported
Actual Return to Compliance Date:	Not reported
Return to Compliance Qualifier:	Not reported
Violation Responsible Agency:	Not reported
Scheduled Compliance Date:	Not reported
Enforcement Identifier:	Not reported
Date of Enforcement Action:	Not reported
Enforcement Responsible Agency:	Not reported
Enforcement Docket Number:	Not reported
Enforcement Attorney:	Not reported
Corrective Action Component:	Not reported
Appeal Initiated Date:	Not reported
Appeal Resolution Date:	Not reported
Disposition Status Date:	Not reported
Disposition Status:	Not reported
Disposition Status Description:	Not reported
Consent/Final Order Sequence Number:	Not reported
Consent/Final Order Respondent Name:	Not reported
Consent/Final Order Lead Agency:	Not reported
Enforcement Type:	Not reported
Enforcement Responsible Person:	Not reported
Enforcement Responsible Sub-Organization:	Not reported
SEP Sequence Number:	Not reported
SEP Expenditure Amount:	Not reported

Map ID
Direction
Distance
Elevation

MAP FINDINGS

Site

Database(s)

EDR ID Number
EPA ID Number

DORADO POWERBOATS INC (Continued)

1015741391

SEP Scheduled Completion Date:	Not reported
SEP Actual Date:	Not reported
SEP Defaulted Date:	Not reported
SEP Type:	Not reported
SEP Type Description:	Not reported
Proposed Amount:	Not reported
Final Monetary Amount:	Not reported
Paid Amount:	Not reported
Final Count:	Not reported
Final Amount:	Not reported
Found Violation:	Yes
Agency Which Determined Violation:	State
Violation Short Description:	TSD IS-Container Use and Management
Date Violation was Determined:	19950914
Actual Return to Compliance Date:	19960429
Return to Compliance Qualifier:	Unverifiable
Violation Responsible Agency:	State
Scheduled Compliance Date:	19951220
Enforcement Identifier:	125
Date of Enforcement Action:	19951205
Enforcement Responsible Agency:	State
Enforcement Docket Number:	Not reported
Enforcement Attorney:	Not reported
Corrective Action Component:	No
Appeal Initiated Date:	Not reported
Appeal Resolution Date:	Not reported
Disposition Status Date:	Not reported
Disposition Status:	Not reported
Disposition Status Description:	Not reported
Consent/Final Order Sequence Number:	Not reported
Consent/Final Order Respondent Name:	Not reported
Consent/Final Order Lead Agency:	Not reported
Enforcement Type:	DEP WARNING LETTER
Enforcement Responsible Person:	RHS
Enforcement Responsible Sub-Organization:	SW
SEP Sequence Number:	Not reported
SEP Expenditure Amount:	Not reported
SEP Scheduled Completion Date:	Not reported
SEP Actual Date:	Not reported
SEP Defaulted Date:	Not reported
SEP Type:	Not reported
SEP Type Description:	Not reported
Proposed Amount:	Not reported
Final Monetary Amount:	Not reported
Paid Amount:	Not reported
Final Count:	Not reported
Final Amount:	Not reported
Found Violation:	Yes
Agency Which Determined Violation:	State
Violation Short Description:	Generators - Pre-transport
Date Violation was Determined:	19950914
Actual Return to Compliance Date:	19960429
Return to Compliance Qualifier:	Unverifiable
Violation Responsible Agency:	State
Scheduled Compliance Date:	19951220

Map ID
Direction
Distance
Elevation

MAP FINDINGS

Site

Database(s)

EDR ID Number
EPA ID Number

DORADO POWERBOATS INC (Continued)

1015741391

Enforcement Identifier: 125
Date of Enforcement Action: 19951205
Enforcement Responsible Agency: State
Enforcement Docket Number: Not reported
Enforcement Attorney: Not reported
Corrective Action Component: No
Appeal Initiated Date: Not reported
Appeal Resolution Date: Not reported
Disposition Status Date: Not reported
Disposition Status: Not reported
Disposition Status Description: Not reported
Consent/Final Order Sequence Number: Not reported
Consent/Final Order Respondent Name: Not reported
Consent/Final Order Lead Agency: Not reported
Enforcement Type: DEP WARNING LETTER
Enforcement Responsible Person: RHS
Enforcement Responsible Sub-Organization: SW
SEP Sequence Number: Not reported
SEP Expenditure Amount: Not reported
SEP Scheduled Completion Date: Not reported
SEP Actual Date: Not reported
SEP Defaulted Date: Not reported
SEP Type: Not reported
SEP Type Description: Not reported
Proposed Amount: Not reported
Final Monetary Amount: Not reported
Paid Amount: Not reported
Final Count: Not reported
Final Amount: Not reported

Evaluation Action Summary:

Evaluation Date: 19950907
Evaluation Responsible Agency: State
Found Violation: Yes
Evaluation Type Description: COMPLIANCE EVALUATION INSPECTION ON-SITE
Evaluation Responsible Person Identifier: RHS
Evaluation Responsible Sub-Organization: SW
Actual Return to Compliance Date: 19960429
Scheduled Compliance Date: 19951220
Date of Request: Not reported
Date Response Received: Not reported
Request Agency: Not reported
Former Citation: Not reported

Evaluation Date: 19950907
Evaluation Responsible Agency: State
Found Violation: Yes
Evaluation Type Description: COMPLIANCE EVALUATION INSPECTION ON-SITE
Evaluation Responsible Person Identifier: RHS
Evaluation Responsible Sub-Organization: SW
Actual Return to Compliance Date: 19960429
Scheduled Compliance Date: 19951220
Date of Request: Not reported
Date Response Received: Not reported
Request Agency: Not reported
Former Citation: Not reported

Map ID
Direction
Distance
Elevation

MAP FINDINGS

Site

Database(s)

EDR ID Number
EPA ID Number

DORADO POWERBOATS INC (Continued)

1015741391

Evaluation Date: 19950907
Evaluation Responsible Agency: State
Found Violation: Yes
Evaluation Type Description: COMPLIANCE EVALUATION INSPECTION ON-SITE
Evaluation Responsible Person Identifier: RHS
Evaluation Responsible Sub-Organization: SW
Actual Return to Compliance Date: 19960429
Scheduled Compliance Date: 19951220
Date of Request: Not reported
Date Response Received: Not reported
Request Agency: Not reported
Former Citation: Not reported

Evaluation Date: 19950907
Evaluation Responsible Agency: State
Found Violation: Yes
Evaluation Type Description: COMPLIANCE EVALUATION INSPECTION ON-SITE
Evaluation Responsible Person Identifier: RHS
Evaluation Responsible Sub-Organization: SW
Actual Return to Compliance Date: 19960429
Scheduled Compliance Date: 19951220
Date of Request: Not reported
Date Response Received: Not reported
Request Agency: Not reported
Former Citation: Not reported

Evaluation Date: 19950907
Evaluation Responsible Agency: State
Found Violation: Yes
Evaluation Type Description: COMPLIANCE EVALUATION INSPECTION ON-SITE
Evaluation Responsible Person Identifier: RHS
Evaluation Responsible Sub-Organization: SW
Actual Return to Compliance Date: 19960429
Scheduled Compliance Date: 19951220
Date of Request: Not reported
Date Response Received: Not reported
Request Agency: Not reported
Former Citation: Not reported

Evaluation Date: 19960418
Evaluation Responsible Agency: State
Found Violation: No
Evaluation Type Description: COMPLIANCE SCHEDULE EVALUATION
Evaluation Responsible Person Identifier: RHS
Evaluation Responsible Sub-Organization: SW
Actual Return to Compliance Date: Not reported
Scheduled Compliance Date: Not reported
Date of Request: Not reported
Date Response Received: Not reported
Request Agency: Not reported
Former Citation: Not reported

Evaluation Date: 19960319
Evaluation Responsible Agency: State
Found Violation: No
Evaluation Type Description: COMPLIANCE SCHEDULE EVALUATION
Evaluation Responsible Person Identifier: RHS

Map ID
 Direction
 Distance
 Elevation

MAP FINDINGS

Site

Database(s)

EDR ID Number
 EPA ID Number

DORADO POWERBOATS INC (Continued)

1015741391

Evaluation Responsible Sub-Organization: SW
 Actual Return to Compliance Date: Not reported
 Scheduled Compliance Date: Not reported
 Date of Request: Not reported
 Date Response Received: Not reported
 Request Agency: Not reported
 Former Citation: Not reported

Evaluation Date: 19950907
 Evaluation Responsible Agency: State
 Found Violation: Yes
 Evaluation Type Description: COMPLIANCE EVALUATION INSPECTION ON-SITE
 Evaluation Responsible Person Identifier: RHS
 Evaluation Responsible Sub-Organization: SW
 Actual Return to Compliance Date: 19960429
 Scheduled Compliance Date: 19951220
 Date of Request: Not reported
 Date Response Received: Not reported
 Request Agency: Not reported
 Former Citation: Not reported

Evaluation Date: 19950907
 Evaluation Responsible Agency: State
 Found Violation: Yes
 Evaluation Type Description: COMPLIANCE EVALUATION INSPECTION ON-SITE
 Evaluation Responsible Person Identifier: RHS
 Evaluation Responsible Sub-Organization: SW
 Actual Return to Compliance Date: 19960429
 Scheduled Compliance Date: 19951220
 Date of Request: Not reported
 Date Response Received: Not reported
 Request Agency: Not reported
 Former Citation: Not reported

F21
West
1/8-1/4
0.243 mi.
1282 ft.

SHORT BLOCK TECHNOLOGIES INC
1401 N MYRTLE AVE # 2
CLEARWATER, FL 33755

RCRA-VSQG 1001076133
FLR000010215

Site 3 of 4 in cluster F

Relative:
Higher
Actual:
27 ft.

RCRA Listings:
 Date Form Received by Agency: 20010405
 Handler Name: Short Block Technologies Inc
 Handler Address: N MYRTLE AVE # 2
 Handler City,State,Zip: CLEARWATER, FL 33755-2546
 EPA ID: FLR000010215
 Contact Name: BILL PICKREN
 Contact Address: N MYRTLE AVE
 Contact City,State,Zip: CLEARWATER, FL 33755-2546
 Contact Telephone: 727-443-0373
 Contact Fax: Not reported
 Contact Email: Not reported
 Contact Title: PRES
 EPA Region: 04
 Land Type: Private
 Federal Waste Generator Description: Conditionally Exempt Small Quantity Generator
 Non-Notifier: Not reported

Map ID
 Direction
 Distance
 Elevation

MAP FINDINGS

Site

Database(s)

EDR ID Number
 EPA ID Number

SHORT BLOCK TECHNOLOGIES INC (Continued)

1001076133

Biennial Report Cycle:	Not reported
Accessibility:	Not reported
Active Site Indicator:	Handler Activities
State District Owner:	FL
State District:	SW
Mailing Address:	N MYRTLE AVE
Mailing City, State, Zip:	CLEARWATER, FL 33755-2546
Owner Name:	Gregory Pickren
Owner Type:	Private
Operator Name:	Short Block Technologies Inc
Operator Type:	Private
Short-Term Generator Activity:	No
Importer Activity:	No
Mixed Waste Generator:	No
Transporter Activity:	No
Transfer Facility Activity:	No
Recycler Activity with Storage:	No
Small Quantity On-Site Burner Exemption:	No
Smelting Melting and Refining Furnace Exemption:	No
Underground Injection Control:	No
Off-Site Waste Receipt:	No
Universal Waste Indicator:	No
Universal Waste Destination Facility:	No
Federal Universal Waste:	No
Active Site State-Reg Handler:	---
Federal Facility Indicator:	Not reported
Hazardous Secondary Material Indicator:	N
Sub-Part K Indicator:	Not reported
2018 GPRA Permit Baseline:	Not on the Baseline
2018 GPRA Renewals Baseline:	Not on the Baseline
202 GPRA Corrective Action Baseline:	No
Subject to Corrective Action Universe:	No
Non-TSDFs Where RCRA CA has Been Imposed Universe:	No
Corrective Action Priority Ranking:	No NCAPS ranking
Environmental Control Indicator:	No
Institutional Control Indicator:	No
Human Exposure Controls Indicator:	N/A
Groundwater Controls Indicator:	N/A
Significant Non-Complier Universe:	No
Unaddressed Significant Non-Complier Universe:	No
Addressed Significant Non-Complier Universe:	No
Significant Non-Complier With a Compliance Schedule Universe:	No
Financial Assurance Required:	Not reported
Handler Date of Last Change:	20151230
Recognized Trader-Importer:	No
Recognized Trader-Exporter:	No
Importer of Spent Lead Acid Batteries:	No
Exporter of Spent Lead Acid Batteries:	No
Recycler Activity Without Storage:	No
Manifest Broker:	No
Sub-Part P Indicator:	No

Hazardous Waste Summary:

Waste Code:	D001
Waste Description:	Ignitable Waste

Map ID
Direction
Distance
Elevation

MAP FINDINGS

Site

Database(s)

EDR ID Number
EPA ID Number

SHORT BLOCK TECHNOLOGIES INC (Continued)

1001076133

Waste Code: F002
Waste Description: The Following Spent Halogenated Solvents: Tetrachloroethylene, Methylene Chloride, Trichloroethylene, 1,1,1-Trichloroethane, Chlorobenzene, 1,1,2-Trichloro-1,2,2-Trifluoroethane, Ortho-Dichlorobenzene, Trichlorofluoromethane, And 1,1,2, Trichloroethane; All Spent Solvent Mixtures/Blends Containing, Before Use, A Total Of Ten Percent Or More (By Volume) Of One Or More Of The Above Halogenated Solvents Or Those Solvents Listed In F001, F004, And F005; And Still Bottoms From The Recovery Of These Spent Solvents And Spent Solvent Mixtures.

Handler - Owner Operator:

Owner/Operator Indicator: Operator
Owner/Operator Name: SHORT BLOCK TECHNOLOGIES INC
Legal Status: Private
Date Became Current: 19951015
Date Ended Current: Not reported
Owner/Operator Address: 1401 N MYRTLE AVE
Owner/Operator City,State,Zip: CLEARWATER, FL 33755-2546
Owner/Operator Telephone: Not reported
Owner/Operator Telephone Ext: Not reported
Owner/Operator Fax: Not reported
Owner/Operator Email: Not reported

Owner/Operator Indicator: Owner
Owner/Operator Name: GREGORY PICKREN
Legal Status: Private
Date Became Current: 20010405
Date Ended Current: Not reported
Owner/Operator Address: 2860 GLENN HOLLOW
Owner/Operator City,State,Zip: CLEARWATER, FL 33761
Owner/Operator Telephone: Not reported
Owner/Operator Telephone Ext: Not reported
Owner/Operator Fax: Not reported
Owner/Operator Email: Not reported

Owner/Operator Indicator: Owner
Owner/Operator Name: WILLIAM KUNKEL
Legal Status: Private
Date Became Current: 20001017
Date Ended Current: 20010405
Owner/Operator Address: 1717 OVERBROOK AVE
Owner/Operator City,State,Zip: CLEARWATER, FL 33755-1935
Owner/Operator Telephone: Not reported
Owner/Operator Telephone Ext: Not reported
Owner/Operator Fax: Not reported
Owner/Operator Email: Not reported

Owner/Operator Indicator: Owner
Owner/Operator Name: WILLIAM KUNKEL
Legal Status: Private
Date Became Current: 20001017
Date Ended Current: 20010405
Owner/Operator Address: 1717 OVERBROOK AVE
Owner/Operator City,State,Zip: CLEARWATER, FL 33755-1935
Owner/Operator Telephone: Not reported
Owner/Operator Telephone Ext: Not reported

Map ID
Direction
Distance
Elevation

MAP FINDINGS

Site

Database(s)

EDR ID Number
EPA ID Number

SHORT BLOCK TECHNOLOGIES INC (Continued)

1001076133

Owner/Operator Fax: Not reported
Owner/Operator Email: Not reported

Owner/Operator Indicator: Operator
Owner/Operator Name: SHORT BLOCK TECHNOLOGIES INC
Legal Status: Private
Date Became Current: 19951015
Date Ended Current: Not reported
Owner/Operator Address: 1401 N MYRTLE AVE
Owner/Operator City,State,Zip: CLEARWATER, FL 33755-2546
Owner/Operator Telephone: Not reported
Owner/Operator Telephone Ext: Not reported
Owner/Operator Fax: Not reported
Owner/Operator Email: Not reported

Owner/Operator Indicator: Owner
Owner/Operator Name: GREGORY PICKREN
Legal Status: Private
Date Became Current: 20010405
Date Ended Current: Not reported
Owner/Operator Address: 2860 GLENN HOLLOW
Owner/Operator City,State,Zip: CLEARWATER, FL 33761
Owner/Operator Telephone: Not reported
Owner/Operator Telephone Ext: Not reported
Owner/Operator Fax: Not reported
Owner/Operator Email: Not reported

Historic Generators:

Receive Date: 20010314
Handler Name: SHORT BLOCK TECHNOLOGIES INC
Federal Waste Generator Description: Conditionally Exempt Small Quantity Generator
State District Owner: FI
Large Quantity Handler of Universal Waste: No
Recognized Trader Importer: No
Recognized Trader Exporter: No
Spent Lead Acid Battery Importer: No
Spent Lead Acid Battery Exporter: No
Current Record: No
Non Storage Recycler Activity: Not reported
Electronic Manifest Broker: Not reported

Receive Date: 20010405
Handler Name: SHORT BLOCK TECHNOLOGIES INC
Federal Waste Generator Description: Conditionally Exempt Small Quantity Generator
State District Owner: FI
Large Quantity Handler of Universal Waste: No
Recognized Trader Importer: No
Recognized Trader Exporter: No
Spent Lead Acid Battery Importer: No
Spent Lead Acid Battery Exporter: No
Current Record: Yes
Non Storage Recycler Activity: Not reported
Electronic Manifest Broker: Not reported

List of NAICS Codes and Descriptions:

NAICS Code: 336611

Map ID
 Direction
 Distance
 Elevation

MAP FINDINGS

Site

Database(s)

EDR ID Number
 EPA ID Number

SHORT BLOCK TECHNOLOGIES INC (Continued)

1001076133

NAICS Description: SHIP BUILDING AND REPAIRING
 NAICS Code: 48839
 NAICS Description: OTHER SUPPORT ACTIVITIES FOR WATER TRANSPORTATION

Has the Facility Received Notices of Violations:

Found Violation: Yes
 Agency Which Determined Violation: State
 Violation Short Description: TSD IS-Container Use and Management
 Date Violation was Determined: 19951128
 Actual Return to Compliance Date: 19960202
 Return to Compliance Qualifier: Unverifiable
 Violation Responsible Agency: State
 Scheduled Compliance Date: 19951215
 Enforcement Identifier: 125
 Date of Enforcement Action: 19951130
 Enforcement Responsible Agency: State
 Enforcement Docket Number: Not reported
 Enforcement Attorney: Not reported
 Corrective Action Component: No
 Appeal Initiated Date: Not reported
 Appeal Resolution Date: Not reported
 Disposition Status Date: Not reported
 Disposition Status: Not reported
 Disposition Status Description: Not reported
 Consent/Final Order Sequence Number: Not reported
 Consent/Final Order Respondent Name: Not reported
 Consent/Final Order Lead Agency: Not reported
 Enforcement Type: DEP WARNING LETTER
 Enforcement Responsible Person: RHS
 Enforcement Responsible Sub-Organization: SW
 SEP Sequence Number: Not reported
 SEP Expenditure Amount: Not reported
 SEP Scheduled Completion Date: Not reported
 SEP Actual Date: Not reported
 SEP Defaulted Date: Not reported
 SEP Type: Not reported
 SEP Type Description: Not reported
 Proposed Amount: Not reported
 Final Monetary Amount: Not reported
 Paid Amount: Not reported
 Final Count: Not reported
 Final Amount: Not reported

Found Violation: No
 Agency Which Determined Violation: Not reported
 Violation Short Description: Not reported
 Date Violation was Determined: Not reported
 Actual Return to Compliance Date: Not reported
 Return to Compliance Qualifier: Not reported
 Violation Responsible Agency: Not reported
 Scheduled Compliance Date: Not reported
 Enforcement Identifier: Not reported
 Date of Enforcement Action: Not reported
 Enforcement Responsible Agency: Not reported
 Enforcement Docket Number: Not reported
 Enforcement Attorney: Not reported

Map ID
 Direction
 Distance
 Elevation

MAP FINDINGS

Site

Database(s)

EDR ID Number
 EPA ID Number

SHORT BLOCK TECHNOLOGIES INC (Continued)

1001076133

Corrective Action Component:	Not reported
Appeal Initiated Date:	Not reported
Appeal Resolution Date:	Not reported
Disposition Status Date:	Not reported
Disposition Status:	Not reported
Disposition Status Description:	Not reported
Consent/Final Order Sequence Number:	Not reported
Consent/Final Order Respondent Name:	Not reported
Consent/Final Order Lead Agency:	Not reported
Enforcement Type:	Not reported
Enforcement Responsible Person:	Not reported
Enforcement Responsible Sub-Organization:	Not reported
SEP Sequence Number:	Not reported
SEP Expenditure Amount:	Not reported
SEP Scheduled Completion Date:	Not reported
SEP Actual Date:	Not reported
SEP Defaulted Date:	Not reported
SEP Type:	Not reported
SEP Type Description:	Not reported
Proposed Amount:	Not reported
Final Monetary Amount:	Not reported
Paid Amount:	Not reported
Final Count:	Not reported
Final Amount:	Not reported
Found Violation:	Yes
Agency Which Determined Violation:	State
Violation Short Description:	Generators - General
Date Violation was Determined:	19951128
Actual Return to Compliance Date:	19960202
Return to Compliance Qualifier:	Unverifiable
Violation Responsible Agency:	State
Scheduled Compliance Date:	19951215
Enforcement Identifier:	125
Date of Enforcement Action:	19951130
Enforcement Responsible Agency:	State
Enforcement Docket Number:	Not reported
Enforcement Attorney:	Not reported
Corrective Action Component:	No
Appeal Initiated Date:	Not reported
Appeal Resolution Date:	Not reported
Disposition Status Date:	Not reported
Disposition Status:	Not reported
Disposition Status Description:	Not reported
Consent/Final Order Sequence Number:	Not reported
Consent/Final Order Respondent Name:	Not reported
Consent/Final Order Lead Agency:	Not reported
Enforcement Type:	DEP WARNING LETTER
Enforcement Responsible Person:	RHS
Enforcement Responsible Sub-Organization:	SW
SEP Sequence Number:	Not reported
SEP Expenditure Amount:	Not reported
SEP Scheduled Completion Date:	Not reported
SEP Actual Date:	Not reported
SEP Defaulted Date:	Not reported
SEP Type:	Not reported
SEP Type Description:	Not reported

Map ID
 Direction
 Distance
 Elevation

MAP FINDINGS

Site

Database(s)

EDR ID Number
 EPA ID Number

SHORT BLOCK TECHNOLOGIES INC (Continued)

1001076133

Proposed Amount:	Not reported
Final Monetary Amount:	Not reported
Paid Amount:	Not reported
Final Count:	Not reported
Final Amount:	Not reported
Found Violation:	Yes
Agency Which Determined Violation:	State
Violation Short Description:	State Statute or Regulation
Date Violation was Determined:	19951128
Actual Return to Compliance Date:	19960202
Return to Compliance Qualifier:	Unverifiable
Violation Responsible Agency:	State
Scheduled Compliance Date:	19951215
Enforcement Identifier:	125
Date of Enforcement Action:	19951130
Enforcement Responsible Agency:	State
Enforcement Docket Number:	Not reported
Enforcement Attorney:	Not reported
Corrective Action Component:	No
Appeal Initiated Date:	Not reported
Appeal Resolution Date:	Not reported
Disposition Status Date:	Not reported
Disposition Status:	Not reported
Disposition Status Description:	Not reported
Consent/Final Order Sequence Number:	Not reported
Consent/Final Order Respondent Name:	Not reported
Consent/Final Order Lead Agency:	Not reported
Enforcement Type:	DEP WARNING LETTER
Enforcement Responsible Person:	RHS
Enforcement Responsible Sub-Organization:	SW
SEP Sequence Number:	Not reported
SEP Expenditure Amount:	Not reported
SEP Scheduled Completion Date:	Not reported
SEP Actual Date:	Not reported
SEP Defaulted Date:	Not reported
SEP Type:	Not reported
SEP Type Description:	Not reported
Proposed Amount:	Not reported
Final Monetary Amount:	Not reported
Paid Amount:	Not reported
Final Count:	Not reported
Final Amount:	Not reported
Found Violation:	Yes
Agency Which Determined Violation:	State
Violation Short Description:	Generators - Pre-transport
Date Violation was Determined:	19951128
Actual Return to Compliance Date:	19960202
Return to Compliance Qualifier:	Unverifiable
Violation Responsible Agency:	State
Scheduled Compliance Date:	19951215
Enforcement Identifier:	125
Date of Enforcement Action:	19951130
Enforcement Responsible Agency:	State
Enforcement Docket Number:	Not reported
Enforcement Attorney:	Not reported

Map ID
Direction
Distance
Elevation

MAP FINDINGS

Site

Database(s)

EDR ID Number
EPA ID Number

SHORT BLOCK TECHNOLOGIES INC (Continued)

1001076133

Corrective Action Component:	No
Appeal Initiated Date:	Not reported
Appeal Resolution Date:	Not reported
Disposition Status Date:	Not reported
Disposition Status:	Not reported
Disposition Status Description:	Not reported
Consent/Final Order Sequence Number:	Not reported
Consent/Final Order Respondent Name:	Not reported
Consent/Final Order Lead Agency:	Not reported
Enforcement Type:	DEP WARNING LETTER
Enforcement Responsible Person:	RHS
Enforcement Responsible Sub-Organization:	SW
SEP Sequence Number:	Not reported
SEP Expenditure Amount:	Not reported
SEP Scheduled Completion Date:	Not reported
SEP Actual Date:	Not reported
SEP Defaulted Date:	Not reported
SEP Type:	Not reported
SEP Type Description:	Not reported
Proposed Amount:	Not reported
Final Monetary Amount:	Not reported
Paid Amount:	Not reported
Final Count:	Not reported
Final Amount:	Not reported
Found Violation:	Yes
Agency Which Determined Violation:	State
Violation Short Description:	Generators - Pre-transport
Date Violation was Determined:	19951128
Actual Return to Compliance Date:	19960202
Return to Compliance Qualifier:	Unverifiable
Violation Responsible Agency:	State
Scheduled Compliance Date:	19951215
Enforcement Identifier:	125
Date of Enforcement Action:	19951130
Enforcement Responsible Agency:	State
Enforcement Docket Number:	Not reported
Enforcement Attorney:	Not reported
Corrective Action Component:	No
Appeal Initiated Date:	Not reported
Appeal Resolution Date:	Not reported
Disposition Status Date:	Not reported
Disposition Status:	Not reported
Disposition Status Description:	Not reported
Consent/Final Order Sequence Number:	Not reported
Consent/Final Order Respondent Name:	Not reported
Consent/Final Order Lead Agency:	Not reported
Enforcement Type:	DEP WARNING LETTER
Enforcement Responsible Person:	RHS
Enforcement Responsible Sub-Organization:	SW
SEP Sequence Number:	Not reported
SEP Expenditure Amount:	Not reported
SEP Scheduled Completion Date:	Not reported
SEP Actual Date:	Not reported
SEP Defaulted Date:	Not reported
SEP Type:	Not reported
SEP Type Description:	Not reported

Map ID
 Direction
 Distance
 Elevation

MAP FINDINGS

Site

Database(s)

EDR ID Number
 EPA ID Number

SHORT BLOCK TECHNOLOGIES INC (Continued)

1001076133

Proposed Amount:	Not reported
Final Monetary Amount:	Not reported
Paid Amount:	Not reported
Final Count:	Not reported
Final Amount:	Not reported
Found Violation:	Yes
Agency Which Determined Violation:	State
Violation Short Description:	Generators - Pre-transport
Date Violation was Determined:	19951128
Actual Return to Compliance Date:	19960202
Return to Compliance Qualifier:	Unverifiable
Violation Responsible Agency:	State
Scheduled Compliance Date:	19951215
Enforcement Identifier:	125
Date of Enforcement Action:	19951130
Enforcement Responsible Agency:	State
Enforcement Docket Number:	Not reported
Enforcement Attorney:	Not reported
Corrective Action Component:	No
Appeal Initiated Date:	Not reported
Appeal Resolution Date:	Not reported
Disposition Status Date:	Not reported
Disposition Status:	Not reported
Disposition Status Description:	Not reported
Consent/Final Order Sequence Number:	Not reported
Consent/Final Order Respondent Name:	Not reported
Consent/Final Order Lead Agency:	Not reported
Enforcement Type:	DEP WARNING LETTER
Enforcement Responsible Person:	RHS
Enforcement Responsible Sub-Organization:	SW
SEP Sequence Number:	Not reported
SEP Expenditure Amount:	Not reported
SEP Scheduled Completion Date:	Not reported
SEP Actual Date:	Not reported
SEP Defaulted Date:	Not reported
SEP Type:	Not reported
SEP Type Description:	Not reported
Proposed Amount:	Not reported
Final Monetary Amount:	Not reported
Paid Amount:	Not reported
Final Count:	Not reported
Final Amount:	Not reported
Found Violation:	Yes
Agency Which Determined Violation:	State
Violation Short Description:	Generators - General
Date Violation was Determined:	19951128
Actual Return to Compliance Date:	19960202
Return to Compliance Qualifier:	Unverifiable
Violation Responsible Agency:	State
Scheduled Compliance Date:	19951215
Enforcement Identifier:	125
Date of Enforcement Action:	19951130
Enforcement Responsible Agency:	State
Enforcement Docket Number:	Not reported
Enforcement Attorney:	Not reported

Map ID
Direction
Distance
Elevation

MAP FINDINGS

Site

Database(s)

EDR ID Number
EPA ID Number

SHORT BLOCK TECHNOLOGIES INC (Continued)

1001076133

Corrective Action Component: No
Appeal Initiated Date: Not reported
Appeal Resolution Date: Not reported
Disposition Status Date: Not reported
Disposition Status: Not reported
Disposition Status Description: Not reported
Consent/Final Order Sequence Number: Not reported
Consent/Final Order Respondent Name: Not reported
Consent/Final Order Lead Agency: Not reported
Enforcement Type: DEP WARNING LETTER
Enforcement Responsible Person: RHS
Enforcement Responsible Sub-Organization: SW
SEP Sequence Number: Not reported
SEP Expenditure Amount: Not reported
SEP Scheduled Completion Date: Not reported
SEP Actual Date: Not reported
SEP Defaulted Date: Not reported
SEP Type: Not reported
SEP Type Description: Not reported
Proposed Amount: Not reported
Final Monetary Amount: Not reported
Paid Amount: Not reported
Final Count: Not reported
Final Amount: Not reported

Evaluation Action Summary:

Evaluation Date: 19950927
Evaluation Responsible Agency: State
Found Violation: Yes
Evaluation Type Description: COMPLIANCE EVALUATION INSPECTION ON-SITE
Evaluation Responsible Person Identifier: RHS
Evaluation Responsible Sub-Organization: SW
Actual Return to Compliance Date: 19960202
Scheduled Compliance Date: 19951215
Date of Request: Not reported
Date Response Received: Not reported
Request Agency: Not reported
Former Citation: Not reported

Evaluation Date: 20010314
Evaluation Responsible Agency: State
Found Violation: No
Evaluation Type Description: COMPLIANCE EVALUATION INSPECTION ON-SITE
Evaluation Responsible Person Identifier: W B
Evaluation Responsible Sub-Organization: SW
Actual Return to Compliance Date: Not reported
Scheduled Compliance Date: Not reported
Date of Request: Not reported
Date Response Received: Not reported
Request Agency: Not reported
Former Citation: Not reported

Evaluation Date: 19950927
Evaluation Responsible Agency: State
Found Violation: Yes
Evaluation Type Description: COMPLIANCE EVALUATION INSPECTION ON-SITE
Evaluation Responsible Person Identifier: RHS

Map ID
Direction
Distance
Elevation

MAP FINDINGS

Site

Database(s)

EDR ID Number
EPA ID Number

SHORT BLOCK TECHNOLOGIES INC (Continued)

1001076133

Evaluation Responsible Sub-Organization:	SW
Actual Return to Compliance Date:	19960202
Scheduled Compliance Date:	19951215
Date of Request:	Not reported
Date Response Received:	Not reported
Request Agency:	Not reported
Former Citation:	Not reported
Evaluation Date:	19950927
Evaluation Responsible Agency:	State
Found Violation:	Yes
Evaluation Type Description:	COMPLIANCE EVALUATION INSPECTION ON-SITE
Evaluation Responsible Person Identifier:	RHS
Evaluation Responsible Sub-Organization:	SW
Actual Return to Compliance Date:	19960202
Scheduled Compliance Date:	19951215
Date of Request:	Not reported
Date Response Received:	Not reported
Request Agency:	Not reported
Former Citation:	Not reported
Evaluation Date:	19950927
Evaluation Responsible Agency:	State
Found Violation:	Yes
Evaluation Type Description:	COMPLIANCE EVALUATION INSPECTION ON-SITE
Evaluation Responsible Person Identifier:	RHS
Evaluation Responsible Sub-Organization:	SW
Actual Return to Compliance Date:	19960202
Scheduled Compliance Date:	19951215
Date of Request:	Not reported
Date Response Received:	Not reported
Request Agency:	Not reported
Former Citation:	Not reported
Evaluation Date:	19950927
Evaluation Responsible Agency:	State
Found Violation:	Yes
Evaluation Type Description:	COMPLIANCE EVALUATION INSPECTION ON-SITE
Evaluation Responsible Person Identifier:	RHS
Evaluation Responsible Sub-Organization:	SW
Actual Return to Compliance Date:	19960202
Scheduled Compliance Date:	19951215
Date of Request:	Not reported
Date Response Received:	Not reported
Request Agency:	Not reported
Former Citation:	Not reported
Evaluation Date:	19950927
Evaluation Responsible Agency:	State
Found Violation:	Yes
Evaluation Type Description:	COMPLIANCE EVALUATION INSPECTION ON-SITE
Evaluation Responsible Person Identifier:	RHS
Evaluation Responsible Sub-Organization:	SW
Actual Return to Compliance Date:	19960202
Scheduled Compliance Date:	19951215
Date of Request:	Not reported
Date Response Received:	Not reported

Map ID
 Direction
 Distance
 Elevation

MAP FINDINGS

Site

Database(s)

EDR ID Number
 EPA ID Number

SHORT BLOCK TECHNOLOGIES INC (Continued)

1001076133

Request Agency:	Not reported
Former Citation:	Not reported
Evaluation Date:	19950927
Evaluation Responsible Agency:	State
Found Violation:	Yes
Evaluation Type Description:	COMPLIANCE EVALUATION INSPECTION ON-SITE
Evaluation Responsible Person Identifier:	RHS
Evaluation Responsible Sub-Organization:	SW
Actual Return to Compliance Date:	19960202
Scheduled Compliance Date:	19951215
Date of Request:	Not reported
Date Response Received:	Not reported
Request Agency:	Not reported
Former Citation:	Not reported

F22
West
1/8-1/4
0.247 mi.
1302 ft.

QUALITY CARBURETOR SERVICE
1305 N MYRTLE AVE
CLEARWATER, FL 33755

RCRA-VSQG

1001123205
FLR000025452

Site 4 of 4 in cluster F

Relative:
Higher
Actual:
27 ft.

RCRA Listings:	
Date Form Received by Agency:	19961210
Handler Name:	Quality Carburetor Service
Handler Address:	N MYRTLE AVE
Handler City,State,Zip:	CLEARWATER, FL 33755-3130
EPA ID:	FLR000025452
Contact Name:	RICHARD RAMBUSKI
Contact Address:	N MYRTLE AVE
Contact City,State,Zip:	CLEARWATER, FL 33755-3130
Contact Telephone:	Not reported
Contact Fax:	Not reported
Contact Email:	Not reported
Contact Title:	OWNER
EPA Region:	04
Land Type:	Private
Federal Waste Generator Description:	Conditionally Exempt Small Quantity Generator
Non-Notifier:	X
Biennial Report Cycle:	Not reported
Accessibility:	Not reported
Active Site Indicator:	Handler Activities
State District Owner:	FI
State District:	SW
Mailing Address:	N MYRTLE AVE
Mailing City,State,Zip:	CLEARWATER, FL 33755-3130
Owner Name:	Steve Beneke
Owner Type:	Private
Operator Name:	Not reported
Operator Type:	Not reported
Short-Term Generator Activity:	No
Importer Activity:	No
Mixed Waste Generator:	No
Transporter Activity:	No
Transfer Facility Activity:	No
Recycler Activity with Storage:	No
Small Quantity On-Site Burner Exemption:	No

Map ID
 Direction
 Distance
 Elevation

MAP FINDINGS

Site

Database(s)

EDR ID Number
 EPA ID Number

QUALITY CARBURETOR SERVICE (Continued)

1001123205

Smelting Melting and Refining Furnace Exemption:	No
Underground Injection Control:	No
Off-Site Waste Receipt:	No
Universal Waste Indicator:	No
Universal Waste Destination Facility:	No
Federal Universal Waste:	No
Active Site State-Reg Handler:	---
Federal Facility Indicator:	Not reported
Hazardous Secondary Material Indicator:	N
Sub-Part K Indicator:	Not reported
2018 GPRA Permit Baseline:	Not on the Baseline
2018 GPRA Renewals Baseline:	Not on the Baseline
202 GPRA Corrective Action Baseline:	No
Subject to Corrective Action Universe:	No
Non-TSDFs Where RCRA CA has Been Imposed Universe:	No
Corrective Action Priority Ranking:	No NCAPS ranking
Environmental Control Indicator:	No
Institutional Control Indicator:	No
Human Exposure Controls Indicator:	N/A
Groundwater Controls Indicator:	N/A
Significant Non-Complier Universe:	No
Unaddressed Significant Non-Complier Universe:	No
Addressed Significant Non-Complier Universe:	No
Significant Non-Complier With a Compliance Schedule Universe:	No
Financial Assurance Required:	Not reported
Handler Date of Last Change:	20110623
Recognized Trader-Importer:	No
Recognized Trader-Exporter:	No
Importer of Spent Lead Acid Batteries:	No
Exporter of Spent Lead Acid Batteries:	No
Recycler Activity Without Storage:	No
Manifest Broker:	No
Sub-Part P Indicator:	No

Hazardous Waste Summary:

Waste Code:	D008
Waste Description:	Lead
Waste Code:	D018
Waste Description:	Benzene
Waste Code:	D027
Waste Description:	1,4-Dichlorobenzene
Waste Code:	D039
Waste Description:	Tetrachloroethylene
Waste Code:	D040
Waste Description:	Trichlorethylene

Handler - Owner Operator:

Owner/Operator Indicator:	Owner
Owner/Operator Name:	BENEKE STEVE
Legal Status:	Private
Date Became Current:	19961216

Map ID
Direction
Distance
Elevation

MAP FINDINGS

Site

Database(s)

EDR ID Number
EPA ID Number

QUALITY CARBURETOR SERVICE (Continued)

1001123205

Date Ended Current: Not reported
Owner/Operator Address: 1904 DREW ST
Owner/Operator City,State,Zip: CLEARWATER, FL 33765-3023
Owner/Operator Telephone: Not reported
Owner/Operator Telephone Ext: Not reported
Owner/Operator Fax: Not reported
Owner/Operator Email: Not reported

Owner/Operator Indicator: Owner
Owner/Operator Name: STEVE BENEKE
Legal Status: Private
Date Became Current: 19961216
Date Ended Current: Not reported
Owner/Operator Address: 1904 DREW ST
Owner/Operator City,State,Zip: CLEARWATER, FL 33765-3023
Owner/Operator Telephone: Not reported
Owner/Operator Telephone Ext: Not reported
Owner/Operator Fax: Not reported
Owner/Operator Email: Not reported

Historic Generators:

Receive Date: 19961210
Handler Name: QUALITY CARBURETOR SERVICE
Federal Waste Generator Description: Conditionally Exempt Small Quantity Generator
State District Owner: FL
Large Quantity Handler of Universal Waste: No
Recognized Trader Importer: No
Recognized Trader Exporter: No
Spent Lead Acid Battery Importer: No
Spent Lead Acid Battery Exporter: No
Current Record: Yes
Non Storage Recycler Activity: Not reported
Electronic Manifest Broker: Not reported

List of NAICS Codes and Descriptions:

NAICS Code: 811118
NAICS Description: OTHER AUTOMOTIVE MECHANICAL AND ELECTRICAL REPAIR AND MAINTENANCE

NAICS Code: 811198
NAICS Description: ALL OTHER AUTOMOTIVE REPAIR AND MAINTENANCE

Has the Facility Received Notices of Violations:

Found Violation: No
Agency Which Determined Violation: Not reported
Violation Short Description: Not reported
Date Violation was Determined: Not reported
Actual Return to Compliance Date: Not reported
Return to Compliance Qualifier: Not reported
Violation Responsible Agency: Not reported
Scheduled Compliance Date: Not reported
Enforcement Identifier: Not reported
Date of Enforcement Action: Not reported
Enforcement Responsible Agency: Not reported
Enforcement Docket Number: Not reported
Enforcement Attorney: Not reported
Corrective Action Component: Not reported

Map ID
Direction
Distance
Elevation

MAP FINDINGS

Site

Database(s)

EDR ID Number
EPA ID Number

QUALITY CARBURETOR SERVICE (Continued)

1001123205

Appeal Initiated Date:	Not reported
Appeal Resolution Date:	Not reported
Disposition Status Date:	Not reported
Disposition Status:	Not reported
Disposition Status Description:	Not reported
Consent/Final Order Sequence Number:	Not reported
Consent/Final Order Respondent Name:	Not reported
Consent/Final Order Lead Agency:	Not reported
Enforcement Type:	Not reported
Enforcement Responsible Person:	Not reported
Enforcement Responsible Sub-Organization:	Not reported
SEP Sequence Number:	Not reported
SEP Expenditure Amount:	Not reported
SEP Scheduled Completion Date:	Not reported
SEP Actual Date:	Not reported
SEP Defaulted Date:	Not reported
SEP Type:	Not reported
SEP Type Description:	Not reported
Proposed Amount:	Not reported
Final Monetary Amount:	Not reported
Paid Amount:	Not reported
Final Count:	Not reported
Final Amount:	Not reported
Found Violation:	No
Agency Which Determined Violation:	Not reported
Violation Short Description:	Not reported
Date Violation was Determined:	Not reported
Actual Return to Compliance Date:	Not reported
Return to Compliance Qualifier:	Not reported
Violation Responsible Agency:	Not reported
Scheduled Compliance Date:	Not reported
Enforcement Identifier:	Not reported
Date of Enforcement Action:	Not reported
Enforcement Responsible Agency:	Not reported
Enforcement Docket Number:	Not reported
Enforcement Attorney:	Not reported
Corrective Action Component:	Not reported
Appeal Initiated Date:	Not reported
Appeal Resolution Date:	Not reported
Disposition Status Date:	Not reported
Disposition Status:	Not reported
Disposition Status Description:	Not reported
Consent/Final Order Sequence Number:	Not reported
Consent/Final Order Respondent Name:	Not reported
Consent/Final Order Lead Agency:	Not reported
Enforcement Type:	Not reported
Enforcement Responsible Person:	Not reported
Enforcement Responsible Sub-Organization:	Not reported
SEP Sequence Number:	Not reported
SEP Expenditure Amount:	Not reported
SEP Scheduled Completion Date:	Not reported
SEP Actual Date:	Not reported
SEP Defaulted Date:	Not reported
SEP Type:	Not reported
SEP Type Description:	Not reported
Proposed Amount:	Not reported

Map ID
 Direction
 Distance
 Elevation

MAP FINDINGS

Site

Database(s)

EDR ID Number
 EPA ID Number

QUALITY CARBURETOR SERVICE (Continued)

1001123205

Final Monetary Amount: Not reported
 Paid Amount: Not reported
 Final Count: Not reported
 Final Amount: Not reported

Evaluation Action Summary:

Evaluation Date: 19961210
 Evaluation Responsible Agency: State
 Found Violation: No
 Evaluation Type Description: COMPLIANCE EVALUATION INSPECTION ON-SITE
 Evaluation Responsible Person Identifier: SCT
 Evaluation Responsible Sub-Organization: SW
 Actual Return to Compliance Date: Not reported
 Scheduled Compliance Date: Not reported
 Date of Request: Not reported
 Date Response Received: Not reported
 Request Agency: Not reported
 Former Citation: Not reported

Evaluation Date: 19970108
 Evaluation Responsible Agency: State
 Found Violation: No
 Evaluation Type Description: NON-FINANCIAL RECORD REVIEW
 Evaluation Responsible Person Identifier: SCT
 Evaluation Responsible Sub-Organization: SW
 Actual Return to Compliance Date: Not reported
 Scheduled Compliance Date: Not reported
 Date of Request: Not reported
 Date Response Received: Not reported
 Request Agency: Not reported
 Former Citation: Not reported

D23
East
1/4-1/2
0.256 mi.
1354 ft.

PHILLIP JONES FIELD
1190 RUSSELL STREET
CLEARWATER, FL 33755

CLEANUP SITES **S113426505**
DWM CONTAM **N/A**
RESP PARTY
NPDES

Site 3 of 3 in cluster D

Relative:
Lower
Actual:
10 ft.

CLEANUP SITES:
 Name: PHILLIP JONES FIELD
 Address: 1190 RUSSELL STREET
 City, State, Zip: CLEARWATER, FL 33755
 DEP Cleanup Site Key: 74748246
 Source Database Name: Not reported
 Source Database Id: ERIC_9839
 CPAC Program Area Id: CU
 CLLC Cleanup Category Key: OTHCU
 RSC2 Remediation Status Key: OPEN
 Data Load Date: 02/20/2023
 OC3 Office Id: SWD
 Physical Address Line 2: N MARTIN LUTHER KING JR & PALM BLUFF ST
 OIC Object Of Interest Id: CAP_R
 PC2 Proximity Id: CENTR
 Calc Coordinates Accuracy Level Id: 4
 CMC2 Coordinate Method Id: Digital Aerial Photography With Ground Control
 DC4 Datum Id: High Accuracy Reference Network

Map ID
Direction
Distance
Elevation

MAP FINDINGS

Site

Database(s)

EDR ID Number
EPA ID Number

PHILLIP JONES FIELD (Continued)

S113426505

VSC1 Verification Status: Not reported
Collect Username: ROESSLER_J
Collect Date: Not reported
Collect Affiliation: Not reported
Map Source: 2004 doqqs
Map Source Scale: 3823
Interpolation Scale: Not reported
Verifier Username: ROESSLER_J
Verifier Affiliation: Not reported
Verification Date: 08/25/2006
Verified Coordinate Method Id: Digital Aerial Photography With Ground Control
Source Database Name Code: ERIC
CMC2 Coordinate Method ID Code: DPHO
DC4 Datum ID Code: HARN
Verified Coordinate Method ID Code: DPHO
Comments: Alternate ID:
Latitude/Longitude (deg/min/sec): 27 58 / 82 47

DWM CONTAM:

Name: PHILLIP JONES FIELD
Address: 1190 RUSSELL STREET
City,State,Zip: CLEARWATER, FL
Program Site Id: ERIC_9839
Lat DD: 27
Lat MM: 58
Lat SS: Not reported
Long DD: 82
Long MM: 47
Long SS: 9.7273
Office/ District: SWD
Program Area: RESPONSPARTY
Priority Score: Not reported
Datum: HARN
Method: DPHO
Facility Status: Open-ERIC
Facility Type: Not reported
Score Effective Date: Not reported
Score When Ranked: Not reported
Rank: Not reported
Operator: Not reported
Phone: Not reported
Name Changed: Not reported
Addr Changed: Not reported
Related Party ID: Not reported
Primary RP Role: Not reported
RP Begin Date: Not reported
RP Name: Not reported
RP Address1: Not reported
RP Address2: Not reported
RP City: Not reported
RP State: Not reported
RP Zip5: Not reported
RP Zip4: Not reported
Contact: Not reported
RP Phone: Not reported
RP Extension: Not reported
Site Manager: Robert Sellers

Map ID
Direction
Distance
Elevation

MAP FINDINGS

Site

Database(s)

EDR ID Number
EPA ID Number

PHILLIP JONES FIELD (Continued)

S113426505

RESP PARTY:

Name: PHILLIP JONES FIELD
Address: 1190 RUSSELL STREET
City,State,Zip: CLEARWATER, FL 33755
District: Southwest District
Site Id: 216059
Project Id: 269371
Site Status: OPEN
Project Manager: SPAULDING_RA
OGC Case Number: Not reported
Initial Date Received: 03/03/2003
Contaminants: Acrolein, chloride, thallium, lead, historic landfill
Offsite Cont Impact: U
Priority Score: 43
Datum: HARN
Method ID: UNVR
Feature: Not reported
Object Of Interest: CAP_RAP SITE
Proximity To Object: CENTR
Collect Username: ROESSLER_J
Collect Affiliation: DEPARTMENT OF ENVIRONMENTAL PROTECTION
Collect Program Id: CL
Collect Date: 08/25/2006
Map Series Used: 2004 doqqqs
Map Source Scale: 3823
Interpolation Scale: Not reported
Coordinate Accuracy Id: 4
Verify Method Id: DPHO
Verifier Username: ROESSLER_J
Verifier Affiliation: DEPARTMENT OF ENVIRONMENTAL PROTECTION
Verifying Program Id: CL
Verification Date: 08/25/2006
Decode for District: Southwest District
Decode for Datum: High Accuracy Reference Network
Decode for Method: Unverified
Decode for Off Site COC: Unknown, documentation does not exist, or exists but is inconclusive, as to whether contamination above applicable standards or criteria extends offsite
Decode for V_Method: Digital Aerial Photography With Ground Control
Latitude/Longitude (deg/min/sec): 27 58 / 82 47
Source Facility Name: Not reported
Source Facility ID: Not reported
Program: Not reported
Program Type: Not reported
Program Status: Not reported
WMD: Not reported
ICR Indicator: Not reported
Discharge Date: Not reported
GIS ALBX: Not reported
GIS ALBY: Not reported
Site Manager: Not reported
Site Phase Description: Not reported
Offsite Contamination Key: Not reported
Documents: Not reported
Objectid: Not reported

Map ID
 Direction
 Distance
 Elevation

MAP FINDINGS

Site

Database(s)

EDR ID Number
 EPA ID Number

PHILLIP JONES FIELD (Continued)

S113426505

WASTEWATER:

Name: PHILLIP JONES FIELD
 Address: 1190 RUSSELL ST
 City,State,Zip: CLEARWATER, FL
 Facility ID: FLR10MQ58
 Facility Type: Construction Stormwater GP
 Status: Active - Existing, permitted facility/site for which effluent, reclaimed water or wastewater residual discharge into the environment and/or monitoring is taking place.

District Office: TLST
 NPDES Permitted Site: Not reported
 Environmental Interest: Not reported
 Owner Type: Private
 Permit Capacity: Not reported
 Party Name: David Stedje, PMTE
 Company Name: Envirotek
 RP Address: 3007 N 50th St
 RP Address 2: Not reported
 RP City,Stat,Zip: Tampa FL 33619-2319
 Telephone: 8139090040
 Email: dstedje@envirotek.com
 Issue Date: 04/12/2013
 Effective Date: 04/12/2013
 Expiration Date: 04/11/2018
 DOC Description: Generic Permit
 Latitude Degrees: 27
 Latitude Minutes: 58
 Latitude Seconds: 49.01
 Longitude Degrees: 82
 Longitude Minutes: 47
 Longitude Seconds: 10.03
 Treatment: Not reported
 Decode For Fstatus: Active

24
East
1/4-1/2
0.287 mi.
1514 ft.

CLEARWATER CITY-FORMER SOLID WASTE FAC
1407 RUSSELL ST
CLEARWATER, FL 34615

LUST **U001963098**
UST **N/A**
DWM CONTAM

Relative:
Lower
Actual:
4 ft.

LUST:
 Name: CLEARWATER CITY-FORMER SOLID WASTE FAC
 Address: 1407 RUSSELL ST
 City,State,Zip: CLEARWATER, FL 34615
 Region: STATE
 Facility Id: 9401347
 Facility Status: CLOSED
 Facility Type: H - Local Government
 Facility Phone: (813)462-6383
 Facility Cleanup Rank: Not reported
 District: Southwest District
 Lat/Long (dms): 27 58 51.5600000 / 82 47 15.25
 Section: Not reported
 Township: Not reported
 Range: Not reported
 Feature: Not reported
 Method: UNVR

Map ID
Direction
Distance
Elevation

MAP FINDINGS

Site

Database(s)

EDR ID Number
EPA ID Number

CLEARWATER CITY-FORMER SOLID WASTE FAC (Continued)

U001963098

Datum: Not reported
Score: 26
Score Effective Date: 2002-05-23 00:00:00
Score When Ranked: Not reported
Operator: Not reported
Name Update: Not reported
Address Update: Not reported

Petroleum Cleanup PCT Facility Score:

Facility Cleanup Status: CMPL - COMPLETED
Contact: DEBORAH MOORE
Contact Company: CLEARWATER CITY
Contact Address: 100 S MYRTLE AVE #220
Contact City/State/Zip: CLEARWATER, FL 33765
Phone: (727)562-4750
Bad Address Ind: N
State: FL
Zip: 34615
Score: 26
Score Effective Date: 2002-05-23 00:00:00
Related Party ID: 4206
Primary RP Role: ACCOUNT OWNER
RP Begin Date: 1994-08-10
RP Zip: Not reported
RP Extension: Not reported

Discharge Cleanup Summary:

Discharge Date: 8/4/1994
PCT Discharge Combined: Not reported
Cleanup Required: R - CLEANUP REQUIRED
Discharge Cleanup Status: NFA - NFA COMPLETE
Disch Cleanup Status Date: 2/17/2000
Cleanup Work Status: COMPLETED
Information Source: D - DISCHARGE NOTIFICATION
Other Source Description: Not reported
Eligibility Indicator: E - ELIGIBLE
Site Manager: PUGH_R
Site Mgr End Date: 2/17/2000
Tank Office: PCLP52 - FL DOH IN PINELLAS COUNTY

Petroleum Cleanup Program Eligibility:

Facility ID: 9401347
Discharge Date: 8/4/1994
Pct Discharge Combined With: Not reported
Cleanup Required: R - CLEANUP REQUIRED
Discharge Cleanup Status: NFA - NFA COMPLETE
Disch Cleanup Status Date: 2/17/2000
Cleanup Work Status: COMPLETED
Information Source: D - DISCHARGE NOTIFICATION
Other Source Description: Not reported
Application Received Date: 1994-12-05 00:00:00
Cleanup Program: A - ABANDONED TANK RESTORATION PROGRAM
Eligibility Status: 1995-01-17 00:00:00
Elig Status Date: 1995-01-17 00:00:00
Letter Of Intent Date: 1994-12-05 00:00:00
Redetermined: No
Inspection Date: 1994-09-26 00:00:00
Site Manager: PUGH_R

Map ID
Direction
Distance
Elevation

MAP FINDINGS

Site

Database(s)

EDR ID Number
EPA ID Number

CLEARWATER CITY-FORMER SOLID WASTE FAC (Continued)

U001963098

Site Mgr End Date: 2/17/2000
Tank Office: PCLP52 - FL DOH IN PINELLAS COUNTY
Deductible Amount: 500
Deductible Paid To Date: 500
Co-Pay Amount: 0
Co-Pay Paid To Date: 0
Cap Amount: Not reported

Contaminated Media:
Discharge Date: 8/4/1994
Pct Discharge Combined With: Not reported
Cleanup Required: R - CLEANUP REQUIRED
Discharge Cleanup Status: NFA - NFA COMPLETE
Disch Cleanup Status Date: 2/17/2000
Cleanup Work Status: COMPLETED
Information Source: D - DISCHARGE NOTIFICATION
Other Source Description: Not reported
Elig Indicator: E - ELIGIBLE
Site Manager: PUGH_R
Site Mgr End Date: 2/17/2000
Tank Office: PCLP52 - FL DOH IN PINELLAS CO
Contaminated Drinking Wells: 0
Contaminated Monitoring Well: No
Contaminated Soil: Yes
Contaminated Surface Water: No
Contaminated Ground Water: Yes
Pollutant: A - Leaded Gas
Pollutant Other Description: Not reported
Gallons Discharged: Not reported

Task Information:
District: SWD
Facility ID: 9401347
Facility Status: CLOSED
Facility Type: H - Local Government -
County: PINELLAS
County ID: 52
Cleanup Eligibility Status: E
Source Effective Date: 01-28-2000
Discharge Date: 08-04-1994
Cleanup Required: R - CLEANUP REQUIRED
Discharge Cleanup Status: NFA - NFA COMPLETE
Disch Cleanup Status Date: 02-17-2000
SRC Action Type: NFA - NO FURTHER ACTION
SRC Submit Date: 12-23-1999
SRC Review Date: 12-29-1999
SRC Completion Status: A - APPROVED
SRC Issue Date: 02-17-2000
SRC Comment: Not reported
Cleanup Work Status: COMPLETED
Site Mgr: PUGH_R
Site Mgr End Date: 02-17-2000
Tank Office: PCLP52 - Pinellas County
SR Task ID: Not reported
SR Cleanup Responsible: -
SR Funding Eligibility Type: -
SR Actual Cost: Not reported
SR Completion Date: Not reported

Map ID
Direction
Distance
Elevation

MAP FINDINGS

Site

Database(s)

EDR ID Number
EPA ID Number

CLEARWATER CITY-FORMER SOLID WASTE FAC (Continued)

U001963098

SR Payment Date: Not reported
SR Oral Date: Not reported
SR Written Date: Not reported
SR Soil Removal: Not reported
SR Free Product Removal: Not reported
SR Soil Tonnage Removed: Not reported
SR Soil Treatment: Not reported
SR Other Treatment: Not reported
SR Alternate Proc Received Date: Not reported
SR Alternate Procedure Status: Not reported
SR Alternate Procedure Status Date: Not reported
SR Alternate Procedure Comments: Not reported
SA Task ID: 52206
SA Cleanup Responsible: -
SA Funding Eligibility Type: -
SA Actual Cost: Not reported
SA Completion Date: 05-16-1997
SA Payment Date: Not reported
RAP Task ID: Not reported
RAP Cleanup Responsible ID: -
RAP Funding Eligibility Type: -
RAP Actual Cost: Not reported
RAP Completion Date: Not reported
RAP Payment Date: Not reported
RAP Last Order Approved: Not reported
RA Task ID: 61469
RA Cleanup Responsible: -
RA Funding Eligibility Type: -
RA Years to Complete: 0
RA Actual Cost: Not reported

[Click here for Florida Oculus:](#)

UST:

Facility ID: 9401347
Name: CLEARWATER CITY-FORMER SOLID WASTE FAC
Address: 1407 RUSSELL ST
City,State,Zip: CLEARWATER, FL 34615
Facility Phone: 8134626383
Facility Status: CLOSED
Facility Type: H
Type Description: Local Government
Depco: P
Region: STATE
Positioning Method: UNVR
Latitude/Longitude: 27 52 14 / 82 41 58

UST:

Tank ID: 1
Tank Capacity: 4000
Tank Location: UNDERGROUND
Tank Status: B
Status Date: 09/19/1994
Install Date: 7/1/1964
Substance: A
Content Description: Leaded Gas
Vessel Indicator: TANK

Map ID
Direction
Distance
Elevation

MAP FINDINGS

Site

Database(s)

EDR ID Number
EPA ID Number

CLEARWATER CITY-FORMER SOLID WASTE FAC (Continued)

U001963098

DEP Contractor: P
Owner:
Owner ID: 4206
Owner Name: CLEARWATER CITY
Owner Address: 100 S MYRTLE AVE #220
Owner Address 2: ATTN: STORAGE TANK REGIS
Owner City,State,Zip: CLEARWATER, FL 33765
Owner Contact: DEBORAH MOORE
Owner Phone: 7275624750

Tank ID: 2
Tank Capacity: 110
Tank Location: UNDERGROUND
Tank Status: B
Status Date: 09/19/1994
Install Date: 7/1/1964
Substance: L
Content Description: Waste Oil
Vessel Indicator: TANK
DEP Contractor: P

Owner:
Owner ID: 4206
Owner Name: CLEARWATER CITY
Owner Address: 100 S MYRTLE AVE #220
Owner Address 2: ATTN: STORAGE TANK REGIS
Owner City,State,Zip: CLEARWATER, FL 33765
Owner Contact: DEBORAH MOORE
Owner Phone: 7275624750

Tank ID: 3
Tank Capacity: 110
Tank Location: UNDERGROUND
Tank Status: B
Status Date: 09/19/1994
Install Date: 7/1/1964
Substance: L
Content Description: Waste Oil
Vessel Indicator: TANK
DEP Contractor: P

Owner:
Owner ID: 4206
Owner Name: CLEARWATER CITY
Owner Address: 100 S MYRTLE AVE #220
Owner Address 2: ATTN: STORAGE TANK REGIS
Owner City,State,Zip: CLEARWATER, FL 33765
Owner Contact: DEBORAH MOORE
Owner Phone: 7275624750

DWM CONTAM:
Name: CLEARWATER CITY-FORMER SOLID WASTE FAC
Address: 1407 RUSSELL ST

Map ID
 Direction
 Distance
 Elevation

MAP FINDINGS

Site

Database(s)

EDR ID Number
 EPA ID Number

CLEARWATER CITY-FORMER SOLID WASTE FAC (Continued)

U001963098

City,State,Zip: CLEARWATER, FL
 Program Site Id: 9401347
 Lat DD: 27
 Lat MM: 52
 Lat SS: Not reported
 Long DD: 82
 Long MM: 41
 Long SS: 58
 Office/ District: SWD
 Program Area: PETROLEUM
 Priority Score: Not reported
 Datum: Not reported
 Method: UNVR
 Facility Status: CLOSED-STCM
 Facility Type: Not reported
 Score Effective Date: Not reported
 Score When Ranked: Not reported
 Rank: Not reported
 Operator: Not reported
 Phone: Not reported
 Name Changed: Not reported
 Addr Changed: Not reported
 Related Party ID: Not reported
 Primary RP Role: Not reported
 RP Begin Date: Not reported
 RP Name: Not reported
 RP Address1: Not reported
 RP Address2: Not reported
 RP City: Not reported
 RP State: Not reported
 RP Zip5: Not reported
 RP Zip4: Not reported
 Contact: Not reported
 RP Phone: Not reported
 RP Extension: Not reported
 Site Manager: Not reported

25
 SSE
 1/4-1/2
 0.302 mi.
 1592 ft.

**WEST AVE. AND PALMETTO
 WEST AVE. AND PALMETTO
 CLEARWATER, FL 33755**

**US BROWNFIELDS 1016352186
 FINDS N/A**

**Relative:
 Higher
 Actual:
 19 ft.**

US BROWNFIELDS:
 Name: WEST AVE. AND PALMETTO
 Address: WEST AVE. AND PALMETTO
 Recipient name: Clearwater, City of
 Grant type: Assessment
 Region: 4
 Property Number: Not reported
 Parcel size: Not reported
 Latitude: 27.97541
 Longitude: -82.789818
 HCM Label: Not reported
 Map Scale: Not reported
 Point of Reference: Not reported
 Highlights: Not reported
 Datum: Not reported

Map ID
Direction
Distance
Elevation

MAP FINDINGS

Site

Database(s)

EDR ID Number
EPA ID Number

WEST AVE. AND PALMETTO (Continued)

1016352186

Acres Property ID:	13483
IC Data Access:	Not reported
Start Date:	Not reported
Redev Completion Date:	Not reported
Completed Date:	Not reported
Acres Cleaned Up:	Not reported
Cleanup Funding:	Not reported
Cleanup Funding Source:	Not reported
Assessment Funding:	Not reported
Assessment Funding Source:	Not reported
Redevelopment Funding:	Not reported
Redev. Funding Source:	Not reported
Redev. Funding Entity Name:	Not reported
Redevelopment Start Date:	Not reported
Assessment Funding Entity:	Not reported
Cleanup Funding Entity:	Not reported
Grant Type:	Not reported
Accomplishment Type:	Phase I Environmental Assessment
Accomplishment Count:	N
Cooperative Agreement Number:	98405396
Start Date:	3/31/2003
Ownership Entity:	Not reported
Completion Date:	3/31/2003
Current Owner:	Not reported
Did Owner Change:	Not reported
Cleanup Required:	Not reported
Video Available:	Not reported
Photo Available:	Not reported
Institutional Controls Required:	Not reported
IC Category Proprietary Controls:	Not reported
IC Cat. Info. Devices:	Not reported
IC Cat. Gov. Controls:	Not reported
IC Cat. Enforcement Permit Tools:	Not reported
IC in place date:	Not reported
IC in place:	U
State/tribal program date:	Not reported
State/tribal program ID:	Not reported
State/tribal NFA date:	Not reported
Contaminant Found:	Not reported
Contaminant Cleanup:	Not reported
Media Affected:	Not reported
Media Cleanup:	Not reported
Num. of cleanup and re-dev. jobs:	Not reported
Past use greenspace acreage:	Not reported
Past use residential acreage:	Not reported
Past use commercial acreage:	Not reported
Past use industrial acreage:	Not reported
Future use greenspace acreage:	Not reported
Future use residential acreage:	Not reported
Future use commercial acreage:	Not reported
Future use industrial acreage:	Not reported
Superfund Fed. landowner flag:	Not reported
Future Use: Multistory	Not reported
Past Use: Multistory	Not reported
Property Description:	Not reported
Below Poverty Number:	1410
Below Poverty Percent:	40.01

Map ID
 Direction
 Distance
 Elevation

MAP FINDINGS

Site

Database(s)

EDR ID Number
 EPA ID Number

WEST AVE. AND PALMETTO (Continued)

1016352186

Meidan Income: 5189
 Meidan Income Number: 2268
 Meidan Income Percent: 64.36
 Vacant Housing Number: 364
 Vacant Housing Percent: 21.93
 Unemployed Number: 219
 Unemployed Percent: 6.21

FINDS:

Registry ID: 110039546541

Click Here for FRS Facility Detail Report:

Environmental Interest/Information System:

The Assessment, Cleanup and Redevelopment Exchange System (ACRES) stores information reported by EPA Brownfields grant recipients on Brownfields properties assessed or cleaned up with grant funding, as well as information on Targeted Brownfields Assessments (TBA) performed by EPA Regions.

Click this hyperlink while viewing on your computer to access additional FINDS: detail in the EDR Site Report.

26
West
1/4-1/2
0.319 mi.
1686 ft.

504/506 ENGMAN STREET
504/506 ENGMAN STREET
CLEARWATER, FL 33755

US BROWNFIELDS **1016347609**
FINDS **N/A**

Relative:
Higher
Actual:
29 ft.

US BROWNFIELDS:
 Name: 504/506 ENGMAN STREET
 Address: 504/506 ENGMAN STREET
 Recipient name: Clearwater, City of
 Grant type: Assessment
 Region: 4
 Property Number: 09-29-15-25920-000-0160
 Parcel size: 0.3
 Latitude: 27.979044
 Longitude: -82.797525
 HCM Label: Not reported
 Map Scale: 0.388888889
 Point of Reference: Entrance Point of a Facility or Station
 Highlights: Former Use: Two residential buildings: one two-story and one one-story
 Not reported
 Datum: World Geodetic System of 1984
 Acres Property ID: 42981
 IC Data Access: Not reported
 Start Date: Not reported
 Redev Completion Date: Not reported
 Completed Date: Not reported
 Acres Cleaned Up: Not reported
 Cleanup Funding: Not reported
 Cleanup Funding Source: Not reported
 Assessment Funding: 3220
 Assessment Funding Source: EPA
 Redevelopment Funding: Not reported
 Redev. Funding Source: Not reported
 Redev. Funding Entity Name: Not reported
 Redevelopment Start Date: Not reported

Map ID
Direction
Distance
Elevation

MAP FINDINGS

Site

Database(s)

EDR ID Number
EPA ID Number

504/506 ENGMAN STREET (Continued)

1016347609

Assessment Funding Entity:	US EPA - Brownfields Assessment Cooperative Agreement
Cleanup Funding Entity:	Not reported
Grant Type:	Not reported
Accomplishment Type:	Phase I Environmental Assessment
Accomplishment Count:	N
Cooperative Agreement Number:	98405396
Start Date:	5/12/2006
Ownership Entity:	Private
Completion Date:	Not reported
Current Owner:	Wrobel Industries, Inc (Trustee Co.)
Did Owner Change:	N
Cleanup Required:	U
Video Available:	Not reported
Photo Available:	Not reported
Institutional Controls Required:	Not reported
IC Category Proprietary Controls:	Not reported
IC Cat. Info. Devices:	Not reported
IC Cat. Gov. Controls:	Not reported
IC Cat. Enforcement Permit Tools:	Not reported
IC in place date:	Not reported
IC in place:	U
State/tribal program date:	Not reported
State/tribal program ID:	Not reported
State/tribal NFA date:	Not reported
Contaminant Found:	Not reported
Contaminant Cleanup:	Not reported
Media Affected:	Not reported
Media Cleanup:	Not reported
Num. of cleanup and re-dev. jobs:	Not reported
Past use greenspace acreage:	Not reported
Past use residential acreage:	Not reported
Past use commercial acreage:	Not reported
Past use industrial acreage:	Not reported
Future use greenspace acreage:	Not reported
Future use residential acreage:	Not reported
Future use commercial acreage:	Not reported
Future use industrial acreage:	Not reported
Superfund Fed. landowner flag:	Not reported
Future Use: Multistory	Not reported
Past Use: Multistory	Not reported
Property Description:	Two residential buildings: one two-story and one one-story
Below Poverty Number:	936
Below Poverty Percent:	35.29
Meidan Income:	7859
Meidan Income Number:	1671
Meidan Income Percent:	63.01
Vacant Housing Number:	330
Vacant Housing Percent:	24.84
Unemployed Number:	139
Unemployed Percent:	5.24

FINDS:

Registry ID: 110038724985

[Click Here for FRS Facility Detail Report:](#)

Environmental Interest/Information System:

Map ID
 Direction
 Distance
 Elevation

MAP FINDINGS

Site

Database(s)

EDR ID Number
 EPA ID Number

504/506 ENGMAN STREET (Continued)

1016347609

The Assessment, Cleanup and Redevelopment Exchange System (ACRES) stores information reported by EPA Brownfields grant recipients on Brownfields properties assessed or cleaned up with grant funding, as well as information on Targeted Brownfields Assessments (TBA) performed by EPA Regions.

[Click this hyperlink](#) while viewing on your computer to access additional FINDS: detail in the EDR Site Report.

**27
 NW
 1/4-1/2
 0.344 mi.
 1818 ft.**

**ATRIUM HOTEL
 1707 N FORT HARRISON
 CLEARWATER, FL 34615**

**LUST U001370178
 UST N/A
 DWM CONTAM**

**Relative:
 Higher
 Actual:
 27 ft.**

LUST:
 Name: ATRIUM HOTEL
 Address: 1707 N FORT HARRISON
 City,State,Zip: CLEARWATER, FL 34615
 Region: STATE
 Facility Id: 9201989
 Facility Status: CLOSED
 Facility Type: C - Fuel user/Non-retail
 Facility Phone: (813)442-0471
 Facility Cleanup Rank: 12937
 District: Southwest District
 Lat/Long (dms): 27 58 59.25 / 82 47 45.93
 Section: Not reported
 Township: Not reported
 Range: Not reported
 Feature: Not reported
 Method: UNVR
 Datum: 0
 Score: 27
 Score Effective Date: 2008-05-28 00:00:00
 Score When Ranked: 6
 Operator: GEIGLE, KEVIN
 Name Update: Not reported
 Address Update: Not reported

Petroleum Cleanup PCT Facility Score:
 Facility Cleanup Status: CMPL - COMPLETED
 Contact: KEVIN GEIGLE
 Contact Company: ATRIUM HOTEL
 Contact Address: 1707 N FT HARRISON
 Contact City/State/Zip: CLEARWATER, FL 34615
 Phone: (813)442-0471
 Bad Address Ind: N
 State: FL
 Zip: 34615
 Score: 27
 Score Effective Date: 2008-05-28 00:00:00
 Related Party ID: 26210
 Primary RP Role: ACCOUNT OWNER
 RP Begin Date: 1993-01-15
 RP Zip: Not reported
 RP Extension: Not reported

Map ID
Direction
Distance
Elevation

MAP FINDINGS

Site

Database(s)

EDR ID Number
EPA ID Number

ATRIUM HOTEL (Continued)

U001370178

Discharge Cleanup Summary:

Discharge Date: 6/29/1992
PCT Discharge Combined: Not reported
Cleanup Required: R - CLEANUP REQUIRED
Discharge Cleanup Status: SRCR - SRCR COMPLETE
Disch Cleanup Status Date: 3/18/2019
Cleanup Work Status: COMPLETED
Information Source: D - DISCHARGE NOTIFICATION
Other Source Description: Not reported
Eligibility Indicator: E - ELIGIBLE
Site Manager: HEATH_TR
Site Mgr End Date: 3/18/2019
Tank Office: PCLP52 - FL DOH IN PINELLAS COUNTY

Petroleum Cleanup Program Eligibility:

Facility ID: 9201989
Discharge Date: 6/29/1992
Pct Discharge Combined With: Not reported
Cleanup Required: R - CLEANUP REQUIRED
Discharge Cleanup Status: SRCR - SRCR COMPLETE
Disch Cleanup Status Date: 3/18/2019
Cleanup Work Status: COMPLETED
Information Source: D - DISCHARGE NOTIFICATION
Other Source Description: Not reported
Application Received Date: 1992-06-29 00:00:00
Cleanup Program: A - ABANDONED TANK RESTORATION PROGRAM
Eligibility Status: 1993-10-29 00:00:00
Elig Status Date: 1993-10-29 00:00:00
Letter Of Intent Date: 1995-04-18 00:00:00
Redetermined: No
Inspection Date: 1993-08-13 00:00:00
Site Manager: HEATH_TR
Site Mgr End Date: 3/18/2019
Tank Office: PCLP52 - FL DOH IN PINELLAS COUNTY
Deductible Amount: 500
Deductible Paid To Date: 500
Co-Pay Amount: 0
Co-Pay Paid To Date: 0
Cap Amount: Not reported

Contaminated Media:

Discharge Date: 6/29/1992
Pct Discharge Combined With: Not reported
Cleanup Required: R - CLEANUP REQUIRED
Discharge Cleanup Status: SRCR - SRCR COMPLETE
Disch Cleanup Status Date: 3/18/2019
Cleanup Work Status: COMPLETED
Information Source: D - DISCHARGE NOTIFICATION
Other Source Description: Not reported
Elig Indicator: E - ELIGIBLE
Site Manager: HEATH_TR
Site Mgr End Date: 3/18/2019
Tank Office: PCLP52 - FL DOH IN PINELLAS CO
Contaminated Drinking Wells: 0
Contaminated Monitoring Well: No
Contaminated Soil: Yes
Contaminated Surface Water: No
Contaminated Ground Water: No

Map ID
Direction
Distance
Elevation

MAP FINDINGS

Site

Database(s)

EDR ID Number
EPA ID Number

ATRIUM HOTEL (Continued)

U001370178

Pollutant: A - Leaded Gas
Pollutant Other Description: Not reported
Gallons Discharged: Not reported
Discharge Date: 6/29/1992
Pct Discharge Combined With: Not reported
Cleanup Required: R - CLEANUP REQUIRED
Discharge Cleanup Status: SRCR - SRCR COMPLETE
Disch Cleanup Status Date: 3/18/2019
Cleanup Work Status: COMPLETED
Information Source: D - DISCHARGE NOTIFICATION
Other Source Description: Not reported
Elig Indicator: E - ELIGIBLE
Site Manager: HEATH_TR
Site Mgr End Date: 3/18/2019
Tank Office: PCLP52 - FL DOH IN PINELLAS CO
Contaminated Drinking Wells: 0
Contaminated Monitoring Well: No
Contaminated Soil: Yes
Contaminated Surface Water: No
Contaminated Ground Water: No
Pollutant: B - Unleaded Gas
Pollutant Other Description: Not reported
Gallons Discharged: Not reported
Discharge Date: 6/29/1992
Pct Discharge Combined With: Not reported
Cleanup Required: R - CLEANUP REQUIRED
Discharge Cleanup Status: SRCR - SRCR COMPLETE
Disch Cleanup Status Date: 3/18/2019
Cleanup Work Status: COMPLETED
Information Source: D - DISCHARGE NOTIFICATION
Other Source Description: Not reported
Elig Indicator: E - ELIGIBLE
Site Manager: HEATH_TR
Site Mgr End Date: 3/18/2019
Tank Office: PCLP52 - FL DOH IN PINELLAS CO
Contaminated Drinking Wells: 0
Contaminated Monitoring Well: No
Contaminated Soil: Yes
Contaminated Surface Water: No
Contaminated Ground Water: No
Pollutant: M - Fuel Oil - Onsite Heat
Pollutant Other Description: Not reported
Gallons Discharged: Not reported

Task Information:

District: SWD
Facility ID: 9201989
Facility Status: CLOSED
Facility Type: C - Fuel user/Non-retail -
County: PINELLAS
County ID: 52
Cleanup Eligibility Status: E
Source Effective Date: Not reported
Discharge Date: 06-29-1992
Cleanup Required: R - CLEANUP REQUIRED
Discharge Cleanup Status: RA - RA ONGOING
Disch Cleanup Status Date: 11-08-2017
SRC Action Type: NFA - NO FURTHER ACTION

Map ID
Direction
Distance
Elevation

MAP FINDINGS

Site

Database(s)

EDR ID Number
EPA ID Number

ATRIUM HOTEL (Continued)

U001370178

SRC Submit Date: 08-28-2017
SRC Review Date: 09-21-2017
SRC Completion Status: X - DEDUCTIBLE COLLECTION OR COST RECOVERY
SRC Issue Date: 04-11-2018
SRC Comment: DEDUCTIBLE PENDING 4/11/18
Cleanup Work Status: ACTIVE
Site Mgr: HEATH_TR
Site Mgr End Date: Not reported
Tank Office: PCLP52 - Pinellas County
SR Task ID: 52666
SR Cleanup Responsible: RP - RESPONSIBLE PARTY
SR Funding Eligibility Type: -
SR Actual Cost: Not reported
SR Completion Date: Not reported
SR Payment Date: Not reported
SR Oral Date: Not reported
SR Written Date: Not reported
SR Soil Removal: Not reported
SR Free Product Removal: Not reported
SR Soil Tonnage Removed: Not reported
SR Soil Treatment: Not reported
SR Other Treatment: Not reported
SR Alternate Proc Received Date: Not reported
SR Alternate Procedure Status: Not reported
SR Alternate Procedure Status Date: Not reported
SR Alternate Procedure Comments: Not reported
SA Task ID: 52667
SA Cleanup Responsible: RP - RESPONSIBLE PARTY
SA Funding Eligibility Type: -
SA Actual Cost: Not reported
SA Completion Date: Not reported
SA Payment Date: Not reported
RAP Task ID: 52668
RAP Cleanup Responsible ID: RP - RESPONSIBLE PARTY
RAP Funding Eligibility Type: -
RAP Actual Cost: Not reported
RAP Completion Date: Not reported
RAP Payment Date: Not reported
RAP Last Order Approved: Not reported
RA Task ID: 52669
RA Cleanup Responsible: RP - RESPONSIBLE PARTY
RA Funding Eligibility Type: -
RA Years to Complete: Not reported
RA Actual Cost: Not reported

[Click here for Florida Oculus:](#)

UST:

Facility ID: 9201989
Name: ATRIUM HOTEL
Address: 1707 N FORT HARRISON
City,State,Zip: CLEARWATER, FL 34615
Facility Phone: 8134420471
Facility Status: CLOSED
Facility Type: C
Type Description: Fuel user/Non-retail
Depco: P

Map ID
Direction
Distance
Elevation

MAP FINDINGS

Site

Database(s)

EDR ID Number
EPA ID Number

ATRIUM HOTEL (Continued)

U001370178

Region: STATE
Positioning Method: UNVR
Latitude/Longitude: 27 50 0 / 82 50 0

UST:
Tank ID: 1
Tank Capacity: 550
Tank Location: UNDERGROUND
Tank Status: B
Status Date: 10/31/1992
Install Date: Not reported
Substance: Y
Content Description: Unknown/Not Reported
Vessel Indicator: TANK
DEP Contractor: P

Owner:
Owner ID: 26210
Owner Name: ATRIUM HOTEL
Owner Address: 1707 N FT HARRISON
Owner Address 2: Not reported
Owner City,State,Zip: CLEARWATER, FL 34615
Owner Contact: KEVIN GEIGLE
Owner Phone: 8134420471

Tank ID: 2
Tank Capacity: 550
Tank Location: UNDERGROUND
Tank Status: B
Status Date: 10/31/1992
Install Date: Not reported
Substance: Y
Content Description: Unknown/Not Reported
Vessel Indicator: TANK
DEP Contractor: P

Owner:
Owner ID: 26210
Owner Name: ATRIUM HOTEL
Owner Address: 1707 N FT HARRISON
Owner Address 2: Not reported
Owner City,State,Zip: CLEARWATER, FL 34615
Owner Contact: KEVIN GEIGLE
Owner Phone: 8134420471

DWM CONTAM:
Name: ATRIUM HOTEL
Address: 1707 N FORT HARRISON
City,State,Zip: CLEARWATER, FL
Program Site Id: 9201989
Lat DD: 27
Lat MM: 50
Lat SS: Not reported
Long DD: 82
Long MM: 50

Map ID
 Direction
 Distance
 Elevation

MAP FINDINGS

Site

Database(s)

EDR ID Number
 EPA ID Number

ATRIUM HOTEL (Continued)

U001370178

Long SS: 0
 Office/ District: SWD
 Program Area: PETROLEUM
 Priority Score: Not reported
 Datum: 0
 Method: UNVR
 Facility Status: CLOSED-STCM
 Facility Type: Not reported
 Score Effective Date: Not reported
 Score When Ranked: Not reported
 Rank: Not reported
 Operator: Not reported
 Phone: Not reported
 Name Changed: Not reported
 Addr Changed: Not reported
 Related Party ID: Not reported
 Primary RP Role: Not reported
 RP Begin Date: Not reported
 RP Name: Not reported
 RP Address1: Not reported
 RP Address2: Not reported
 RP City: Not reported
 RP State: Not reported
 RP Zip5: Not reported
 RP Zip4: Not reported
 Contact: Not reported
 RP Phone: Not reported
 RP Extension: Not reported
 Site Manager: Not reported

28
West
1/4-1/2
0.380 mi.
2006 ft.

COSTA FOREIGN CAR
1216 N FORT HARRISON ST
CLEARWATER, FL 34615

LUST **U001370186**
UST **N/A**
DWM CONTAM

Relative:
Higher
Actual:
29 ft.

LUST:
 Name: COSTA FOREIGN CAR
 Address: 1216 N FORT HARRISON ST
 City,State,Zip: CLEARWATER, FL 34615
 Region: STATE
 Facility Id: 9202088
 Facility Status: CLOSED
 Facility Type: C - Fuel user/Non-retail
 Facility Phone: (813)446-4594
 Facility Cleanup Rank: Not reported
 District: Southwest District
 Lat/Long (dms): 27 58 43.3100000 / 82 47 52.5200000
 Section: Not reported
 Township: Not reported
 Range: Not reported
 Feature: Not reported
 Method: UNVR
 Datum: 0
 Score: Not reported
 Score Effective Date: Not reported
 Score When Ranked: Not reported
 Operator: ANDY BATTAGLINI

Map ID
Direction
Distance
Elevation

MAP FINDINGS

Site

Database(s)

EDR ID Number
EPA ID Number

COSTA FOREIGN CAR (Continued)

U001370186

Name Update: Not reported
Address Update: Not reported

Petroleum Cleanup PCT Facility Score:
Facility Cleanup Status: NREQ - NOT REQUIRED
Contact: ANDY BATTAGLINI
Contact Company: BATTAGLINI, ANDY
Contact Address: 500 N FORT HARRISON ST
Contact City/State/Zip: CLEARWATER, FL 34615
Phone: (813)446-4594
Bad Address Ind: N
State: FL
Zip: 34615
Score: Not reported
Score Effective Date: Not reported
Related Party ID: 25988
Primary RP Role: ACCOUNT OWNER
RP Begin Date: 1992-07-23
RP Zip: Not reported
RP Extension: Not reported

Discharge Cleanup Summary:
Discharge Date: 6/25/1992
PCT Discharge Combined: Not reported
Cleanup Required: N - NO CLEANUP REQUIRED
Discharge Cleanup Status: NREQ - CLEANUP NOT REQUIRED
Disch Cleanup Status Date: 4/23/2001
Cleanup Work Status: COMPLETED
Information Source: A - ABANDONED TANK RESTORATION
Other Source Description: Not reported
Eligibility Indicator: I - INELIGIBLE
Site Manager: Not reported
Site Mgr End Date: Not reported
Tank Office: -

Petroleum Cleanup Program Eligibility:
Facility ID: 9202088
Discharge Date: 6/25/1992
Pct Discharge Combined With: Not reported
Cleanup Required: N - NO CLEANUP REQUIRED
Discharge Cleanup Status: NREQ - CLEANUP NOT REQUIRED
Disch Cleanup Status Date: 4/23/2001
Cleanup Work Status: COMPLETED
Information Source: A - ABANDONED TANK RESTORATION
Other Source Description: Not reported
Application Received Date: 1992-06-30 00:00:00
Cleanup Program: A - ABANDONED TANK RESTORATION PROGRAM
Eligibility Status: 1992-10-29 00:00:00
Elig Status Date: 1992-10-29 00:00:00
Letter Of Intent Date: 1992-06-30 00:00:00
Redetermined: No
Inspection Date: 1992-07-15 00:00:00
Site Manager: Not reported
Site Mgr End Date: Not reported
Tank Office: -
Deductible Amount: Not reported
Deductible Paid To Date: Not reported
Co-Pay Amount: Not reported

Map ID
Direction
Distance
Elevation

MAP FINDINGS

Site

Database(s)

EDR ID Number
EPA ID Number

COSTA FOREIGN CAR (Continued)

U001370186

Co-Pay Paid To Date: Not reported
Cap Amount: Not reported

Task Information:
District: SWD
Facility ID: 9202088
Facility Status: CLOSED
Facility Type: C - Fuel user/Non-retail -
County: PINELLAS
County ID: 52
Cleanup Eligibility Status: I
Source Effective Date: Not reported
Discharge Date: 06-25-1992
Cleanup Required: N - NO CLEANUP REQUIRED
Discharge Cleanup Status: NREQ - CLEANUP NOT REQUIRED
Disch Cleanup Status Date: 04-23-2001
SRC Action Type: -
SRC Submit Date: Not reported
SRC Review Date: Not reported
SRC Completion Status: -
SRC Issue Date: Not reported
SRC Comment: Not reported
Cleanup Work Status: COMPLETED
Site Mgr: Not reported
Site Mgr End Date: Not reported
Tank Office: -
SR Task ID: Not reported
SR Cleanup Responsible: -
SR Funding Eligibility Type: -
SR Actual Cost: Not reported
SR Completion Date: Not reported
SR Payment Date: Not reported
SR Oral Date: Not reported
SR Written Date: Not reported
SR Soil Removal: Not reported
SR Free Product Removal: Not reported
SR Soil Tonnage Removed: Not reported
SR Soil Treatment: Not reported
SR Other Treatment: Not reported
SR Alternate Proc Received Date: Not reported
SR Alternate Procedure Status: Not reported
SR Alternate Procedure Status Date: Not reported
SR Alternate Procedure Comments: Not reported
SA Task ID: 52628
SA Cleanup Responsible: -
SA Funding Eligibility Type: -
SA Actual Cost: Not reported
SA Completion Date: Not reported
SA Payment Date: Not reported
RAP Task ID: 52629
RAP Cleanup Responsible ID: ST - STATE
RAP Funding Eligibility Type: -
RAP Actual Cost: Not reported
RAP Completion Date: Not reported
RAP Payment Date: Not reported
RAP Last Order Approved: Not reported
RA Task ID: 52630
RA Cleanup Responsible: ST - STATE

Map ID
Direction
Distance
Elevation

MAP FINDINGS

Site

Database(s)

EDR ID Number
EPA ID Number

COSTA FOREIGN CAR (Continued)

U001370186

RA Funding Eligibility Type: -
RA Years to Complete: Not reported
RA Actual Cost: Not reported

[Click here for Florida Oculus:](#)

UST:

Facility ID: 9202088
Name: COSTA FOREIGN CAR
Address: 1216 N FORT HARRISON ST
City,State,Zip: CLEARWATER, FL 34615
Facility Phone: 8134464594
Facility Status: CLOSED
Facility Type: C
Type Description: Fuel user/Non-retail
Depco: P
Region: STATE
Positioning Method: UNVR
Latitude/Longitude: 27 50 0 / 82 50 0

UST:

Tank ID: 3
Tank Capacity: 888
Tank Location: UNDERGROUND
Tank Status: D
Status Date: 08/18/1994
Install Date: Not reported
Substance: L
Content Description: Waste Oil
Vessel Indicator: TANK
DEP Contractor: P

Owner:

Owner ID: 25988
Owner Name: BATTAGLINI, ANDY
Owner Address: 500 N FORT HARRISON ST
Owner Address 2: Not reported
Owner City,State,Zip: CLEARWATER, FL 34615
Owner Contact: ANDY BATTAGLINI
Owner Phone: 8134464594

Tank ID: 2
Tank Capacity: 300
Tank Location: UNDERGROUND
Tank Status: B
Status Date: 06/30/1991
Install Date: Not reported
Substance: B
Content Description: Unleaded Gas
Vessel Indicator: TANK
DEP Contractor: P

Owner:

Owner ID: 25988
Owner Name: BATTAGLINI, ANDY
Owner Address: 500 N FORT HARRISON ST
Owner Address 2: Not reported

Map ID
Direction
Distance
Elevation

MAP FINDINGS

Site

Database(s)

EDR ID Number
EPA ID Number

COSTA FOREIGN CAR (Continued)

U001370186

Owner City,State,Zip: CLEARWATER, FL 34615
Owner Contact: ANDY BATTAGLINI
Owner Phone: 8134464594

Tank ID: 1
Tank Capacity: 300
Tank Location: UNDERGROUND
Tank Status: B
Status Date: 06/30/1991
Install Date: Not reported
Substance: B
Content Description: Unleaded Gas
Vessel Indicator: TANK
DEP Contractor: P

Owner:

Owner ID: 25988
Owner Name: BATTAGLINI, ANDY
Owner Address: 500 N FORT HARRISON ST
Owner Address 2: Not reported
Owner City,State,Zip: CLEARWATER, FL 34615
Owner Contact: ANDY BATTAGLINI
Owner Phone: 8134464594

DWM CONTAM:

Name: COSTA FOREIGN CAR
Address: 1216 N FORT HARRISON ST
City,State,Zip: CLEARWATER, FL
Program Site Id: 9202088
Lat DD: 27
Lat MM: 50
Lat SS: Not reported
Long DD: 82
Long MM: 50
Long SS: 0
Office/ District: SWD
Program Area: PETROLEUM
Priority Score: Not reported
Datum: 0
Method: UNVR
Facility Status: CLOSED-STCM
Facility Type: Not reported
Score Effective Date: Not reported
Score When Ranked: Not reported
Rank: Not reported
Operator: Not reported
Phone: Not reported
Name Changed: Not reported
Addr Changed: Not reported
Related Party ID: Not reported
Primary RP Role: Not reported
RP Begin Date: Not reported
RP Name: Not reported
RP Address1: Not reported

Map ID
 Direction
 Distance
 Elevation

MAP FINDINGS

Site

Database(s)

EDR ID Number
 EPA ID Number

COSTA FOREIGN CAR (Continued)

U001370186

RP Address2: Not reported
 RP City: Not reported
 RP State: Not reported
 RP Zip5: Not reported
 RP Zip4: Not reported
 Contact: Not reported
 RP Phone: Not reported
 RP Extension: Not reported
 Site Manager: Not reported

G29
SSW
 1/4-1/2
 0.395 mi.
 2088 ft.

804 PENNSYLVANIA STREET
804 PENNSYLVANIA STREET
CLEARWATER, FL 33755
Site 1 of 2 in cluster G

RCRA-VSQQ **1014468324**
US BROWNFIELDS **FLT980060461**
FINDS

Relative:
Higher
Actual:
22 ft.

RCRA Listings:
 Date Form Received by Agency: 19980609
 Handler Name: Clearwater, City Of
 Handler Address: PENNSYLVANIA AVE
 Handler City,State,Zip: CLEARWATER, FL 33755-4237
 EPA ID: FLT980060461
 Contact Name: Not reported
 Contact Address: Not reported
 Contact City,State,Zip: Not reported
 Contact Telephone: Not reported
 Contact Fax: Not reported
 Contact Email: Not reported
 Contact Title: Not reported
 EPA Region: 04
 Land Type: Other
 Federal Waste Generator Description: Conditionally Exempt Small Quantity Generator
 Non-Notifier: Not reported
 Biennial Report Cycle: Not reported
 Accessibility: Not reported
 Active Site Indicator: Handler Activities
 State District Owner: FI
 State District: SW
 Mailing Address: Not reported
 Mailing City,State,Zip: Not reported
 Owner Name: Not reported
 Owner Type: Not reported
 Operator Name: Not reported
 Operator Type: Not reported
 Short-Term Generator Activity: Yes
 Importer Activity: No
 Mixed Waste Generator: No
 Transporter Activity: No
 Transfer Facility Activity: No
 Recycler Activity with Storage: No
 Small Quantity On-Site Burner Exemption: No
 Smelting Melting and Refining Furnace Exemption: No
 Underground Injection Control: No
 Off-Site Waste Receipt: No
 Universal Waste Indicator: No
 Universal Waste Destination Facility: No
 Federal Universal Waste: No
 Active Site State-Reg Handler: ---

Map ID
Direction
Distance
Elevation

MAP FINDINGS

Site

Database(s)

EDR ID Number
EPA ID Number

804 PENNSYLVANIA STREET (Continued)

1014468324

Federal Facility Indicator:	Not reported
Hazardous Secondary Material Indicator:	NN
Sub-Part K Indicator:	Not reported
2018 GPRA Permit Baseline:	Not on the Baseline
2018 GPRA Renewals Baseline:	Not on the Baseline
202 GPRA Corrective Action Baseline:	No
Subject to Corrective Action Universe:	No
Non-TSDFs Where RCRA CA has Been Imposed Universe:	No
Corrective Action Priority Ranking:	No NCAPS ranking
Environmental Control Indicator:	No
Institutional Control Indicator:	No
Human Exposure Controls Indicator:	N/A
Groundwater Controls Indicator:	N/A
Significant Non-Complier Universe:	No
Unaddressed Significant Non-Complier Universe:	No
Addressed Significant Non-Complier Universe:	No
Significant Non-Complier With a Compliance Schedule Universe:	No
Financial Assurance Required:	Not reported
Handler Date of Last Change:	20110623
Recognized Trader-Importer:	No
Recognized Trader-Exporter:	No
Importer of Spent Lead Acid Batteries:	No
Exporter of Spent Lead Acid Batteries:	No
Recycler Activity Without Storage:	Not reported
Manifest Broker:	Not reported
Sub-Part P Indicator:	No

Historic Generators:

Receive Date:	19980609
Handler Name:	CLEARWATER, CITY OF
Federal Waste Generator Description:	Conditionally Exempt Small Quantity Generator
State District Owner:	FI
Large Quantity Handler of Universal Waste:	No
Recognized Trader Importer:	No
Recognized Trader Exporter:	No
Spent Lead Acid Battery Importer:	No
Spent Lead Acid Battery Exporter:	No
Current Record:	Yes
Non Storage Recycler Activity:	Not reported
Electronic Manifest Broker:	Not reported

List of NAICS Codes and Descriptions:

NAICS Codes:	No NAICS Codes Found
--------------	----------------------

Facility Has Received Notices of Violations:

Violations:	No Violations Found
-------------	---------------------

Evaluation Action Summary:

Evaluations:	No Evaluations Found
--------------	----------------------

US BROWNFIELDS:

Name:	804 PENNSYLVANIA STREET
Address:	804 PENNSYLVANIA STREET

Map ID
Direction
Distance
Elevation

MAP FINDINGS

Site

Database(s)

EDR ID Number
EPA ID Number

804 PENNSYLVANIA STREET (Continued)

1014468324

Recipient name:	Clearwater, City of
Grant type:	Assessment
Region:	4
Property Number:	Not reported
Parcel size:	Not reported
Latitude:	27.973677
Longitude:	-82.793327
HCM Label:	Not reported
Map Scale:	Not reported
Point of Reference:	Not reported
Highlights:	Not reported
Datum:	Not reported
Acres Property ID:	13470
IC Data Access:	Not reported
Start Date:	6/30/2000
Redev Completion Date:	Not reported
Completed Date:	6/30/2000
Acres Cleaned Up:	Not reported
Cleanup Funding:	Not reported
Cleanup Funding Source:	Not reported
Assessment Funding:	Not reported
Assessment Funding Source:	Not reported
Redevelopment Funding:	Not reported
Redev. Funding Source:	Not reported
Redev. Funding Entity Name:	Not reported
Redevelopment Start Date:	Not reported
Assessment Funding Entity:	Not reported
Cleanup Funding Entity:	Not reported
Grant Type:	Not reported
Accomplishment Type:	Not reported
Accomplishment Count:	Not reported
Cooperative Agreement Number:	98405396
Start Date:	Not reported
Ownership Entity:	Not reported
Completion Date:	Not reported
Current Owner:	Not reported
Did Owner Change:	Not reported
Cleanup Required:	Y
Video Available:	Not reported
Photo Available:	Not reported
Institutional Controls Required:	Not reported
IC Category Proprietary Controls:	Not reported
IC Cat. Info. Devices:	Not reported
IC Cat. Gov. Controls:	Not reported
IC Cat. Enforcement Permit Tools:	Not reported
IC in place date:	Not reported
IC in place:	U
State/tribal program date:	Not reported
State/tribal program ID:	Not reported
State/tribal NFA date:	Not reported
Contaminant Found:	Not reported
Contaminant Cleanup:	Not reported
Media Affected:	Not reported
Media Cleanup:	Not reported
Num. of cleanup and re-dev. jobs:	Not reported
Past use greenspace acreage:	Not reported
Past use residential acreage:	Not reported

Map ID
Direction
Distance
Elevation

MAP FINDINGS

Site

Database(s)

EDR ID Number
EPA ID Number

804 PENNSYLVANIA STREET (Continued)

1014468324

Past use commercial acreage: Not reported
Past use industrial acreage: Not reported
Future use greenspace acreage: Not reported
Future use residential acreage: Not reported
Future use commercial acreage: Not reported
Future use industrial acreage: Not reported
Superfund Fed. landowner flag: Not reported
Future Use: Multistory Not reported
Past Use: Multistory Not reported
Property Description: Not reported
Below Poverty Number: 1388
Below Poverty Percent: 40.38
Meidan Income: 14817
Meidan Income Number: 2183
Meidan Income Percent: 63.51
Vacant Housing Number: 457
Vacant Housing Percent: 26.47
Unemployed Number: 205
Unemployed Percent: 5.96

Name: 804 PENNSYLVANIA STREET
Address: 804 PENNSYLVANIA STREET
Recipient name: Clearwater, City of
Grant type: Assessment
Region: 4
Property Number: Not reported
Parcel size: Not reported
Latitude: 27.973677
Longitude: -82.793327
HCM Label: Not reported
Map Scale: Not reported
Point of Reference: Not reported
Highlights: Not reported
Datum: Not reported
Acres Property ID: 13470
IC Data Access: Not reported
Start Date: Not reported
Redev Completion Date: Not reported
Completed Date: Not reported
Acres Cleaned Up: Not reported
Cleanup Funding: Not reported
Cleanup Funding Source: Not reported
Assessment Funding: Not reported
Assessment Funding Source: Not reported
Redevelopment Funding: Not reported
Redev. Funding Source: Not reported
Redev. Funding Entity Name: Not reported
Redevelopment Start Date: 6/30/2001
Assessment Funding Entity: Not reported
Cleanup Funding Entity: Not reported
Grant Type: Not reported
Accomplishment Type: Not reported
Accomplishment Count: Not reported
Cooperative Agreement Number: 98405396
Start Date: Not reported
Ownership Entity: Not reported
Completion Date: Not reported

Map ID
Direction
Distance
Elevation

MAP FINDINGS

Site

Database(s)

EDR ID Number
EPA ID Number

804 PENNSYLVANIA STREET (Continued)

1014468324

Current Owner:	Not reported
Did Owner Change:	Not reported
Cleanup Required:	Y
Video Available:	Not reported
Photo Available:	Not reported
Institutional Controls Required:	Not reported
IC Category Proprietary Controls:	Not reported
IC Cat. Info. Devices:	Not reported
IC Cat. Gov. Controls:	Not reported
IC Cat. Enforcement Permit Tools:	Not reported
IC in place date:	Not reported
IC in place:	U
State/tribal program date:	Not reported
State/tribal program ID:	Not reported
State/tribal NFA date:	Not reported
Contaminant Found:	Not reported
Contaminant Cleanup:	Not reported
Media Affected:	Not reported
Media Cleanup:	Not reported
Num. of cleanup and re-dev. jobs:	Not reported
Past use greenspace acreage:	Not reported
Past use residential acreage:	Not reported
Past use commercial acreage:	Not reported
Past use industrial acreage:	Not reported
Future use greenspace acreage:	Not reported
Future use residential acreage:	Not reported
Future use commercial acreage:	Not reported
Future use industrial acreage:	Not reported
Superfund Fed. landowner flag:	Not reported
Future Use: Multistory	Not reported
Past Use: Multistory	Not reported
Property Description:	Not reported
Below Poverty Number:	1388
Below Poverty Percent:	40.38
Meidan Income:	14817
Meidan Income Number:	2183
Meidan Income Percent:	63.51
Vacant Housing Number:	457
Vacant Housing Percent:	26.47
Unemployed Number:	205
Unemployed Percent:	5.96

FINDS:

Registry ID: 110039546195

[Click Here for FRS Facility Detail Report:](#)

Environmental Interest/Information System:

The Assessment, Cleanup and Redevelopment Exchange System (ACRES) stores information reported by EPA Brownfields grant recipients on Brownfields properties assessed or cleaned up with grant funding, as well as information on Targeted Brownfields Assessments (TBA) performed by EPA Regions.

[Click this hyperlink](#) while viewing on your computer to access additional FINDS: detail in the EDR Site Report.

MAP FINDINGS

Map ID
Direction
Distance
Elevation

Site

Database(s)

EDR ID Number
EPA ID Number

G30
SSW
1/4-1/2
0.395 mi.
2088 ft.

PENNSYLVANIA AVE. BROWNFIELD SITE
804-804.5 PENNSYLVANIA AVE.
CLEARWATER, FL

DWM CONTAM **S117360761**
RESP PARTY **N/A**

Site 2 of 2 in cluster G

Relative:
Higher
Actual:
22 ft.

DWM CONTAM:
Name: PENNSYLVANIA AVE. BROWNFIELD SITE
Address: 804-804.5 PENNSYLVANIA AVE.
City,State,Zip: CLEARWATER, FL
Program Site Id: ERIC_9786
Lat DD: 27
Lat MM: 58
Lat SS: Not reported
Long DD: 82
Long MM: 47
Long SS: 36.0106
Office/ District: SWD
Program Area: RESPONSPARTY
Priority Score: Not reported
Datum: NAD83
Method: DPHO
Facility Status: Closed-ERIC
Facility Type: Not reported
Score Effective Date: Not reported
Score When Ranked: Not reported
Rank: Not reported
Operator: Not reported
Phone: Not reported
Name Changed: Not reported
Addr Changed: Not reported
Related Party ID: Not reported
Primary RP Role: Not reported
RP Begin Date: Not reported
RP Name: Not reported
RP Address1: Not reported
RP Address2: Not reported
RP City: Not reported
RP State: Not reported
RP Zip5: Not reported
RP Zip4: Not reported
Contact: Not reported
RP Phone: Not reported
RP Extension: Not reported
Site Manager: D Gerard

RESP PARTY:
Name: PENNSYLVANIA AVE. BROWNFIELD SITE
Address: 804-804.5 PENNSYLVANIA AVE.
City,State,Zip: CLEARWATER, FL
District: Southwest District
Site Id: 156531
Project Id: 224876
Site Status: CLOSED
Project Manager: GERARD_D
OGC Case Number: Not reported
Initial Date Received: 05/25/1999
Contaminants: Not reported
Offsite Cont Impact: Not reported

Map ID
Direction
Distance
Elevation

MAP FINDINGS

Site

Database(s)

EDR ID Number
EPA ID Number

PENNSYLVANIA AVE. BROWNFIELD SITE (Continued)

S117360761

Priority Score: Not reported
Datum: NAD83
Method ID: UNVR
Feature: Not reported
Object Of Interest: CAP_RAP SITE
Proximity To Object: CENTR
Collect Username: Not reported
Collect Affiliation: Not reported
Collect Program Id: CL
Collect Date: 12/16/1999
Map Series Used: 2004 doqqs
Map Source Scale: 5000
Interpolation Scale: Not reported
Coordinate Accuracy Id: 4
Verify Method Id: DPHO
Verifier Username: BERNHARD_K
Verifier Affiliation: DEPARTMENT OF ENVIRONMENTAL PROTECTION
Verifying Program Id: CL
Verification Date: 08/25/2006
Decode for District: Southwest District
Decode for Datum: North American Datum of 1983
Decode for Method: Unverified
Decode for Off Site COC: Not reported
Decode for V_Method: Digital Aerial Photography With Ground Control
Latitude/Longitude (deg/min/sec): 27 58 / 82 47
Source Facility Name: Not reported
Source Facility ID: Not reported
Program: Not reported
Program Type: Not reported
Program Status: Not reported
WMD: Not reported
ICR Indicator: Not reported
Discharge Date: Not reported
GIS ALBX: Not reported
GIS ALBY: Not reported
Site Manager: Not reported
Site Phase Description: Not reported
Offsite Contamination Key: Not reported
Documents: Not reported
Objectid: Not reported

H31
SW
1/4-1/2
0.407 mi.
2150 ft.

UP WITH LIFE MINISTRIES INC
901 N MYRTLE AVE
CLEARWATER, FL 33755
Site 1 of 2 in cluster H

LUST U001379144
UST N/A
CLEANUP SITES

Relative:
Higher
Actual:
24 ft.

LUST:
Name: UP WITH LIFE MINISTRIES INC
Address: 901 N MYRTLE AVE
City,State,Zip: CLEARWATER, FL 33755
Region: STATE
Facility Id: 9200492
Facility Status: CLOSED
Facility Type: A - Retail Station
Facility Phone: Not reported
Facility Cleanup Rank: 8533
District: Southwest District

Map ID
Direction
Distance
Elevation

MAP FINDINGS

Site

Database(s)

EDR ID Number
EPA ID Number

UP WITH LIFE MINISTRIES INC (Continued)

U001379144

Lat/Long (dms): 27 58 28.7639999 / 82 47 44.3025000
Section: 10
Township: 29S
Range: 15E
Feature: Not reported
Method: UNVR
Datum: 0
Score: 11
Score Effective Date: 2012-12-13 00:00:00
Score When Ranked: 10
Operator: Not reported
Name Update: 2022-01-11 00:00:00
Address Update: 2022-01-11 00:00:00

Petroleum Cleanup PCT Facility Score:

Facility Cleanup Status: ONGO - ONGOING
Contact: ANN CAPSHAW
Contact Company: DEACONS CORNER INC
Contact Address: 2180 CYPRESS POINT DR N
Contact City/State/Zip: CLEARWATER, FL 33763
Phone: (727)442-5310
Bad Address Ind: N
State: FL
Zip: 33755
Score: 11
Score Effective Date: 2012-12-13 00:00:00
Related Party ID: 47536
Primary RP Role: ACCOUNT OWNER
RP Begin Date: 1998-07-21
RP Zip: 2409
RP Extension: Not reported

Discharge Cleanup Summary:

Discharge Date: 2/11/1992
PCT Discharge Combined: Not reported
Cleanup Required: R - CLEANUP REQUIRED
Discharge Cleanup Status: RA - RA ONGOING
Disch Cleanup Status Date: 7/10/2018
Cleanup Work Status: ACTIVE
Information Source: D - DISCHARGE NOTIFICATION
Other Source Description: Not reported
Eligibility Indicator: E - ELIGIBLE
Site Manager: WALKER_TA
Site Mgr End Date: Not reported
Tank Office: PCTM6 - PETROLEUM CLEANUP TEAM 6

Petroleum Cleanup Program Eligibility:

Facility ID: 9200492
Discharge Date: 2/11/1992
Pct Discharge Combined With: Not reported
Cleanup Required: R - CLEANUP REQUIRED
Discharge Cleanup Status: RA - RA ONGOING
Disch Cleanup Status Date: 7/10/2018
Cleanup Work Status: ACTIVE
Information Source: D - DISCHARGE NOTIFICATION
Other Source Description: Not reported
Application Received Date: 1992-02-11 00:00:00
Cleanup Program: C - PETROLEUM CLEANUP PARTICIPATION PROGRAM

Map ID
Direction
Distance
Elevation

MAP FINDINGS

Site

Database(s)

EDR ID Number
EPA ID Number

UP WITH LIFE MINISTRIES INC (Continued)

U001379144

Eligibility Status: 2009-12-30 00:00:00
Elig Status Date: 2009-12-30 00:00:00
Letter Of Intent Date: Not reported
Redetermined: No
Inspection Date: 1992-03-02 00:00:00
Site Manager: WALKER_TA
Site Mgr End Date: Not reported
Tank Office: PCTM6 - PETROLEUM CLEANUP TEAM 6
Deductible Amount: Not reported
Deductible Paid To Date: 0
Co-Pay Amount: 25
Co-Pay Paid To Date: 0
Cap Amount: 400000

Contaminated Media:
Discharge Date: 2/11/1992
Pct Discharge Combined With: Not reported
Cleanup Required: R - CLEANUP REQUIRED
Discharge Cleanup Status: RA - RA ONGOING
Disch Cleanup Status Date: 7/10/2018
Cleanup Work Status: ACTIVE
Information Source: D - DISCHARGE NOTIFICATION
Other Source Description: Not reported
Elig Indicator: E - ELIGIBLE
Site Manager: WALKER_TA
Site Mgr End Date: Not reported
Tank Office: PCTM6 - PETROLEUM CLEANUP TEAM
Contaminated Drinking Wells: 0
Contaminated Monitoring Well: Yes
Contaminated Soil: No
Contaminated Surface Water: No
Contaminated Ground Water: No
Pollutant: B - Unleaded Gas
Pollutant Other Description: Not reported
Gallons Discharged: Not reported

Task Information:
District: SWD
Facility ID: 9200492
Facility Status: CLOSED
Facility Type: A - Retail Station -
County: PINELLAS
County ID: 52
Cleanup Eligibility Status: E
Source Effective Date: Not reported
Discharge Date: 02-11-1992
Cleanup Required: R - CLEANUP REQUIRED
Discharge Cleanup Status: RA - RA ONGOING
Disch Cleanup Status Date: 07-10-2018
SRC Action Type: -
SRC Submit Date: Not reported
SRC Review Date: Not reported
SRC Completion Status: -
SRC Issue Date: Not reported
SRC Comment: Not reported
Cleanup Work Status: ACTIVE
Site Mgr: LABIE_J
Site Mgr End Date: Not reported

Map ID
Direction
Distance
Elevation

MAP FINDINGS

Site

Database(s)

EDR ID Number
EPA ID Number

UP WITH LIFE MINISTRIES INC (Continued)

U001379144

Tank Office: PCTM6 - Team 6
SR Task ID: Not reported
SR Cleanup Responsible: -
SR Funding Eligibility Type: -
SR Actual Cost: Not reported
SR Completion Date: Not reported
SR Payment Date: Not reported
SR Oral Date: Not reported
SR Written Date: Not reported
SR Soil Removal: Not reported
SR Free Product Removal: Not reported
SR Soil Tonnage Removed: Not reported
SR Soil Treatment: Not reported
SR Other Treatment: Not reported
SR Alternate Proc Received Date: Not reported
SR Alternate Procedure Status: Not reported
SR Alternate Procedure Status Date: Not reported
SR Alternate Procedure Comments: Not reported
SA Task ID: 52761
SA Cleanup Responsible: -
SA Funding Eligibility Type: -
SA Actual Cost: Not reported
SA Completion Date: Not reported
SA Payment Date: Not reported
RAP Task ID: Not reported
RAP Cleanup Responsible ID: -
RAP Funding Eligibility Type: -
RAP Actual Cost: Not reported
RAP Completion Date: Not reported
RAP Payment Date: Not reported
RAP Last Order Approved: Not reported
RA Task ID: 95347
RA Cleanup Responsible: -
RA Funding Eligibility Type: -
RA Years to Complete: Not reported
RA Actual Cost: Not reported

[Click here for Florida Oculus:](#)

UST:

Facility ID: 9200492
Name: UP WITH LIFE MINISTRIES INC
Address: 901 N MYRTLE AVE
City,State,Zip: CLEARWATER, FL 33755
Facility Phone: Not reported
Facility Status: CLOSED
Facility Type: A
Type Description: Retail Station
Depco: P
Region: STATE
Positioning Method: UNVR
Latitude/Longitude: 27 58 23 / 82 47 49

UST:

Tank ID: 2
Tank Capacity: 4000
Tank Location: UNDERGROUND

Map ID
Direction
Distance
Elevation

MAP FINDINGS

Site

Database(s)

EDR ID Number
EPA ID Number

UP WITH LIFE MINISTRIES INC (Continued)

U001379144

Tank Status: B
Status Date: 08/01/1999
Install Date: Not reported
Substance: B
Content Description: Unleaded Gas
Vessel Indicator: TANK
DEP Contractor: P

Owner:
Owner ID: 47536
Owner Name: DEACONS CORNER INC
Owner Address: 2180 CYPRESS POINT DR N
Owner Address 2: Not reported
Owner City,State,Zip: CLEARWATER, FL 33763
Owner Contact: ANN CAPSHAW
Owner Phone: 7274425310

Tank ID: 1
Tank Capacity: 4000
Tank Location: UNDERGROUND
Tank Status: B
Status Date: 08/01/1999
Install Date: Not reported
Substance: B
Content Description: Unleaded Gas
Vessel Indicator: TANK
DEP Contractor: P

Owner:
Owner ID: 47536
Owner Name: DEACONS CORNER INC
Owner Address: 2180 CYPRESS POINT DR N
Owner Address 2: Not reported
Owner City,State,Zip: CLEARWATER, FL 33763
Owner Contact: ANN CAPSHAW
Owner Phone: 7274425310

Tank ID: 5
Tank Capacity: 4000
Tank Location: UNDERGROUND
Tank Status: B
Status Date: 08/01/1999
Install Date: Not reported
Substance: Y
Content Description: Unknown/Not Reported
Vessel Indicator: TANK
DEP Contractor: P

Owner:
Owner ID: 47536
Owner Name: DEACONS CORNER INC
Owner Address: 2180 CYPRESS POINT DR N
Owner Address 2: Not reported
Owner City,State,Zip: CLEARWATER, FL 33763
Owner Contact: ANN CAPSHAW
Owner Phone: 7274425310

Map ID
Direction
Distance
Elevation

MAP FINDINGS

Site

Database(s)

EDR ID Number
EPA ID Number

UP WITH LIFE MINISTRIES INC (Continued)

U001379144

Tank ID: 4
Tank Capacity: 4000
Tank Location: UNDERGROUND
Tank Status: B
Status Date: 08/01/1999
Install Date: Not reported
Substance: B
Content Description: Unleaded Gas
Vessel Indicator: TANK
DEP Contractor: P

Owner:

Owner ID: 47536
Owner Name: DEACONS CORNER INC
Owner Address: 2180 CYPRESS POINT DR N
Owner Address 2: Not reported
Owner City,State,Zip: CLEARWATER, FL 33763
Owner Contact: ANN CAPSHAW
Owner Phone: 7274425310

Tank ID: 3
Tank Capacity: 4000
Tank Location: UNDERGROUND
Tank Status: B
Status Date: 08/01/1999
Install Date: Not reported
Substance: D
Content Description: Vehicular Diesel
Vessel Indicator: TANK
DEP Contractor: P

Owner:

Owner ID: 47536
Owner Name: DEACONS CORNER INC
Owner Address: 2180 CYPRESS POINT DR N
Owner Address 2: Not reported
Owner City,State,Zip: CLEARWATER, FL 33763
Owner Contact: ANN CAPSHAW
Owner Phone: 7274425310

CLEANUP SITES:

Name: UP WITH LIFE MINISTRIES INC
Address: 901 N MYRTLE AVE
City,State,Zip: CLEARWATER, FL 33755
DEP Cleanup Site Key: 74754342
Source Database Name: Storage Tank Contamination Monitoring
Source Database Id: 9200492
CPAC Program Area Id: TK
CLLC Cleanup Category Key: PETRO
RSC2 Remediation Status Key: ACTIVE
Data Load Date: 02/20/2023
OC3 Office Id: SWD
Physical Address Line 2: Not reported
OIC Object Of Interest Id: FACIL
PC2 Proximity Id: EXACT

Map ID
Direction
Distance
Elevation

MAP FINDINGS

Site

Database(s)

EDR ID Number
EPA ID Number

UP WITH LIFE MINISTRIES INC (Continued)

U001379144

Calc Coordinates Accuracy Level Id: 4
CMC2 Coordinate Method Id: Digital Aerial Photography With Ground Control
DC4 Datum Id: North American Datum of 1983
VSC1 Verification Status: REVIEWED
Collect Username: WILLIAMS_CA
Collect Date: 07/29/2010
Collect Affiliation: TKHQ
Map Source: 1999 doqs
Map Source Scale: 4053
Interpolation Scale: Not reported
Verifier Username: WILLIAMS_CA
Verifier Affiliation: Not reported
Verification Date: 08/18/2010
Verified Coordinate Method Id: Digital Aerial Photography With Ground Control
Source Database Name Code: STCM
CMC2 Coordinate Method ID Code: DPHO
DC4 Datum ID Code: NAD83
Verified Coordinate Method ID Code: DPHO
Comments: Not reported
Latitude/Longitude (deg/min/sec): 27 58 / 82 47

H32
SW
1/4-1/2
0.407 mi.
2150 ft.

UP WITH LIFE MINISTRIES INC
901 N MYRTLE AVE
CLEARWATER, FL 33755
Site 2 of 2 in cluster H

DWM CONTAM **S128268420**
N/A

Relative:
Higher
Actual:
24 ft.

DWM CONTAM:
Name: UP WITH LIFE MINISTRIES INC
Address: 901 N MYRTLE AVE
City,State,Zip: CLEARWATER, FL 33755
Program Site Id: 9200492
Lat DD: 27
Lat MM: 58
Lat SS: Not reported
Long DD: 82
Long MM: 47
Long SS: 49
Office/ District: SWD
Program Area: PETROLEUM
Priority Score: Not reported
Datum: 0
Method: UNVR
Facility Status: OPEN-STCM
Facility Type: A - Retail Station
Score Effective Date: 2012-12-13 00:00:00
Score When Ranked: 10
Rank: 8533
Operator: Not reported
Phone: Not reported
Name Changed: Not reported
Addr Changed: Not reported
Related Party ID: 47536
Primary RP Role: ACCOUNT OWNER
RP Begin Date: 7/21/1998
RP Name: DEACONS CORNER INC
RP Address1: 2180 CYPRESS POINT DR N
RP Address2: Not reported

Map ID
Direction
Distance
Elevation

MAP FINDINGS

Site

Database(s)

EDR ID Number
EPA ID Number

UP WITH LIFE MINISTRIES INC (Continued)

S128268420

RP City: CLEARWATER
RP State: FL
RP Zip5: 33763
RP Zip4: 2409
Contact: ANN CAPSHAW
RP Phone: (727)442-5310
RP Extension: Not reported
Site Manager: WALKER_TA

I33
South
1/4-1/2
0.420 mi.
2218 ft.

JOSE SHOP AUTO REPAIR CORP
1103 SEMINOLE ST
CLEARWATER, FL 33755

SWF/LF **S118427634**
N/A

Site 1 of 3 in cluster I

Relative:
Higher

SWF/LF:
Name: JOSE SHOP AUTO REPAIR CORP
Address: 1103 SEMINOLE ST
City,State,Zip: CLEARWATER, FL 33755
Facility ID: 102717
District: SWD
Lat/Long: Not reported
Class Type: 754
Classification: WASTE TIRE COLLECTOR
Class Status: INACTIVE (I)
Section: Not reported
Township: Not reported
Range: Not reported
Responsible Authority Name: Not reported
Responsible Authority Address: Not reported
Responsible Authority City,St,Zip: Not reported
Responsible Authority Phone: Not reported
EMail Address1: Not reported
EMail Address2: Not reported
Site Supervisor Name: Not reported
Site Supervisor Addr: Not reported
Site Supervisor City/State/Zip: Not reported
Site Supervisor Telephone: Not reported
Land Owner Name: Not reported
Land Owner Address: Not reported
Land Owner City/State/Zip: Not reported
Land Owner Telephone: Not reported

Actual:
21 ft.

[Click here for Florida Oculus:](#)

I34
South
1/4-1/2
0.426 mi.
2250 ft.

HARDER PRECISION COMPONENTS INC
1123 SEMINOLE ST
CLEARWATER, FL 33755

LUST **1001227364**
LAST **FLR000045757**
AST
RCRA NonGen / NLR
FINDS
ECHO
CLEANUP SITES
DWM CONTAM
HAZ WASTE
RESP PARTY

Site 2 of 3 in cluster I

Relative:
Higher

Actual:
21 ft.

Map ID
Direction
Distance
Elevation

MAP FINDINGS

Site

Database(s)

EDR ID Number
EPA ID Number

HARDER PRECISION COMPONENTS INC (Continued)

1001227364

LUST:

Name: HARDER PRECISION COMPONENTS INC
Address: 1123 SEMINOLE ST
City,State,Zip: CLEARWATER, FL 34615
Region: STATE
Facility Id: 9100864
Facility Status: CLOSED
Facility Type: C - Fuel user/Non-retail
Facility Phone: (813)442-4212
Facility Cleanup Rank: 12937
District: Southwest District
Lat/Long (dms): 27 58 23.7221000 / 82 47 26.5758000
Section: Not reported
Township: Not reported
Range: Not reported
Feature: Not reported
Method: UNVR
Datum: 0
Score: 26
Score Effective Date: 2008-01-09 00:00:00
Score When Ranked: 6
Operator: HARDER PRECISION COMPONENTS INC
Name Update: Not reported
Address Update: Not reported

Petroleum Cleanup PCT Facility Score:

Facility Cleanup Status: ONGO - ONGOING
Contact: JOHN KATOPIS
Contact Company: KATOPIS, JOHN
Contact Address: 1123 SEMINOLE ST
Contact City/State/Zip: CLEARWATER, FL 34615
Phone: (813)442-4212
Bad Address Ind: N
State: FL
Zip: 34615, 4344
Score: 26
Score Effective Date: 2008-01-09 00:00:00
Related Party ID: 11715
Primary RP Role: ACCOUNT OWNER
RP Begin Date: 1991-03-12
RP Zip: 4344
RP Extension: Not reported

Discharge Cleanup Summary:

Discharge Date: 2/28/1991
PCT Discharge Combined: Not reported
Cleanup Required: R - CLEANUP REQUIRED
Discharge Cleanup Status: RA - RA ONGOING
Disch Cleanup Status Date: 5/31/2023
Cleanup Work Status: ACTIVE
Information Source: A - ABANDONED TANK RESTORATION
Other Source Description: Not reported
Eligibility Indicator: E - ELIGIBLE
Site Manager: HAUSCHILD_T
Site Mgr End Date: Not reported
Tank Office: PCLP52 - FL DOH IN PINELLAS COUNTY

Map ID
Direction
Distance
Elevation

MAP FINDINGS

Site

Database(s)

EDR ID Number
EPA ID Number

HARDER PRECISION COMPONENTS INC (Continued)

1001227364

Petroleum Cleanup Program Eligibility:

Facility ID: 9100864
Discharge Date: 2/28/1991
Pct Discharge Combined With: Not reported
Cleanup Required: R - CLEANUP REQUIRED
Discharge Cleanup Status: RA - RA ONGOING
Disch Cleanup Status Date: 5/31/2023
Cleanup Work Status: ACTIVE
Information Source: A - ABANDONED TANK RESTORATION
Other Source Description: Not reported
Application Received Date: 1991-03-01 00:00:00
Cleanup Program: A - ABANDONED TANK RESTORATION PROGRAM
Eligibility Status: 1991-09-16 00:00:00
Elig Status Date: 1991-09-16 00:00:00
Letter Of Intent Date: Not reported
Redetermined: No
Inspection Date: 1991-04-30 00:00:00
Site Manager: HAUSCHILD_T
Site Mgr End Date: Not reported
Tank Office: PCLP52 - FL DOH IN PINELLAS COUNTY
Deductible Amount: 500
Deductible Paid To Date: 0
Co-Pay Amount: 0
Co-Pay Paid To Date: 0
Cap Amount: Not reported

Contaminated Media:

Discharge Date: 2/28/1991
Pct Discharge Combined With: Not reported
Cleanup Required: R - CLEANUP REQUIRED
Discharge Cleanup Status: RA - RA ONGOING
Disch Cleanup Status Date: 5/31/2023
Cleanup Work Status: ACTIVE
Information Source: A - ABANDONED TANK RESTORATION
Other Source Description: Not reported
Elig Indicator: E - ELIGIBLE
Site Manager: HAUSCHILD_T
Site Mgr End Date: Not reported
Tank Office: PCLP52 - FL DOH IN PINELLAS CO
Contaminated Drinking Wells: 0
Contaminated Monitoring Well: Yes
Contaminated Soil: Yes
Contaminated Surface Water: No
Contaminated Ground Water: Yes
Pollutant: K - Kerosene
Pollutant Other Description: Not reported
Gallons Discharged: Not reported

Task Information:

District: SWD
Facility ID: 9100864
Facility Status: CLOSED
Facility Type: C - Fuel user/Non-retail -
County: PINELLAS
County ID: 52
Cleanup Eligibility Status: E
Source Effective Date: Not reported
Discharge Date: 02-28-1991

Map ID
Direction
Distance
Elevation

MAP FINDINGS

Site

Database(s)

EDR ID Number
EPA ID Number

HARDER PRECISION COMPONENTS INC (Continued)

1001227364

Cleanup Required: R - CLEANUP REQUIRED
Discharge Cleanup Status: SA - SA ONGOING
Disch Cleanup Status Date: Not reported
SRC Action Type: -
SRC Submit Date: Not reported
SRC Review Date: Not reported
SRC Completion Status: -
SRC Issue Date: Not reported
SRC Comment: Not reported
Cleanup Work Status: INACTIVE
Site Mgr: SMITH_LWS
Site Mgr End Date: Not reported
Tank Office: PCTM5 - Team 5
SR Task ID: Not reported
SR Cleanup Responsible: -
SR Funding Eligibility Type: -
SR Actual Cost: Not reported
SR Completion Date: Not reported
SR Payment Date: Not reported
SR Oral Date: Not reported
SR Written Date: Not reported
SR Soil Removal: Not reported
SR Free Product Removal: Not reported
SR Soil Tonnage Removed: Not reported
SR Soil Treatment: Not reported
SR Other Treatment: Not reported
SR Alternate Proc Received Date: Not reported
SR Alternate Procedure Status: Not reported
SR Alternate Procedure Status Date: Not reported
SR Alternate Procedure Comments: Not reported
SA Task ID: 95443
SA Cleanup Responsible: -
SA Funding Eligibility Type: -
SA Actual Cost: Not reported
SA Completion Date: Not reported
SA Payment Date: Not reported
RAP Task ID: Not reported
RAP Cleanup Responsible ID: -
RAP Funding Eligibility Type: -
RAP Actual Cost: Not reported
RAP Completion Date: Not reported
RAP Payment Date: Not reported
RAP Last Order Approved: Not reported
RA Task ID: Not reported
RA Cleanup Responsible: -
RA Funding Eligibility Type: -
RA Years to Complete: Not reported
RA Actual Cost: Not reported

[Click here for Florida Oculus:](#)

LAST:

Name: HARDER PRECISION COMPONENTS INC
Address: 1123 SEMINOLE ST
City,State,Zip: CLEARWATER, FL 34615
Facility Id: 9100864
Placement: AST Only

Map ID
Direction
Distance
Elevation

MAP FINDINGS

Site

Database(s)

EDR ID Number
EPA ID Number

HARDER PRECISION COMPONENTS INC (Continued)

1001227364

Tank Contents: Fuel Oil - Onsite Heat
Tank Size: 55
Latitude: 27 58'23"
Longitude: 82 47'27"

Click here for Florida Oculus:

AST:

Facility ID: 9100864
Name: HARDER PRECISION COMPONENTS INC
Address: 1123 SEMINOLE ST
City,State,Zip: CLEARWATER, FL 34615
Facility Phone: 8134424212
Facility Status: CLOSED
Facility Type: C
Type Description: Fuel user/Non-retail
Depco: P
Region: STATE
Positioning Method: UNVR
Latitude/Longitude: 27 58 23 / 82 47 27

Tank:

Tank ID: 1
Tank Capacity: 55
Tank Location: ABOVEGROUND
Tank Status: B
Status Date: 03/31/1991
Install Date: Not reported
Substance: M
Content Description: Fuel Oil - Onsite Heat
Vessel Indicator: TANK
DEP Contractor: P

Owner:

Owner ID: 11715
Owner Name: KATOPIIS, JOHN
Owner Address: 1123 SEMINOLE ST
Owner Address 2: Not reported
Owner City,State,Zip: CLEARWATER, FL 34615
Owner Contact: JOHN KATOPIIS
Owner Phone: 8134424212

RCRA Listings:

Date Form Received by Agency: 19980512
Handler Name: Harder Precision Components Inc
Handler Address: 1123 SEMINOLE ST
Handler City,State,Zip: CLEARWATER, FL 33755-4344
EPA ID: FLR000045757
Contact Name: JOHN KATOPIIS
Contact Address: 1123 SEMINOLE ST
Contact City,State,Zip: CLEARWATER, FL 33755-4344
Contact Telephone: 813-442-4212
Contact Fax: Not reported
Contact Email: Not reported
Contact Title: GEN MANAGER

Map ID
Direction
Distance
Elevation

MAP FINDINGS

Site

Database(s)

EDR ID Number
EPA ID Number

HARDER PRECISION COMPONENTS INC (Continued)

1001227364

EPA Region:	04
Land Type:	Not reported
Federal Waste Generator Description:	Not a generator, verified
Non-Notifier:	X
Biennial Report Cycle:	Not reported
Accessibility:	Not reported
Active Site Indicator:	Not reported
State District Owner:	FI
State District:	SW
Mailing Address:	1123 SEMINOLE ST
Mailing City,State,Zip:	CLEARWATER, FL 33755-4344
Owner Name:	Nicholas Katopis
Owner Type:	Private
Operator Name:	Not reported
Operator Type:	Not reported
Short-Term Generator Activity:	No
Importer Activity:	No
Mixed Waste Generator:	No
Transporter Activity:	No
Transfer Facility Activity:	No
Recycler Activity with Storage:	No
Small Quantity On-Site Burner Exemption:	No
Smelting Melting and Refining Furnace Exemption:	No
Underground Injection Control:	No
Off-Site Waste Receipt:	No
Universal Waste Indicator:	No
Universal Waste Destination Facility:	No
Federal Universal Waste:	No
Active Site State-Reg Handler:	---
Federal Facility Indicator:	Not reported
Hazardous Secondary Material Indicator:	N
Sub-Part K Indicator:	Not reported
2018 GPRC Permit Baseline:	Not on the Baseline
2018 GPRC Renewals Baseline:	Not on the Baseline
202 GPRC Corrective Action Baseline:	No
Subject to Corrective Action Universe:	No
Non-TSDFs Where RCRA CA has Been Imposed Universe:	No
Corrective Action Priority Ranking:	No NCAPS ranking
Environmental Control Indicator:	No
Institutional Control Indicator:	No
Human Exposure Controls Indicator:	N/A
Groundwater Controls Indicator:	N/A
Significant Non-Complier Universe:	No
Unaddressed Significant Non-Complier Universe:	No
Addressed Significant Non-Complier Universe:	No
Significant Non-Complier With a Compliance Schedule Universe:	No
Financial Assurance Required:	Not reported
Handler Date of Last Change:	20180223
Recognized Trader-Importer:	No
Recognized Trader-Exporter:	No
Importer of Spent Lead Acid Batteries:	No
Exporter of Spent Lead Acid Batteries:	No
Recycler Activity Without Storage:	No
Manifest Broker:	No
Sub-Part P Indicator:	No

Map ID
Direction
Distance
Elevation

MAP FINDINGS

Site

Database(s)

EDR ID Number
EPA ID Number

HARDER PRECISION COMPONENTS INC (Continued)

1001227364

Hazardous Waste Summary:

Waste Code: D001
Waste Description: Ignitable Waste

Handler - Owner Operator:

Owner/Operator Indicator: Owner
Owner/Operator Name: NICHOLAS KATOPIS
Legal Status: Private
Date Became Current: 19980617
Date Ended Current: Not reported
Owner/Operator Address: 1123 SEMINOLE ST
Owner/Operator City,State,Zip: CLEARWATER, FL 33755-4344
Owner/Operator Telephone: Not reported
Owner/Operator Telephone Ext: Not reported
Owner/Operator Fax: Not reported
Owner/Operator Email: Not reported

Owner/Operator Indicator: Owner
Owner/Operator Name: KATOPIS NICHOLAS
Legal Status: Private
Date Became Current: 19980617
Date Ended Current: Not reported
Owner/Operator Address: 1123 SEMINOLE ST
Owner/Operator City,State,Zip: CLEARWATER, FL 33755-4344
Owner/Operator Telephone: Not reported
Owner/Operator Telephone Ext: Not reported
Owner/Operator Fax: Not reported
Owner/Operator Email: Not reported

Historic Generators:

Receive Date: 19980512
Handler Name: HARDER PRECISION COMPONENTS INC
Federal Waste Generator Description: Not a generator, verified
State District Owner: FI
Large Quantity Handler of Universal Waste: No
Recognized Trader Importer: No
Recognized Trader Exporter: No
Spent Lead Acid Battery Importer: No
Spent Lead Acid Battery Exporter: No
Current Record: Yes
Non Storage Recycler Activity: Not reported
Electronic Manifest Broker: Not reported

List of NAICS Codes and Descriptions:

NAICS Code: 332710
NAICS Description: MACHINE SHOPS

NAICS Code: 332813
NAICS Description: ELECTROPLATING, PLATING, POLISHING, ANODIZING, AND COLORING

NAICS Code: 332912
NAICS Description: FLUID POWER VALVE AND HOSE FITTING MANUFACTURING

NAICS Code: 332999
NAICS Description: ALL OTHER MISCELLANEOUS FABRICATED METAL PRODUCT MANUFACTURING

Map ID
 Direction
 Distance
 Elevation

MAP FINDINGS

Site

Database(s)

EDR ID Number
 EPA ID Number

HARDER PRECISION COMPONENTS INC (Continued)

1001227364

NAICS Code:	333318
NAICS Description:	OTHER COMMERCIAL AND SERVICE INDUSTRY MACHINERY MANUFACTURING
NAICS Code:	333319
NAICS Description:	OTHER COMMERCIAL AND SERVICE INDUSTRY MACHINERY MANUFACTURING
NAICS Code:	333999
NAICS Description:	ALL OTHER MISCELLANEOUS GENERAL PURPOSE MACHINERY MANUFACTURING
NAICS Code:	334519
NAICS Description:	OTHER MEASURING AND CONTROLLING DEVICE MANUFACTURING
NAICS Code:	336390
NAICS Description:	OTHER MOTOR VEHICLE PARTS MANUFACTURING
NAICS Code:	336399
NAICS Description:	ALL OTHER MOTOR VEHICLE PARTS MANUFACTURING
NAICS Code:	336411
NAICS Description:	AIRCRAFT MANUFACTURING
NAICS Code:	336413
NAICS Description:	OTHER AIRCRAFT PARTS AND AUXILIARY EQUIPMENT MANUFACTURING
NAICS Code:	54171
NAICS Description:	RESEARCH AND DEVELOPMENT IN THE PHYSICAL, ENGINEERING, AND LIFE SCIENCES
NAICS Code:	541712
NAICS Description:	RESEARCH AND DEVELOPMENT IN THE PHYSICAL, ENGINEERING, AND LIFE SCIENCES (EXCEPT BIOTECHNOLOGY)

Has the Facility Received Notices of Violations:

Found Violation:	Yes
Agency Which Determined Violation:	State
Violation Short Description:	Used Oil - Generators
Date Violation was Determined:	19980512
Actual Return to Compliance Date:	19980813
Return to Compliance Qualifier:	Unverifiable
Violation Responsible Agency:	State
Scheduled Compliance Date:	19980730
Enforcement Identifier:	125
Date of Enforcement Action:	19980714
Enforcement Responsible Agency:	State
Enforcement Docket Number:	Not reported
Enforcement Attorney:	Not reported
Corrective Action Component:	No
Appeal Initiated Date:	Not reported
Appeal Resolution Date:	Not reported
Disposition Status Date:	Not reported
Disposition Status:	Not reported
Disposition Status Description:	Not reported
Consent/Final Order Sequence Number:	Not reported
Consent/Final Order Respondent Name:	Not reported
Consent/Final Order Lead Agency:	Not reported
Enforcement Type:	DEP WARNING LETTER
Enforcement Responsible Person:	RHS

Map ID
Direction
Distance
Elevation

MAP FINDINGS

Site

Database(s)

EDR ID Number
EPA ID Number

HARDER PRECISION COMPONENTS INC (Continued)

1001227364

Enforcement Responsible Sub-Organization:	SW
SEP Sequence Number:	Not reported
SEP Expenditure Amount:	Not reported
SEP Scheduled Completion Date:	Not reported
SEP Actual Date:	Not reported
SEP Defaulted Date:	Not reported
SEP Type:	Not reported
SEP Type Description:	Not reported
Proposed Amount:	Not reported
Final Monetary Amount:	Not reported
Paid Amount:	Not reported
Final Count:	Not reported
Final Amount:	Not reported
Found Violation:	Yes
Agency Which Determined Violation:	State
Violation Short Description:	Permit Condition or Requirement
Date Violation was Determined:	19980512
Actual Return to Compliance Date:	19990520
Return to Compliance Qualifier:	Unverifiable
Violation Responsible Agency:	State
Scheduled Compliance Date:	19980824
Enforcement Identifier:	115
Date of Enforcement Action:	19980813
Enforcement Responsible Agency:	State
Enforcement Docket Number:	Not reported
Enforcement Attorney:	Not reported
Corrective Action Component:	No
Appeal Initiated Date:	Not reported
Appeal Resolution Date:	Not reported
Disposition Status Date:	Not reported
Disposition Status:	Not reported
Disposition Status Description:	Not reported
Consent/Final Order Sequence Number:	Not reported
Consent/Final Order Respondent Name:	Not reported
Consent/Final Order Lead Agency:	Not reported
Enforcement Type:	DEP MEETING
Enforcement Responsible Person:	RHS
Enforcement Responsible Sub-Organization:	SW
SEP Sequence Number:	Not reported
SEP Expenditure Amount:	Not reported
SEP Scheduled Completion Date:	Not reported
SEP Actual Date:	Not reported
SEP Defaulted Date:	Not reported
SEP Type:	Not reported
SEP Type Description:	Not reported
Proposed Amount:	Not reported
Final Monetary Amount:	Not reported
Paid Amount:	Not reported
Final Count:	Not reported
Final Amount:	Not reported
Found Violation:	Yes
Agency Which Determined Violation:	State
Violation Short Description:	Used Oil - Generators
Date Violation was Determined:	19980512
Actual Return to Compliance Date:	19980813

Map ID
Direction
Distance
Elevation

MAP FINDINGS

Site

Database(s)

EDR ID Number
EPA ID Number

HARDER PRECISION COMPONENTS INC (Continued)

1001227364

Return to Compliance Qualifier:	Unverifiable
Violation Responsible Agency:	State
Scheduled Compliance Date:	19980824
Enforcement Identifier:	115
Date of Enforcement Action:	19980813
Enforcement Responsible Agency:	State
Enforcement Docket Number:	Not reported
Enforcement Attorney:	Not reported
Corrective Action Component:	No
Appeal Initiated Date:	Not reported
Appeal Resolution Date:	Not reported
Disposition Status Date:	Not reported
Disposition Status:	Not reported
Disposition Status Description:	Not reported
Consent/Final Order Sequence Number:	Not reported
Consent/Final Order Respondent Name:	Not reported
Consent/Final Order Lead Agency:	Not reported
Enforcement Type:	DEP MEETING
Enforcement Responsible Person:	RHS
Enforcement Responsible Sub-Organization:	SW
SEP Sequence Number:	Not reported
SEP Expenditure Amount:	Not reported
SEP Scheduled Completion Date:	Not reported
SEP Actual Date:	Not reported
SEP Defaulted Date:	Not reported
SEP Type:	Not reported
SEP Type Description:	Not reported
Proposed Amount:	Not reported
Final Monetary Amount:	Not reported
Paid Amount:	Not reported
Final Count:	Not reported
Final Amount:	Not reported
Found Violation:	Yes
Agency Which Determined Violation:	State
Violation Short Description:	Permit Condition or Requirement
Date Violation was Determined:	19980512
Actual Return to Compliance Date:	19990520
Return to Compliance Qualifier:	Unverifiable
Violation Responsible Agency:	State
Scheduled Compliance Date:	19980730
Enforcement Identifier:	125
Date of Enforcement Action:	19980714
Enforcement Responsible Agency:	State
Enforcement Docket Number:	Not reported
Enforcement Attorney:	Not reported
Corrective Action Component:	No
Appeal Initiated Date:	Not reported
Appeal Resolution Date:	Not reported
Disposition Status Date:	Not reported
Disposition Status:	Not reported
Disposition Status Description:	Not reported
Consent/Final Order Sequence Number:	Not reported
Consent/Final Order Respondent Name:	Not reported
Consent/Final Order Lead Agency:	Not reported
Enforcement Type:	DEP WARNING LETTER
Enforcement Responsible Person:	RHS

Map ID
Direction
Distance
Elevation

MAP FINDINGS

Site

Database(s)

EDR ID Number
EPA ID Number

HARDER PRECISION COMPONENTS INC (Continued)

1001227364

Enforcement Responsible Sub-Organization:	SW
SEP Sequence Number:	Not reported
SEP Expenditure Amount:	Not reported
SEP Scheduled Completion Date:	Not reported
SEP Actual Date:	Not reported
SEP Defaulted Date:	Not reported
SEP Type:	Not reported
SEP Type Description:	Not reported
Proposed Amount:	Not reported
Final Monetary Amount:	Not reported
Paid Amount:	Not reported
Final Count:	Not reported
Final Amount:	Not reported
Found Violation:	Yes
Agency Which Determined Violation:	State
Violation Short Description:	Used Oil - Generators
Date Violation was Determined:	19980512
Actual Return to Compliance Date:	19980513
Return to Compliance Qualifier:	Unverifiable
Violation Responsible Agency:	State
Scheduled Compliance Date:	19980824
Enforcement Identifier:	115
Date of Enforcement Action:	19980813
Enforcement Responsible Agency:	State
Enforcement Docket Number:	Not reported
Enforcement Attorney:	Not reported
Corrective Action Component:	No
Appeal Initiated Date:	Not reported
Appeal Resolution Date:	Not reported
Disposition Status Date:	Not reported
Disposition Status:	Not reported
Disposition Status Description:	Not reported
Consent/Final Order Sequence Number:	Not reported
Consent/Final Order Respondent Name:	Not reported
Consent/Final Order Lead Agency:	Not reported
Enforcement Type:	DEP MEETING
Enforcement Responsible Person:	RHS
Enforcement Responsible Sub-Organization:	SW
SEP Sequence Number:	Not reported
SEP Expenditure Amount:	Not reported
SEP Scheduled Completion Date:	Not reported
SEP Actual Date:	Not reported
SEP Defaulted Date:	Not reported
SEP Type:	Not reported
SEP Type Description:	Not reported
Proposed Amount:	Not reported
Final Monetary Amount:	Not reported
Paid Amount:	Not reported
Final Count:	Not reported
Final Amount:	Not reported
Found Violation:	Yes
Agency Which Determined Violation:	State
Violation Short Description:	Used Oil - Generators
Date Violation was Determined:	19980512
Actual Return to Compliance Date:	19980513

Map ID
Direction
Distance
Elevation

MAP FINDINGS

Site

Database(s)

EDR ID Number
EPA ID Number

HARDER PRECISION COMPONENTS INC (Continued)

1001227364

Return to Compliance Qualifier: Unverifiable
Violation Responsible Agency: State
Scheduled Compliance Date: 19980730
Enforcement Identifier: 125
Date of Enforcement Action: 19980714
Enforcement Responsible Agency: State
Enforcement Docket Number: Not reported
Enforcement Attorney: Not reported
Corrective Action Component: No
Appeal Initiated Date: Not reported
Appeal Resolution Date: Not reported
Disposition Status Date: Not reported
Disposition Status: Not reported
Disposition Status Description: Not reported
Consent/Final Order Sequence Number: Not reported
Consent/Final Order Respondent Name: Not reported
Consent/Final Order Lead Agency: Not reported
Enforcement Type: DEP WARNING LETTER
Enforcement Responsible Person: RHS
Enforcement Responsible Sub-Organization: SW
SEP Sequence Number: Not reported
SEP Expenditure Amount: Not reported
SEP Scheduled Completion Date: Not reported
SEP Actual Date: Not reported
SEP Defaulted Date: Not reported
SEP Type: Not reported
SEP Type Description: Not reported
Proposed Amount: Not reported
Final Monetary Amount: Not reported
Paid Amount: Not reported
Final Count: Not reported
Final Amount: Not reported

Evaluation Action Summary:

Evaluation Date: 19980512
Evaluation Responsible Agency: State
Found Violation: Yes
Evaluation Type Description: COMPLIANCE EVALUATION INSPECTION ON-SITE
Evaluation Responsible Person Identifier: RHS
Evaluation Responsible Sub-Organization: SW
Actual Return to Compliance Date: 19980813
Scheduled Compliance Date: 19980730
Date of Request: Not reported
Date Response Received: Not reported
Request Agency: Not reported
Former Citation: Not reported

Evaluation Date: 19980512
Evaluation Responsible Agency: State
Found Violation: Yes
Evaluation Type Description: COMPLIANCE EVALUATION INSPECTION ON-SITE
Evaluation Responsible Person Identifier: RHS
Evaluation Responsible Sub-Organization: SW
Actual Return to Compliance Date: 19990520
Scheduled Compliance Date: 19980824
Date of Request: Not reported
Date Response Received: Not reported

Map ID
Direction
Distance
Elevation

MAP FINDINGS

Site

Database(s)

EDR ID Number
EPA ID Number

HARDER PRECISION COMPONENTS INC (Continued)

1001227364

Request Agency:	Not reported
Former Citation:	Not reported
Evaluation Date:	19980512
Evaluation Responsible Agency:	State
Found Violation:	Yes
Evaluation Type Description:	COMPLIANCE EVALUATION INSPECTION ON-SITE
Evaluation Responsible Person Identifier:	RHS
Evaluation Responsible Sub-Organization:	SW
Actual Return to Compliance Date:	19980813
Scheduled Compliance Date:	19980824
Date of Request:	Not reported
Date Response Received:	Not reported
Request Agency:	Not reported
Former Citation:	Not reported
Evaluation Date:	19980512
Evaluation Responsible Agency:	State
Found Violation:	Yes
Evaluation Type Description:	COMPLIANCE EVALUATION INSPECTION ON-SITE
Evaluation Responsible Person Identifier:	RHS
Evaluation Responsible Sub-Organization:	SW
Actual Return to Compliance Date:	19990520
Scheduled Compliance Date:	19980730
Date of Request:	Not reported
Date Response Received:	Not reported
Request Agency:	Not reported
Former Citation:	Not reported
Evaluation Date:	19980512
Evaluation Responsible Agency:	State
Found Violation:	Yes
Evaluation Type Description:	COMPLIANCE EVALUATION INSPECTION ON-SITE
Evaluation Responsible Person Identifier:	RHS
Evaluation Responsible Sub-Organization:	SW
Actual Return to Compliance Date:	19980513
Scheduled Compliance Date:	19980824
Date of Request:	Not reported
Date Response Received:	Not reported
Request Agency:	Not reported
Former Citation:	Not reported
Evaluation Date:	19980512
Evaluation Responsible Agency:	State
Found Violation:	Yes
Evaluation Type Description:	COMPLIANCE EVALUATION INSPECTION ON-SITE
Evaluation Responsible Person Identifier:	RHS
Evaluation Responsible Sub-Organization:	SW
Actual Return to Compliance Date:	19980513
Scheduled Compliance Date:	19980730
Date of Request:	Not reported
Date Response Received:	Not reported
Request Agency:	Not reported
Former Citation:	Not reported

Map ID
Direction
Distance
Elevation

MAP FINDINGS

Site

Database(s)

EDR ID Number
EPA ID Number

HARDER PRECISION COMPONENTS INC (Continued)

1001227364

FINDS:

Registry ID: 110007477818

[Click Here for FRS Facility Detail Report:](#)

Environmental Interest/Information System:

The Florida Integrated Environmental System Today (FIESTA) Data Maintenance (FDM) System maintains entity, environmental interest, and affiliation data.

The Resource Conservation and Recovery Act Information System (RCRAInfo) is EPA's comprehensive information system in support of the Resource Conservation and Recovery Act (RCRA) of 1976 and the Hazardous and Solid Waste Amendments (HSWA) of 1984. It tracks many types of information about generators, transporters, treaters, storers, and disposers of hazardous waste.

[Click this hyperlink](#) while viewing on your computer to access additional FINDS: detail in the EDR Site Report.

ECHO:

Envid: 1001227364
Registry ID: 110007477818
DFR URL: <http://echo.epa.gov/detailed-facility-report?fid=110007477818>
Name: HARDER PRECISION COMPONENTS INC
Address: 1123 SEMINOLE ST
City,State,Zip: CLEARWATER, FL 33755

CLEANUP SITES:

Name: HARDER PRECISION COMPONENTS INC
Address: 1123 SEMINOLE ST
City,State,Zip: CLEARWATER, FL 34615
DEP Cleanup Site Key: 74754259
Source Database Name: Storage Tank Contamination Monitoring
Source Database Id: 9100864
CPAC Program Area Id: TK
CLLC Cleanup Category Key: PETRO
RSC2 Remediation Status Key: ACTIVE
Data Load Date: 02/20/2023
OC3 Office Id: SWD
Physical Address Line 2: Not reported
OIC Object Of Interest Id: FACIL
PC2 Proximity Id: CENTR
Calc Coordinates Accuracy Level Id: 4
CMC2 Coordinate Method Id: Digital Aerial Photography With Ground Control
DC4 Datum Id: North American Datum of 1983
VSC1 Verification Status: REVIEWED
Collect Username: Williams_CA
Collect Date: 05/09/2013
Collect Affiliation: DEPARTMENT OF ENVIRONMENTAL PROTECTION
Map Source: imagery_04_09
Map Source Scale: 2500
Interpolation Scale: Not reported
Verifier Username: Williams_CA
Verifier Affiliation: DEPARTMENT OF ENVIRONMENTAL PROTECTION
Verification Date: 05/09/2013
Verified Coordinate Method Id: Digital Aerial Photography With Ground Control
Source Database Name Code: STCM

Map ID
Direction
Distance
Elevation

MAP FINDINGS

Site

Database(s)

EDR ID Number
EPA ID Number

HARDER PRECISION COMPONENTS INC (Continued)

1001227364

CMC2 Coordinate Method ID Code: DPHO
DC4 Datum ID Code: NAD83
Verified Coordinate Method ID Code: DPHO
Comments: Not reported
Latitude/Longitude (deg/min/sec): 27 58 / 82 47

DWM CONTAM:

Name: HARDER PRECISION COMPONENTS INC
Address: 1123 SEMINOLE ST
City,State,Zip: CLEARWATER, FL
Program Site Id: ERIC_9781
Lat DD: 27
Lat MM: 58
Lat SS: Not reported
Long DD: 82
Long MM: 47
Long SS: 26.7598
Office/ District: SWD
Program Area: RESPONSPARTY
Priority Score: Not reported
Datum: WGS84
Method: DPHO
Facility Status: Closed-ERIC
Facility Type: Not reported
Score Effective Date: Not reported
Score When Ranked: Not reported
Rank: Not reported
Operator: Not reported
Phone: Not reported
Name Changed: Not reported
Addr Changed: Not reported
Related Party ID: Not reported
Primary RP Role: Not reported
RP Begin Date: Not reported
RP Name: Not reported
RP Address1: Not reported
RP Address2: Not reported
RP City: Not reported
RP State: Not reported
RP Zip5: Not reported
RP Zip4: Not reported
Contact: Not reported
RP Phone: Not reported
RP Extension: Not reported
Site Manager: Robert Sellers

Name: HARDER PRECISION COMPONENTS INC
Address: 1123 SEMINOLE ST
City,State,Zip: CLEARWATER, FL 34615
Program Site Id: 9100864
Lat DD: 27
Lat MM: 58
Lat SS: Not reported
Long DD: 82
Long MM: 47
Long SS: 27
Office/ District: SWD

Map ID
Direction
Distance
Elevation

MAP FINDINGS

Site

Database(s)

EDR ID Number
EPA ID Number

HARDER PRECISION COMPONENTS INC (Continued)

1001227364

Program Area: PETROLEUM
Priority Score: Not reported
Datum: 0
Method: UNVR
Facility Status: OPEN-STCM
Facility Type: C - Fuel user/Non-retail
Score Effective Date: 2008-01-09 00:00:00
Score When Ranked: 6
Rank: 12937
Operator: Not reported
Phone: Not reported
Name Changed: Not reported
Addr Changed: Not reported
Related Party ID: 11715
Primary RP Role: ACCOUNT OWNER
RP Begin Date: 3/12/1991
RP Name: KATOPIIS, JOHN
RP Address1: 1123 SEMINOLE ST
RP Address2: Not reported
RP City: CLEARWATER
RP State: FL
RP Zip5: 34615
RP Zip4: 4344
Contact: JOHN KATOPIIS
RP Phone: (813)442-4212
RP Extension: Not reported
Site Manager: HAUSCHILD_T

HAZ WASTE:

Facility ID: 200107
Name: HARDER PRECISION COMPONENTS INC
Address: 1123 SEMINOLE ST
City,State,Zip: CLEARWATER, FL 33755
County: PINELLAS
Telephone: (727)442-4212
Email: john@harderprecision.com
Status: A - ACTIVE - WASTE GENERATOR
Generator Status: 3 - Cond Exempt Small Quantity Generator
EPA ID: FLR000045757
Other ID: Not reported
Old Facility ID: Not reported
SIC: 3599 - MANUFACTURING - INDUSTRIAL MACHINERY, NEC
Verified: V - VERIFICATION BY ON-SITE VISIT
Verified Date: 03/26/2012
Hazardous Waste LBS/YEAR: 15
Wastes: 5

RESP PARTY:

Name: HARDER PRECISION COMPONENTS INC
Address: 1123 SEMINOLE ST
City,State,Zip: CLEARWATER, FL 34615
District: Southwest District
Site Id: 115067
Project Id: 198190
Site Status: CLOSED
Project Manager: SELLERS_R

Map ID
 Direction
 Distance
 Elevation

MAP FINDINGS

Site

Database(s)

EDR ID Number
 EPA ID Number

HARDER PRECISION COMPONENTS INC (Continued)

1001227364

OGC Case Number: Not reported
 Initial Date Received: 09/29/1998
 Contaminants: Al, As- gw
 Offsite Cont Impact: Y
 Priority Score: Not reported
 Datum: WGS84
 Method ID: DPHO
 Feature: Not reported
 Object Of Interest: CAP_RAP SITE
 Proximity To Object: APPRX
 Collect Username: SELLERS_R
 Collect Affiliation: Florida Department of Environmental Protection
 Collect Program Id: CL
 Collect Date: 06/01/2009
 Map Series Used: 2004_DOQQ
 Map Source Scale: 5000
 Interpolation Scale: 5000
 Coordinate Accuracy Id: 3
 Verify Method Id: DPHO
 Verifier Username: SELLERS_R
 Verifier Affiliation: Florida Department of Environmental Protection
 Verifying Program Id: CL
 Verification Date: 06/01/2009
 Decode for District: Southwest District
 Decode for Datum: Geodetic Survey of 1984
 Decode for Method: Digital Aerial Photography With Ground Control
 Decode for Off Site COC: Yes, there is documentation that contamination above applicable standards or criteria exists offsite.
 Decode for V_Method: Digital Aerial Photography With Ground Control
 Latitude/Longitude (deg/min/sec): 27 58 / 82 47
 Source Facility Name: Not reported
 Source Facility ID: Not reported
 Program: Not reported
 Program Type: Not reported
 Program Status: Not reported
 WMD: Not reported
 ICR Indicator: Not reported
 Discharge Date: Not reported
 GIS ALBX: Not reported
 GIS ALBY: Not reported
 Site Manager: Not reported
 Site Phase Description: Not reported
 Offsite Contamination Key: Not reported
 Documents: Not reported
 Objectid: Not reported

**J35
 NE
 1/4-1/2
 0.427 mi.
 2257 ft.**

**FORMER WOLFE PROPERTY
 1700 BLOCK OF OVERBROOKE AVENUE
 CLEARWATER, FL 33755
 Site 1 of 2 in cluster J**

**US BROWNFIELDS 1016345783
 FINDS N/A**

**Relative:
 Lower
 Actual:
 12 ft.**

US BROWNFIELDS:
 Name: FORMER WOLFE PROPERTY
 Address: 1700 BLOCK OF OVERBROOKE AVENUE
 Recipient name: Clearwater, City of
 Grant type: Assessment
 Region: 4

Map ID
Direction
Distance
Elevation

MAP FINDINGS

Site

Database(s)

EDR ID Number
EPA ID Number

FORMER WOLFE PROPERTY (Continued)

1016345783

Property Number: 3.29159E+16
Parcel size: 8
Latitude: 27.983889
Longitude: -82.786396
HCM Label: Interpolation-Map
Map Scale: 1.708333333
Point of Reference: Center of a Facility or Station
Highlights: A FDEP targeted site assessment was completed for this property on 1/20/03. Further Phase II site assessment is forthcoming under this grant. (PPF attached to QR 5, 10/1/04-12/31/04) Former Use: Dredge disposal, adjacent salvage encroachment
Datum: World Geodetic System of 1984
Acres Property ID: 15274
IC Data Access: Not reported
Start Date: Not reported
Redev Completion Date: Not reported
Completed Date: Not reported
Acres Cleaned Up: Not reported
Cleanup Funding: Not reported
Cleanup Funding Source: Not reported
Assessment Funding: 22230
Assessment Funding Source: Not reported
Redevelopment Funding: Not reported
Redev. Funding Source: Not reported
Redev. Funding Entity Name: Not reported
Redevelopment Start Date: Not reported
Assessment Funding Entity: US EPA - Brownfields Assessment Cooperative Agreement
Cleanup Funding Entity: Not reported
Grant Type: Not reported
Accomplishment Type: Phase II Environmental Assessment
Accomplishment Count: Y
Cooperative Agreement Number: 97493703
Start Date: 3/3/2005
Ownership Entity: Not reported
Completion Date: 10/1/2005
Current Owner: City of Clearwater
Did Owner Change: N
Cleanup Required: U
Video Available: N
Photo Available: Y
Institutional Controls Required: Not reported
IC Category Proprietary Controls: Not reported
IC Cat. Info. Devices: Not reported
IC Cat. Gov. Controls: Not reported
IC Cat. Enforcement Permit Tools: Not reported
IC in place date: Not reported
IC in place: U
State/tribal program date: Not reported
State/tribal program ID: Not reported
State/tribal NFA date: Not reported
Contaminant Found: Not reported
Contaminant Cleanup: Not reported
Media Affected: Unknown
Media Cleanup: Not reported
Num. of cleanup and re-dev. jobs: Not reported
Past use greenspace acreage: Not reported
Past use residential acreage: Not reported

Map ID
Direction
Distance
Elevation

MAP FINDINGS

Site

Database(s)

EDR ID Number
EPA ID Number

FORMER WOLFE PROPERTY (Continued)

1016345783

Past use commercial acreage:	Not reported
Past use industrial acreage:	Not reported
Future use greenspace acreage:	Not reported
Future use residential acreage:	Not reported
Future use commercial acreage:	Not reported
Future use industrial acreage:	Not reported
Superfund Fed. landowner flag:	Not reported
Future Use: Multistory	Not reported
Past Use: Multistory	Not reported
Property Description:	Dredge disposal, adjacent salvage encroachment
Below Poverty Number:	811
Below Poverty Percent:	33.03
Meidan Income:	1304
Meidan Income Number:	1493
Meidan Income Percent:	60.81
Vacant Housing Number:	201
Vacant Housing Percent:	16.33
Unemployed Number:	108
Unemployed Percent:	4.4
Name:	FORMER WOLFE PROPERTY
Address:	1700 BLOCK OF OVERBROOKE AVENUE
Recipient name:	Clearwater, City of
Grant type:	Assessment
Region:	4
Property Number:	3.29159E+16
Parcel size:	8
Latitude:	27.983889
Longitude:	-82.786396
HCM Label:	Interpolation-Map
Map Scale:	1.708333333
Point of Reference:	Center of a Facility or Station
Highlights:	A FDEP targeted site assessment was completed for this property on 1/20/03. Further Phase II site assessment is forthcoming under this grant. (PPF attached to QR 5, 10/1/04-12/31/04) Former Use: Dredge disposal, adjacent salvage encroachment
Datum:	World Geodetic System of 1984
Acres Property ID:	15274
IC Data Access:	Not reported
Start Date:	Not reported
Redev Completion Date:	Not reported
Completed Date:	Not reported
Acres Cleaned Up:	Not reported
Cleanup Funding:	Not reported
Cleanup Funding Source:	Not reported
Assessment Funding:	27170
Assessment Funding Source:	Not reported
Redevelopment Funding:	Not reported
Redev. Funding Source:	Not reported
Redev. Funding Entity Name:	Not reported
Redevelopment Start Date:	Not reported
Assessment Funding Entity:	US EPA - Brownfields Assessment Cooperative Agreement
Cleanup Funding Entity:	Not reported
Grant Type:	Not reported
Accomplishment Type:	Phase II Environmental Assessment
Accomplishment Count:	Y
Cooperative Agreement Number:	97493703

Map ID
Direction
Distance
Elevation

MAP FINDINGS

Site

Database(s)

EDR ID Number
EPA ID Number

FORMER WOLFE PROPERTY (Continued)

1016345783

Start Date:	3/3/2005
Ownership Entity:	Not reported
Completion Date:	10/1/2005
Current Owner:	City of Clearwater
Did Owner Change:	N
Cleanup Required:	U
Video Available:	N
Photo Available:	Y
Institutional Controls Required:	Not reported
IC Category Proprietary Controls:	Not reported
IC Cat. Info. Devices:	Not reported
IC Cat. Gov. Controls:	Not reported
IC Cat. Enforcement Permit Tools:	Not reported
IC in place date:	Not reported
IC in place:	U
State/tribal program date:	Not reported
State/tribal program ID:	Not reported
State/tribal NFA date:	Not reported
Contaminant Found:	Not reported
Contaminant Cleanup:	Not reported
Media Affected:	Unknown
Media Cleanup:	Not reported
Num. of cleanup and re-dev. jobs:	Not reported
Past use greenspace acreage:	Not reported
Past use residential acreage:	Not reported
Past use commercial acreage:	Not reported
Past use industrial acreage:	Not reported
Future use greenspace acreage:	Not reported
Future use residential acreage:	Not reported
Future use commercial acreage:	Not reported
Future use industrial acreage:	Not reported
Superfund Fed. landowner flag:	Not reported
Future Use: Multistory	Not reported
Past Use: Multistory	Not reported
Property Description:	Dredge disposal, adjacent salvage encroachment
Below Poverty Number:	811
Below Poverty Percent:	33.03
Meidan Income:	1304
Meidan Income Number:	1493
Meidan Income Percent:	60.81
Vacant Housing Number:	201
Vacant Housing Percent:	16.33
Unemployed Number:	108
Unemployed Percent:	4.4
Name:	FORMER WOLFE PROPERTY
Address:	1700 BLOCK OF OVERBROOKE AVENUE
Recipient name:	Clearwater, City of
Grant type:	Assessment
Region:	4
Property Number:	3.29159E+16
Parcel size:	8
Latitude:	27.983889
Longitude:	-82.786396
HCM Label:	Interpolation-Map
Map Scale:	1.708333333
Point of Reference:	Center of a Facility or Station

Map ID
Direction
Distance
Elevation

MAP FINDINGS

Site

Database(s)

EDR ID Number
EPA ID Number

FORMER WOLFE PROPERTY (Continued)

1016345783

Highlights:	A FDEP targeted site assessment was completed for this property on 1/20/03. Further Phase II site assessment is forthcoming under this grant. (PPF attached to QR 5, 10/1/04-12/31/04) Former Use: Dredge disposal, adjacent salvage encroachment
Datum:	World Geodetic System of 1984
Acres Property ID:	15274
IC Data Access:	Not reported
Start Date:	Not reported
Redev Completion Date:	Not reported
Completed Date:	Not reported
Acres Cleaned Up:	Not reported
Cleanup Funding:	Not reported
Cleanup Funding Source:	Not reported
Assessment Funding:	Not reported
Assessment Funding Source:	Not reported
Redevelopment Funding:	Not reported
Redev. Funding Source:	Not reported
Redev. Funding Entity Name:	Not reported
Redevelopment Start Date:	Not reported
Assessment Funding Entity:	Not reported
Cleanup Funding Entity:	Not reported
Grant Type:	Not reported
Accomplishment Type:	Not reported
Accomplishment Count:	Not reported
Cooperative Agreement Number:	97493703
Start Date:	Not reported
Ownership Entity:	Not reported
Completion Date:	Not reported
Current Owner:	City of Clearwater
Did Owner Change:	N
Cleanup Required:	U
Video Available:	N
Photo Available:	Y
Institutional Controls Required:	Not reported
IC Category Proprietary Controls:	Not reported
IC Cat. Info. Devices:	Not reported
IC Cat. Gov. Controls:	Not reported
IC Cat. Enforcement Permit Tools:	Not reported
IC in place date:	Not reported
IC in place:	U
State/tribal program date:	Not reported
State/tribal program ID:	Not reported
State/tribal NFA date:	Not reported
Contaminant Found:	Not reported
Contaminant Cleanup:	Not reported
Media Affected:	Unknown
Media Cleanup:	Not reported
Num. of cleanup and re-dev. jobs:	Not reported
Past use greenspace acreage:	Not reported
Past use residential acreage:	Not reported
Past use commercial acreage:	Not reported
Past use industrial acreage:	Not reported
Future use greenspace acreage:	Not reported
Future use residential acreage:	Not reported
Future use commercial acreage:	Not reported
Future use industrial acreage:	Not reported
Superfund Fed. landowner flag:	Not reported

Map ID
 Direction
 Distance
 Elevation

MAP FINDINGS

Site

Database(s)

EDR ID Number
 EPA ID Number

FORMER WOLFE PROPERTY (Continued)

1016345783

Future Use: Multistory	Not reported
Past Use: Multistory	Not reported
Property Description:	Dredge disposal, adjacent salvage encroachment
Below Poverty Number:	811
Below Poverty Percent:	33.03
Meidan Income:	1304
Meidan Income Number:	1493
Meidan Income Percent:	60.81
Vacant Housing Number:	201
Vacant Housing Percent:	16.33
Unemployed Number:	108
Unemployed Percent:	4.4

FINDS:

Registry ID: 110038699325

Click Here for FRS Facility Detail Report:

Environmental Interest/Information System:

The Assessment, Cleanup and Redevelopment Exchange System (ACRES) stores information reported by EPA Brownfields grant recipients on Brownfields properties assessed or cleaned up with grant funding, as well as information on Targeted Brownfields Assessments (TBA) performed by EPA Regions.

[Click this hyperlink](#) while viewing on your computer to access additional FINDS: detail in the EDR Site Report.

I36
South
1/4-1/2
0.463 mi.
2446 ft.

CLARK & LOGAN GENERAL CONTRACTORS
1108 ELDRIDGE ST
CLEARWATER, FL 34615
Site 3 of 3 in cluster I

LUST
UST
DWM CONTAM
Financial Assurance

U001368875
N/A

Relative:
Higher
Actual:
22 ft.

LUST:

Name:	CLARK & LOGAN GENERAL CONTRACTORS
Address:	1108 ELDRIDGE ST
City,State,Zip:	CLEARWATER, FL 34615
Region:	STATE
Facility Id:	8520566
Facility Status:	CLOSED
Facility Type:	C - Fuel user/Non-retail
Facility Phone:	Not reported
Facility Cleanup Rank:	Not reported
District:	Southwest District
Lat/Long (dms):	27 58 21.9015999 / 82 47 27.4457999
Section:	10
Township:	29
Range:	15
Feature:	Not reported
Method:	AGPS
Datum:	0
Score:	Not reported
Score Effective Date:	Not reported
Score When Ranked:	Not reported
Operator:	Not reported
Name Update:	Not reported
Address Update:	Not reported

Map ID
Direction
Distance
Elevation

MAP FINDINGS

Site

Database(s)

EDR ID Number
EPA ID Number

CLARK & LOGAN GENERAL CONTRACTORS (Continued)

U001368875

Petroleum Cleanup PCT Facility Score:

Facility Cleanup Status: NREQ - NOT REQUIRED
Contact: PHILIP JESTER
Contact Company: PHILIP JESTER
Contact Address: 1108 EDLRIDGE ST
Contact City/State/Zip: CLEARWATER, FL 33755
Phone: (727)446-2184
Bad Address Ind: N
State: FL
Zip: 34615, 4309
Score: Not reported
Score Effective Date: Not reported
Related Party ID: 50064
Primary RP Role: ACCOUNT OWNER
RP Begin Date: 2000-04-03
RP Zip: Not reported
RP Extension: Not reported

Discharge Cleanup Summary:

Discharge Date: 10/22/2007
PCT Discharge Combined: Not reported
Cleanup Required: N - NO CLEANUP REQUIRED
Discharge Cleanup Status: NREQ - CLEANUP NOT REQUIRED
Disch Cleanup Status Date: 2/9/2007
Cleanup Work Status: COMPLETED
Information Source: D - DISCHARGE NOTIFICATION
Other Source Description: Not reported
Eligibility Indicator: I - INELIGIBLE
Site Manager: Not reported
Site Mgr End Date: Not reported
Tank Office: -
Discharge Date: 12/1/1988
PCT Discharge Combined: Not reported
Cleanup Required: N - NO CLEANUP REQUIRED
Discharge Cleanup Status: NREQ - CLEANUP NOT REQUIRED
Disch Cleanup Status Date: 5/29/2001
Cleanup Work Status: COMPLETED
Information Source: E - EDI
Other Source Description: Not reported
Eligibility Indicator: I - INELIGIBLE
Site Manager: Not reported
Site Mgr End Date: Not reported
Tank Office: -

Petroleum Cleanup Program Eligibility:

Facility ID: 8520566
Discharge Date: 12/1/1988
Pct Discharge Combined With: Not reported
Cleanup Required: N - NO CLEANUP REQUIRED
Discharge Cleanup Status: NREQ - CLEANUP NOT REQUIRED
Disch Cleanup Status Date: 5/29/2001
Cleanup Work Status: COMPLETED
Information Source: E - EDI
Other Source Description: Not reported
Application Received Date: 1988-12-12 00:00:00
Cleanup Program: E - EARLY DETECTION INCENTIVE
Eligibility Status: 1990-08-15 00:00:00

Map ID
Direction
Distance
Elevation

MAP FINDINGS

Site

Database(s)

EDR ID Number
EPA ID Number

CLARK & LOGAN GENERAL CONTRACTORS (Continued)

U001368875

Elig Status Date: 1990-08-15 00:00:00
Letter Of Intent Date: Not reported
Redetermined: No
Inspection Date: 1990-04-10 00:00:00
Site Manager: Not reported
Site Mgr End Date: Not reported
Tank Office: -
Deductible Amount: Not reported
Deductible Paid To Date: Not reported
Co-Pay Amount: Not reported
Co-Pay Paid To Date: Not reported
Cap Amount: Not reported

Task Information:

District: SWD
Facility ID: 8520566
Facility Status: CLOSED
Facility Type: C - Fuel user/Non-retail -
County: PINELLAS
County ID: 52
Cleanup Eligibility Status: I
Source Effective Date: Not reported
Discharge Date: 10-22-2007
Cleanup Required: N - NO CLEANUP REQUIRED
Discharge Cleanup Status: NREQ - CLEANUP NOT REQUIRED
Disch Cleanup Status Date: 02-09-2007
SRC Action Type: -
SRC Submit Date: Not reported
SRC Review Date: Not reported
SRC Completion Status: -
SRC Issue Date: Not reported
SRC Comment: Not reported
Cleanup Work Status: COMPLETED
Site Mgr: Not reported
Site Mgr End Date: Not reported
Tank Office: -
SR Task ID: Not reported
SR Cleanup Responsible: -
SR Funding Eligibility Type: -
SR Actual Cost: Not reported
SR Completion Date: Not reported
SR Payment Date: Not reported
SR Oral Date: Not reported
SR Written Date: Not reported
SR Soil Removal: Not reported
SR Free Product Removal: Not reported
SR Soil Tonnage Removed: Not reported
SR Soil Treatment: Not reported
SR Other Treatment: Not reported
SR Alternate Proc Received Date: Not reported
SR Alternate Procedure Status: Not reported
SR Alternate Procedure Status Date: Not reported
SR Alternate Procedure Comments: Not reported
SA Task ID: 82978
SA Cleanup Responsible: -
SA Funding Eligibility Type: -
SA Actual Cost: Not reported
SA Completion Date: Not reported

Map ID
Direction
Distance
Elevation

MAP FINDINGS

Site

Database(s)

EDR ID Number
EPA ID Number

CLARK & LOGAN GENERAL CONTRACTORS (Continued)

U001368875

SA Payment Date: Not reported
RAP Task ID: Not reported
RAP Cleanup Responsible ID: -
RAP Funding Eligibility Type: -
RAP Actual Cost: Not reported
RAP Completion Date: Not reported
RAP Payment Date: Not reported
RAP Last Order Approved: Not reported
RA Task ID: Not reported
RA Cleanup Responsible: -
RA Funding Eligibility Type: -
RA Years to Complete: Not reported
RA Actual Cost: Not reported
District: SWD
Facility ID: 8520566
Facility Status: CLOSED
Facility Type: C - Fuel user/Non-retail -
County: PINELLAS
County ID: 52
Cleanup Eligibility Status: I
Source Effective Date: Not reported
Discharge Date: 12-01-1988
Cleanup Required: N - NO CLEANUP REQUIRED
Discharge Cleanup Status: NREQ - CLEANUP NOT REQUIRED
Disch Cleanup Status Date: 05-29-2001
SRC Action Type: -
SRC Submit Date: Not reported
SRC Review Date: Not reported
SRC Completion Status: -
SRC Issue Date: Not reported
SRC Comment: Not reported
Cleanup Work Status: COMPLETED
Site Mgr: Not reported
Site Mgr End Date: Not reported
Tank Office: -
SR Task ID: 54671
SR Cleanup Responsible: ST - STATE
SR Funding Eligibility Type: -
SR Actual Cost: Not reported
SR Completion Date: Not reported
SR Payment Date: Not reported
SR Oral Date: Not reported
SR Written Date: Not reported
SR Soil Removal: Not reported
SR Free Product Removal: Not reported
SR Soil Tonnage Removed: Not reported
SR Soil Treatment: Not reported
SR Other Treatment: Not reported
SR Alternate Proc Received Date: Not reported
SR Alternate Procedure Status: Not reported
SR Alternate Procedure Status Date: Not reported
SR Alternate Procedure Comments: Not reported
SA Task ID: 54672
SA Cleanup Responsible: ST - STATE
SA Funding Eligibility Type: -
SA Actual Cost: Not reported
SA Completion Date: Not reported

Map ID
Direction
Distance
Elevation

MAP FINDINGS

Site

Database(s)

EDR ID Number
EPA ID Number

CLARK & LOGAN GENERAL CONTRACTORS (Continued)

U001368875

SA Payment Date: Not reported
RAP Task ID: 54673
RAP Cleanup Responsible ID: ST - STATE
RAP Funding Eligibility Type: -
RAP Actual Cost: Not reported
RAP Completion Date: Not reported
RAP Payment Date: Not reported
RAP Last Order Approved: Not reported
RA Task ID: 54674
RA Cleanup Responsible: ST - STATE
RA Funding Eligibility Type: -
RA Years to Complete: Not reported
RA Actual Cost: Not reported

Click here for Florida Oculus:

UST:

Facility ID: 8520566
Name: CLARK & LOGAN GENERAL CONTRACTORS
Address: 1108 ELDRIDGE ST
City,State,Zip: CLEARWATER, FL 34615
Facility Phone: Not reported
Facility Status: CLOSED
Facility Type: C
Type Description: Fuel user/Non-retail
Depco: P
Region: STATE
Positioning Method: AGPS
Latitude/Longitude: 27 58 22 / 82 47 28

UST:

Tank ID: 1
Tank Capacity: 1000
Tank Location: UNDERGROUND
Tank Status: B
Status Date: 02/28/1989
Install Date: 12/1/1972
Substance: B
Content Description: Unleaded Gas
Vessel Indicator: TANK
DEP Contractor: P

Owner:

Owner ID: 50064
Owner Name: PHILIP JESTER
Owner Address: 1108 EDLRIDGE ST
Owner Address 2: Not reported
Owner City,State,Zip: CLEARWATER, FL 33755
Owner Contact: PHILIP JESTER
Owner Phone: 7274462184

Tank ID: 2
Tank Capacity: 1000
Tank Location: UNDERGROUND
Tank Status: B
Status Date: 10/23/2007
Install Date: 2/1/1989

Map ID
Direction
Distance
Elevation

MAP FINDINGS

Site

Database(s)

EDR ID Number
EPA ID Number

CLARK & LOGAN GENERAL CONTRACTORS (Continued)

U001368875

Substance: B
Content Description: Unleaded Gas
Vessel Indicator: TANK
DEP Contractor: P

Owner:
Owner ID: 50064
Owner Name: PHILIP JESTER
Owner Address: 1108 EDLRIDGE ST
Owner Address 2: Not reported
Owner City,State,Zip: CLEARWATER, FL 33755
Owner Contact: PHILIP JESTER
Owner Phone: 7274462184

DWM CONTAM:

Name: CLARK & LOGAN GENERAL CONTRACTORS
Address: 1108 ELDRIDGE ST
City,State,Zip: CLEARWATER, FL
Program Site Id: 8520566
Lat DD: 27
Lat MM: 58
Lat SS: Not reported
Long DD: 82
Long MM: 47
Long SS: 28
Office/ District: SWD
Program Area: PETROLEUM
Priority Score: Not reported
Datum: 0
Method: AGPS
Facility Status: CLOSED-STCM
Facility Type: Not reported
Score Effective Date: Not reported
Score When Ranked: Not reported
Rank: Not reported
Operator: Not reported
Phone: Not reported
Name Changed: Not reported
Addr Changed: Not reported
Related Party ID: Not reported
Primary RP Role: Not reported
RP Begin Date: Not reported
RP Name: Not reported
RP Address1: Not reported
RP Address2: Not reported
RP City: Not reported
RP State: Not reported
RP Zip5: Not reported
RP Zip4: Not reported
Contact: Not reported
RP Phone: Not reported
RP Extension: Not reported
Site Manager: Not reported

Name: CLARK & LOGAN GENERAL CONTRACTORS

Map ID
Direction
Distance
Elevation

MAP FINDINGS

Site

Database(s)

EDR ID Number
EPA ID Number

CLARK & LOGAN GENERAL CONTRACTORS (Continued)

U001368875

Address: 1108 ELDRIDGE ST
City,State,Zip: CLEARWATER, FL
Program Site Id: 8520566
Lat DD: 27
Lat MM: 58
Lat SS: Not reported
Long DD: 82
Long MM: 47
Long SS: 28
Office/ District: SWD
Program Area: PETROLEUM
Priority Score: Not reported
Datum: 0
Method: AGPS
Facility Status: CLOSED-STCM
Facility Type: Not reported
Score Effective Date: Not reported
Score When Ranked: Not reported
Rank: Not reported
Operator: Not reported
Phone: Not reported
Name Changed: Not reported
Addr Changed: Not reported
Related Party ID: Not reported
Primary RP Role: Not reported
RP Begin Date: Not reported
RP Name: Not reported
RP Address1: Not reported
RP Address2: Not reported
RP City: Not reported
RP State: Not reported
RP Zip5: Not reported
RP Zip4: Not reported
Contact: Not reported
RP Phone: Not reported
RP Extension: Not reported
Site Manager: Not reported

FL Financial Assurance 3:

Name: CLARK & LOGAN GENERAL CONTRACTORS
Address: 1108 ELDRIDGE ST
City,State,Zip: CLEARWATER, FL 34615
Region: 3
Facility ID: 8520566
Facility Phone: Not reported
Facility Status: CLOSED
Facility Type: C
Type Description: Fuel user/Non-retail
DEP CO: P
Financial Responsibility: INSURANCE
Insurance Company: COMMERCE & INDUSTRY
Effective Date: 10/30/2006
Expire Date: 10/30/2007
Owner ID: 50064
Owner Name: PHILIP JESTER
Owner Address: 1108 EDLRIDGE ST
Owner Address2: Not reported

Map ID
 Direction
 Distance
 Elevation

MAP FINDINGS

Site

Database(s)

EDR ID Number
 EPA ID Number

CLARK & LOGAN GENERAL CONTRACTORS (Continued)

U001368875

Owner City,St,Zip: CLEARWATER, FL 33755
 Contact: PHILIP JESTER
 Resp Party Phone: 7274462184

**J37
 NE
 1/4-1/2
 0.468 mi.
 2473 ft.**

**WOLFE PROPERTY - CLEARWATER
 OVERBROOK DR. & PINELAND DR.
 CLEARWATER, FL 34618**

US BROWNFIELDS

**1007058005
 N/A**

Site 2 of 2 in cluster J

**Relative:
 Lower**

US BROWNFIELDS:

**Actual:
 16 ft.**

Name:	WOLFE PROPERTY - CLEARWATER
Address:	OVERBROOK DR. & PINELAND DR.
Recipient name:	R4 TBA - Florida (Pre-law Superfund TBA)
Grant type:	TBA
Region:	4
Property Number:	Not reported
Parcel size:	Not reported
Latitude:	27.98379
Longitude:	-82.786289
HCM Label:	Not reported
Map Scale:	Not reported
Point of Reference:	Not reported
Highlights:	Not reported
Datum:	Not reported
Acres Property ID:	10419
IC Data Access:	Not reported
Start Date:	Not reported
Redev Completion Date:	Not reported
Completed Date:	Not reported
Acres Cleaned Up:	Not reported
Cleanup Funding:	Not reported
Cleanup Funding Source:	Not reported
Assessment Funding:	1
Assessment Funding Source:	EPA
Redevelopment Funding:	Not reported
Redev. Funding Source:	Not reported
Redev. Funding Entity Name:	Not reported
Redevelopment Start Date:	Not reported
Assessment Funding Entity:	US EPA - TBA Funding
Cleanup Funding Entity:	Not reported
Grant Type:	Hazardous
Accomplishment Type:	Phase II Environmental Assessment
Accomplishment Count:	Y
Cooperative Agreement Number:	n/a
Start Date:	1/30/2003
Ownership Entity:	Not reported
Completion Date:	1/30/2003
Current Owner:	Not reported
Did Owner Change:	Not reported
Cleanup Required:	Not reported
Video Available:	Not reported
Photo Available:	Not reported
Institutional Controls Required:	Not reported
IC Category Proprietary Controls:	Not reported
IC Cat. Info. Devices:	Not reported
IC Cat. Gov. Controls:	Not reported
IC Cat. Enforcement Permit Tools:	Not reported

Map ID
 Direction
 Distance
 Elevation

MAP FINDINGS

Site

Database(s)

EDR ID Number
 EPA ID Number

WOLFE PROPERTY - CLEARWATER (Continued)

1007058005

IC in place date:	Not reported
IC in place:	U
State/tribal program date:	Not reported
State/tribal program ID:	Not reported
State/tribal NFA date:	Not reported
Contaminant Found:	Not reported
Contaminant Cleanup:	Not reported
Media Affected:	Not reported
Media Cleanup:	Not reported
Num. of cleanup and re-dev. jobs:	Not reported
Past use greenspace acreage:	Not reported
Past use residential acreage:	Not reported
Past use commercial acreage:	Not reported
Past use industrial acreage:	Not reported
Future use greenspace acreage:	Not reported
Future use residential acreage:	Not reported
Future use commercial acreage:	Not reported
Future use industrial acreage:	Not reported
Superfund Fed. landowner flag:	Not reported
Future Use: Multistory	Not reported
Past Use: Multistory	Not reported
Property Description:	Not reported
Below Poverty Number:	791
Below Poverty Percent:	33.52
Meidan Income:	1527
Meidan Income Number:	1412
Meidan Income Percent:	59.83
Vacant Housing Number:	187
Vacant Housing Percent:	16.03
Unemployed Number:	111
Unemployed Percent:	4.7

38
East
1/4-1/2
0.470 mi.
2479 ft.

OLD TIME AUTO REPAIR
1408 N BETTY LN
CLEARWATER, FL 34615

LUST **U001369964**
UST **N/A**
DWM CONTAM

Relative:
Lower
Actual:
5 ft.

LUST:

Name:	OLD TIME AUTO REPAIR
Address:	1408 N BETTY LN
City,State,Zip:	CLEARWATER, FL 34615
Region:	STATE
Facility Id:	9047070
Facility Status:	CLOSED
Facility Type:	C - Fuel user/Non-retail
Facility Phone:	Not reported
Facility Cleanup Rank:	Not reported
District:	Southwest District
Lat/Long (dms):	27 58 46.7314999 / 82 47 2.44609999
Section:	Not reported
Township:	Not reported
Range:	Not reported
Feature:	Not reported
Method:	UNVR
Datum:	0
Score:	36
Score Effective Date:	1998-01-06 00:00:00

Map ID
Direction
Distance
Elevation

MAP FINDINGS

Site

Database(s)

EDR ID Number
EPA ID Number

OLD TIME AUTO REPAIR (Continued)

U001369964

Score When Ranked: Not reported
Operator: OLD TIME AUTO REPAIR
Name Update: Not reported
Address Update: Not reported

Petroleum Cleanup PCT Facility Score:

Facility Cleanup Status: CMPL - COMPLETED
Contact: MS JAMIE TINSLEY
Contact Company: TINSLEY, JAMES
Contact Address: 704 14TH AVE NW
Contact City/State/Zip: LARGO, FL 34640
Phone: (813)585-0513
Bad Address Ind: N
State: FL
Zip: 34615, 2607
Score: 36
Score Effective Date: 1998-01-06 00:00:00
Related Party ID: 21974
Primary RP Role: ACCOUNT OWNER
RP Begin Date: 1994-05-20
RP Zip: 1128
RP Extension: Not reported

Discharge Cleanup Summary:

Discharge Date: 1/2/1992
PCT Discharge Combined: Not reported
Cleanup Required: R - CLEANUP REQUIRED
Discharge Cleanup Status: NFA - NFA COMPLETE
Disch Cleanup Status Date: 7/11/1997
Cleanup Work Status: COMPLETED
Information Source: A - ABANDONED TANK RESTORATION
Other Source Description: Not reported
Eligibility Indicator: E - ELIGIBLE
Site Manager: Not reported
Site Mgr End Date: Not reported
Tank Office: -

Petroleum Cleanup Program Eligibility:

Facility ID: 9047070
Discharge Date: 1/2/1992
Pct Discharge Combined With: Not reported
Cleanup Required: R - CLEANUP REQUIRED
Discharge Cleanup Status: NFA - NFA COMPLETE
Disch Cleanup Status Date: 7/11/1997
Cleanup Work Status: COMPLETED
Information Source: A - ABANDONED TANK RESTORATION
Other Source Description: Not reported
Application Received Date: 1990-09-26 00:00:00
Cleanup Program: A - ABANDONED TANK RESTORATION PROGRAM
Eligibility Status: 1992-03-24 00:00:00
Elig Status Date: 1992-03-24 00:00:00
Letter Of Intent Date: 1994-01-04 00:00:00
Redetermined: No
Inspection Date: 1992-02-26 00:00:00
Site Manager: Not reported
Site Mgr End Date: Not reported
Tank Office: -
Deductible Amount: 500

Map ID
Direction
Distance
Elevation

MAP FINDINGS

Site

Database(s)

EDR ID Number
EPA ID Number

OLD TIME AUTO REPAIR (Continued)

U001369964

Deductible Paid To Date: 500
Co-Pay Amount: 0
Co-Pay Paid To Date: 0
Cap Amount: Not reported

Task Information:
District: SWD
Facility ID: 9047070
Facility Status: CLOSED
Facility Type: C - Fuel user/Non-retail -
County: PINELLAS
County ID: 52
Cleanup Eligibility Status: E
Source Effective Date: 07-11-1997
Discharge Date: 01-02-1992
Cleanup Required: R - CLEANUP REQUIRED
Discharge Cleanup Status: NFA - NFA COMPLETE
Disch Cleanup Status Date: 07-11-1997
SRC Action Type: NFA - NO FURTHER ACTION
SRC Submit Date: 04-22-1997
SRC Review Date: 07-11-1997
SRC Completion Status: A - APPROVED
SRC Issue Date: 07-11-1997
SRC Comment: Not reported
Cleanup Work Status: COMPLETED
Site Mgr: Not reported
Site Mgr End Date: Not reported
Tank Office: -
SR Task ID: 52836
SR Cleanup Responsible: RP - RESPONSIBLE PARTY
SR Funding Eligibility Type: -
SR Actual Cost: Not reported
SR Completion Date: Not reported
SR Payment Date: Not reported
SR Oral Date: Not reported
SR Written Date: Not reported
SR Soil Removal: Not reported
SR Free Product Removal: Not reported
SR Soil Tonnage Removed: Not reported
SR Soil Treatment: Not reported
SR Other Treatment: Not reported
SR Alternate Proc Received Date: Not reported
SR Alternate Procedure Status: Not reported
SR Alternate Procedure Status Date: Not reported
SR Alternate Procedure Comments: Not reported
SA Task ID: 52837
SA Cleanup Responsible: RP - RESPONSIBLE PARTY
SA Funding Eligibility Type: -
SA Actual Cost: Not reported
SA Completion Date: 11-08-1993
SA Payment Date: Not reported
RAP Task ID: 52838
RAP Cleanup Responsible ID: RP - RESPONSIBLE PARTY
RAP Funding Eligibility Type: -
RAP Actual Cost: Not reported
RAP Completion Date: Not reported
RAP Payment Date: Not reported
RAP Last Order Approved: Not reported

Map ID
Direction
Distance
Elevation

MAP FINDINGS

Site

Database(s)

EDR ID Number
EPA ID Number

OLD TIME AUTO REPAIR (Continued)

U001369964

RA Task ID: 52839
RA Cleanup Responsible: RP - RESPONSIBLE PARTY
RA Funding Eligibility Type: -
RA Years to Complete: Not reported
RA Actual Cost: Not reported

[Click here for Florida Oculus:](#)

UST:

Facility ID: 9047070
Name: OLD TIME AUTO REPAIR
Address: 1408 N BETTY LN
City,State,Zip: CLEARWATER, FL 34615
Facility Phone: Not reported
Facility Status: CLOSED
Facility Type: C
Type Description: Fuel user/Non-retail
Depco: P
Region: STATE
Positioning Method: UNVR
Latitude/Longitude: 27 50 0 / 82 45 0

UST:

Tank ID: 5
Tank Capacity: 550
Tank Location: UNDERGROUND
Tank Status: B
Status Date: Not reported
Install Date: Not reported
Substance: B
Content Description: Unleaded Gas
Vessel Indicator: TANK
DEP Contractor: P

Owner:

Owner ID: 21974
Owner Name: TINSLEY, JAMES
Owner Address: 704 14TH AVE NW
Owner Address 2: Not reported
Owner City,State,Zip: LARGO, FL 34640
Owner Contact: MS JAMIE TINSLEY
Owner Phone: 8135850513

Tank ID: 6
Tank Capacity: 550
Tank Location: UNDERGROUND
Tank Status: B
Status Date: Not reported
Install Date: Not reported
Substance: L
Content Description: Waste Oil
Vessel Indicator: TANK
DEP Contractor: P

Owner:

Owner ID: 21974
Owner Name: TINSLEY, JAMES

Map ID
Direction
Distance
Elevation

MAP FINDINGS

Site

Database(s)

EDR ID Number
EPA ID Number

OLD TIME AUTO REPAIR (Continued)

U001369964

Owner Address: 704 14TH AVE NW
Owner Address 2: Not reported
Owner City,State,Zip: LARGO, FL 34640
Owner Contact: MS JAMIE TINSLEY
Owner Phone: 8135850513

Tank ID: 1
Tank Capacity: 4000
Tank Location: UNDERGROUND
Tank Status: B
Status Date: Not reported
Install Date: Not reported
Substance: A
Content Description: Leaded Gas
Vessel Indicator: TANK
DEP Contractor: P

Owner:

Owner ID: 21974
Owner Name: TINSLEY, JAMES
Owner Address: 704 14TH AVE NW
Owner Address 2: Not reported
Owner City,State,Zip: LARGO, FL 34640
Owner Contact: MS JAMIE TINSLEY
Owner Phone: 8135850513

Tank ID: 2
Tank Capacity: 4000
Tank Location: UNDERGROUND
Tank Status: B
Status Date: Not reported
Install Date: Not reported
Substance: A
Content Description: Leaded Gas
Vessel Indicator: TANK
DEP Contractor: P

Owner:

Owner ID: 21974
Owner Name: TINSLEY, JAMES
Owner Address: 704 14TH AVE NW
Owner Address 2: Not reported
Owner City,State,Zip: LARGO, FL 34640
Owner Contact: MS JAMIE TINSLEY
Owner Phone: 8135850513

Tank ID: 4
Tank Capacity: 4000
Tank Location: UNDERGROUND
Tank Status: B
Status Date: Not reported
Install Date: Not reported
Substance: A
Content Description: Leaded Gas
Vessel Indicator: TANK

Map ID
Direction
Distance
Elevation

MAP FINDINGS

Site

Database(s)

EDR ID Number
EPA ID Number

OLD TIME AUTO REPAIR (Continued)

U001369964

DEP Contractor: P

Owner:
Owner ID: 21974
Owner Name: TINSLEY, JAMES
Owner Address: 704 14TH AVE NW
Owner Address 2: Not reported
Owner City,State,Zip: LARGO, FL 34640
Owner Contact: MS JAMIE TINSLEY
Owner Phone: 8135850513

Tank ID: 7
Tank Capacity: 550
Tank Location: UNDERGROUND
Tank Status: B
Status Date: Not reported
Install Date: Not reported
Substance: Z
Content Description: Other Non Regulated
Vessel Indicator: TANK
DEP Contractor: P

Owner:
Owner ID: 21974
Owner Name: TINSLEY, JAMES
Owner Address: 704 14TH AVE NW
Owner Address 2: Not reported
Owner City,State,Zip: LARGO, FL 34640
Owner Contact: MS JAMIE TINSLEY
Owner Phone: 8135850513

Tank ID: 3
Tank Capacity: 4000
Tank Location: UNDERGROUND
Tank Status: B
Status Date: Not reported
Install Date: Not reported
Substance: A
Content Description: Leaded Gas
Vessel Indicator: TANK
DEP Contractor: P

Owner:
Owner ID: 21974
Owner Name: TINSLEY, JAMES
Owner Address: 704 14TH AVE NW
Owner Address 2: Not reported
Owner City,State,Zip: LARGO, FL 34640
Owner Contact: MS JAMIE TINSLEY
Owner Phone: 8135850513

DWM CONTAM:

Name: OLD TIME AUTO REPAIR
Address: 1408 N BETTY LN

Map ID
 Direction
 Distance
 Elevation

MAP FINDINGS

Site

Database(s)

EDR ID Number
 EPA ID Number

OLD TIME AUTO REPAIR (Continued)

U001369964

City,State,Zip: CLEARWATER, FL
 Program Site Id: 9047070
 Lat DD: 27
 Lat MM: 50
 Lat SS: Not reported
 Long DD: 82
 Long MM: 45
 Long SS: 0
 Office/ District: SWD
 Program Area: PETROLEUM
 Priority Score: Not reported
 Datum: 0
 Method: UNVR
 Facility Status: CLOSED-STCM
 Facility Type: Not reported
 Score Effective Date: Not reported
 Score When Ranked: Not reported
 Rank: Not reported
 Operator: Not reported
 Phone: Not reported
 Name Changed: Not reported
 Addr Changed: Not reported
 Related Party ID: Not reported
 Primary RP Role: Not reported
 RP Begin Date: Not reported
 RP Name: Not reported
 RP Address1: Not reported
 RP Address2: Not reported
 RP City: Not reported
 RP State: Not reported
 RP Zip5: Not reported
 RP Zip4: Not reported
 Contact: Not reported
 RP Phone: Not reported
 RP Extension: Not reported
 Site Manager: Not reported

K39
SSE
 1/4-1/2
 0.482 mi.
 2545 ft.
 Relative:
 Higher
 Actual:
 20 ft.

NATIONAL GUARD ARMORY-FUELING
706 N MISSOURI AVE
CLEARWATER, FL 34615
 Site 1 of 2 in cluster K

LUST **U001369868**
FF TANKS **N/A**
UST
AST
CLEANUP SITES
DWM CONTAM
Financial Assurance
SOLCP

LUST:
 Name: NATIONAL GUARD ARMORY-FUELING
 Address: 706 N MISSOURI AVE
 City,State,Zip: CLEARWATER, FL 34615
 Region: STATE
 Facility Id: 8944636
 Facility Status: CLOSED
 Facility Type: F - Federal Government
 Facility Phone: (904)823-0289
 Facility Cleanup Rank: Not reported
 District: Southwest District
 Lat/Long (dms): 27 58 22.9704000 / 82 47 22.0851000

Map ID
Direction
Distance
Elevation

MAP FINDINGS

Site

Database(s)

EDR ID Number
EPA ID Number

NATIONAL GUARD ARMORY-FUELING (Continued)

U001369868

Section: Not reported
Township: Not reported
Range: Not reported
Feature: Not reported
Method: AGPS
Datum: 0
Score: Not reported
Score Effective Date: 2011-04-07 00:00:00
Score When Ranked: Not reported
Operator: CHARLENE BINDER
Name Update: 1996-01-12 00:00:00
Address Update: 2007-11-08 00:00:00

Petroleum Cleanup PCT Facility Score:

Facility Cleanup Status: NREQ - NOT REQUIRED
Contact: DIANE ROGOWSKI
Contact Company: FL DEPT OF ENVIRONMENTAL PROTECTION
Contact Address: 3900 COMMONWEALTH BLVD MS-130
Contact City/State/Zip: TALLAHASSEE, FL 32399
Phone: (850)245-2720
Bad Address Ind: N
State: FL
Zip: 34615, 4321
Score: Not reported
Score Effective Date: 2011-04-07 00:00:00
Related Party ID: 5673
Primary RP Role: ACCOUNT OWNER
RP Begin Date: 2012-06-07
RP Zip: 3000
RP Extension: Not reported

Discharge Cleanup Summary:

Discharge Date: 8/11/1995
PCT Discharge Combined: Not reported
Cleanup Required: N - NO CLEANUP REQUIRED
Discharge Cleanup Status: NREQ - CLEANUP NOT REQUIRED
Disch Cleanup Status Date: 4/7/2011
Cleanup Work Status: COMPLETED
Information Source: D - DISCHARGE NOTIFICATION
Other Source Description: Not reported
Eligibility Indicator: I - INELIGIBLE
Site Manager: Not reported
Site Mgr End Date: Not reported
Tank Office: -

Petroleum Cleanup Program Eligibility:

Facility ID: 8944636
Discharge Date: 8/11/1995
Pct Discharge Combined With: Not reported
Cleanup Required: N - NO CLEANUP REQUIRED
Discharge Cleanup Status: NREQ - CLEANUP NOT REQUIRED
Disch Cleanup Status Date: 4/7/2011
Cleanup Work Status: COMPLETED
Information Source: D - DISCHARGE NOTIFICATION
Other Source Description: Not reported
Application Received Date: Not reported
Cleanup Program: O - OTHER
Eligibility Status: Not reported

Map ID
Direction
Distance
Elevation

MAP FINDINGS

Site

Database(s)

EDR ID Number
EPA ID Number

NATIONAL GUARD ARMORY-FUELING (Continued)

U001369868

Elig Status Date: Not reported
Letter Of Intent Date: Not reported
Redetermined: No
Inspection Date: Not reported
Site Manager: Not reported
Site Mgr End Date: Not reported
Tank Office: -
Deductible Amount: Not reported
Deductible Paid To Date: Not reported
Co-Pay Amount: Not reported
Co-Pay Paid To Date: Not reported
Cap Amount: Not reported

Task Information:
District: SWD
Facility ID: 8944636
Facility Status: CLOSED
Facility Type: F - Federal Government -
County: PINELLAS
County ID: 52
Cleanup Eligibility Status: I
Source Effective Date: Not reported
Discharge Date: 08-11-1995
Cleanup Required: N - NO CLEANUP REQUIRED
Discharge Cleanup Status: NREQ - CLEANUP NOT REQUIRED
Disch Cleanup Status Date: 04-07-2011
SRC Action Type: -
SRC Submit Date: Not reported
SRC Review Date: Not reported
SRC Completion Status: -
SRC Issue Date: Not reported
SRC Comment: Not reported
Cleanup Work Status: COMPLETED
Site Mgr: Not reported
Site Mgr End Date: Not reported
Tank Office: -
SR Task ID: Not reported
SR Cleanup Responsible: -
SR Funding Eligibility Type: -
SR Actual Cost: Not reported
SR Completion Date: Not reported
SR Payment Date: Not reported
SR Oral Date: Not reported
SR Written Date: Not reported
SR Soil Removal: Not reported
SR Free Product Removal: Not reported
SR Soil Tonnage Removed: Not reported
SR Soil Treatment: Not reported
SR Other Treatment: Not reported
SR Alternate Proc Received Date: Not reported
SR Alternate Procedure Status: Not reported
SR Alternate Procedure Status Date: Not reported
SR Alternate Procedure Comments: Not reported
SA Task ID: Not reported
SA Cleanup Responsible: -
SA Funding Eligibility Type: -
SA Actual Cost: Not reported
SA Completion Date: Not reported

Map ID
Direction
Distance
Elevation

MAP FINDINGS

Site

Database(s)

EDR ID Number
EPA ID Number

NATIONAL GUARD ARMORY-FUELING (Continued)

U001369868

SA Payment Date: Not reported
RAP Task ID: Not reported
RAP Cleanup Responsible ID: -
RAP Funding Eligibility Type: -
RAP Actual Cost: Not reported
RAP Completion Date: Not reported
RAP Payment Date: Not reported
RAP Last Order Approved: Not reported
RA Task ID: Not reported
RA Cleanup Responsible: -
RA Funding Eligibility Type: -
RA Years to Complete: Not reported
RA Actual Cost: Not reported

Name: NATIONAL GUARD ARMORY-CLEARWATER
Address: 706 N MISSOURI AVE
City,State,Zip: CLEARWATER, FL 31615
Region: STATE
Facility Id: 9600041
Facility Status: CLOSED
Facility Type: G - State Government
Facility Phone: (813)469-5935
Facility Cleanup Rank: 4871
District: Southwest District
Lat/Long (dms): 27 58 22.6200000 / 82 47 20.1299999
Section: Not reported
Township: Not reported
Range: Not reported
Feature: Not reported
Method: UNVR
Datum: Not reported
Score: 9
Score Effective Date: 2012-01-10 00:00:00
Score When Ranked: 30
Operator: POST COMMANDER
Name Update: 1996-08-06 00:00:00
Address Update: 1996-08-16 00:00:00

Petroleum Cleanup PCT Facility Score:

Facility Cleanup Status: CMPL - COMPLETED
Contact: DIANE ROGOWSKI
Contact Company: FL DEPT OF ENVIRONMENTAL PROTECTION
Contact Address: 3900 COMMONWEALTH BLVD MS-130
Contact City/State/Zip: TALLAHASSEE, FL 32399
Phone: (850)245-2720
Bad Address Ind: N
State: FL
Zip: 31615, 6018
Score: 9
Score Effective Date: 2012-01-10 00:00:00
Related Party ID: 5673
Primary RP Role: ACCOUNT OWNER
RP Begin Date: 2012-06-07
RP Zip: 3000
RP Extension: Not reported

Discharge Cleanup Summary:

Map ID
Direction
Distance
Elevation

MAP FINDINGS

Site

Database(s)

EDR ID Number
EPA ID Number

NATIONAL GUARD ARMORY-FUELING (Continued)

U001369868

Discharge Date: 4/25/2008
PCT Discharge Combined: Not reported
Cleanup Required: R - CLEANUP REQUIRED
Discharge Cleanup Status: NFA - NFA COMPLETE
Disch Cleanup Status Date: 6/27/2018
Cleanup Work Status: COMPLETED
Information Source: D - DISCHARGE NOTIFICATION
Other Source Description: Not reported
Eligibility Indicator: I - INELIGIBLE
Site Manager: CHAMBERLAIN_J
Site Mgr End Date: 6/27/2018
Tank Office: PCSWD - SWD CLEANUP & COMPLIANCE ASSURANCE PROGRAM
Discharge Date: 8/31/2005
PCT Discharge Combined: Not reported
Cleanup Required: R - CLEANUP REQUIRED
Discharge Cleanup Status: NFA - NFA COMPLETE
Disch Cleanup Status Date: 6/27/2018
Cleanup Work Status: COMPLETED
Information Source: Z - OTHER
Other Source Description: Not reported
Eligibility Indicator: I - INELIGIBLE
Site Manager: SEGO_JR
Site Mgr End Date: 4/11/2016
Tank Office: PCSWD - SWD CLEANUP & COMPLIANCE ASSURANCE PROGRAM
Discharge Date: 10/27/1995
PCT Discharge Combined: Not reported
Cleanup Required: R - CLEANUP REQUIRED
Discharge Cleanup Status: SRCR - SRCR COMPLETE
Disch Cleanup Status Date: 2/27/2019
Cleanup Work Status: COMPLETED
Information Source: D - DISCHARGE NOTIFICATION
Other Source Description: Not reported
Eligibility Indicator: E - ELIGIBLE
Site Manager: ALTUN_M
Site Mgr End Date: 2/28/2019
Tank Office: PCTM2 - PETROLEUM CLEANUP TEAM 2
Discharge Date: 11/7/1997
PCT Discharge Combined: Not reported
Cleanup Required: R - CLEANUP REQUIRED
Discharge Cleanup Status: NFA - NFA COMPLETE
Disch Cleanup Status Date: 6/27/2018
Cleanup Work Status: COMPLETED
Information Source: R - EMERGENCY RESPONSE REPORT
Other Source Description: Not reported
Eligibility Indicator: I - INELIGIBLE
Site Manager: SEGO_JR
Site Mgr End Date: 4/11/2016
Tank Office: PCSWD - SWD CLEANUP & COMPLIANCE ASSURANCE PROGRAM

Petroleum Cleanup Program Eligibility:

Facility ID: 9600041
Discharge Date: 10/27/1995
Pct Discharge Combined With: Not reported
Cleanup Required: R - CLEANUP REQUIRED
Discharge Cleanup Status: SRCR - SRCR COMPLETE
Disch Cleanup Status Date: 2/27/2019
Cleanup Work Status: COMPLETED
Information Source: D - DISCHARGE NOTIFICATION

Map ID
Direction
Distance
Elevation

MAP FINDINGS

Site

Database(s)

EDR ID Number
EPA ID Number

NATIONAL GUARD ARMORY-FUELING (Continued)

U001369868

Other Source Description: Not reported
Application Received Date: 1996-01-12 00:00:00
Cleanup Program: A - ABANDONED TANK RESTORATION PROGRAM
Eligibility Status: 1996-02-15 00:00:00
Elig Status Date: 1996-02-15 00:00:00
Letter Of Intent Date: 1996-01-12 00:00:00
Redetermined: No
Inspection Date: 1996-02-05 00:00:00
Site Manager: ALTUN_M
Site Mgr End Date: 2/28/2019
Tank Office: PCTM2 - PETROLEUM CLEANUP TEAM 2
Deductible Amount: 500
Deductible Paid To Date: 0
Co-Pay Amount: 0
Co-Pay Paid To Date: 0
Cap Amount: Not reported

Contaminated Media:

Discharge Date: 4/25/2008
Pct Discharge Combined With: Not reported
Cleanup Required: R - CLEANUP REQUIRED
Discharge Cleanup Status: NFA - NFA COMPLETE
Disch Cleanup Status Date: 6/27/2018
Cleanup Work Status: COMPLETED
Information Source: D - DISCHARGE NOTIFICATION
Other Source Description: Not reported
Elig Indicator: I - INELIGIBLE
Site Manager: CHAMBERLAIN_J
Site Mgr End Date: 6/27/2018
Tank Office: PCSWD - SWD CLEANUP & COMPLIAN

Contaminated Drinking Wells: Not reported
Contaminated Monitoring Well: No
Contaminated Soil: Yes
Contaminated Surface Water: No
Contaminated Ground Water: Yes
Pollutant: M - Fuel Oil - Onsite Heat
Pollutant Other Description: Not reported
Gallons Discharged: Not reported
Discharge Date: 8/31/2005
Pct Discharge Combined With: Not reported
Cleanup Required: R - CLEANUP REQUIRED
Discharge Cleanup Status: NFA - NFA COMPLETE
Disch Cleanup Status Date: 6/27/2018
Cleanup Work Status: COMPLETED
Information Source: Z - OTHER
Other Source Description: PHASE II
Elig Indicator: I - INELIGIBLE
Site Manager: SEGO_JR
Site Mgr End Date: 4/11/2016
Tank Office: PCSWD - SWD CLEANUP & COMPLIAN

Contaminated Drinking Wells: Not reported
Contaminated Monitoring Well: Not reported
Contaminated Soil: Not reported
Contaminated Surface Water: Not reported
Contaminated Ground Water: Yes
Pollutant: D - Vehicular Diesel
Pollutant Other Description: Not reported
Gallons Discharged: Not reported

Map ID
Direction
Distance
Elevation

MAP FINDINGS

Site

Database(s)

EDR ID Number
EPA ID Number

NATIONAL GUARD ARMORY-FUELING (Continued)

U001369868

Discharge Date: 10/27/1995
Pct Discharge Combined With: Not reported
Cleanup Required: R - CLEANUP REQUIRED
Discharge Cleanup Status: SRCR - SRCR COMPLETE
Disch Cleanup Status Date: 2/27/2019
Cleanup Work Status: COMPLETED
Information Source: D - DISCHARGE NOTIFICATION
Other Source Description: Not reported
Elig Indicator: E - ELIGIBLE
Site Manager: ALTUN_M
Site Mgr End Date: 2/28/2019
Tank Office: PCTM2 - PETROLEUM CLEANUP TEAM
Contaminated Drinking Wells: 0
Contaminated Monitoring Well: No
Contaminated Soil: Yes
Contaminated Surface Water: No
Contaminated Ground Water: No
Pollutant: M - Fuel Oil - Onsite Heat
Pollutant Other Description: Not reported
Gallons Discharged: Not reported
Discharge Date: 11/7/1997
Pct Discharge Combined With: Not reported
Cleanup Required: R - CLEANUP REQUIRED
Discharge Cleanup Status: NFA - NFA COMPLETE
Disch Cleanup Status Date: 6/27/2018
Cleanup Work Status: COMPLETED
Information Source: R - EMERGENCY RESPONSE REPORT
Other Source Description: Not reported
Elig Indicator: I - INELIGIBLE
Site Manager: SEGO_JR
Site Mgr End Date: 4/11/2016
Tank Office: PCSWD - SWD CLEANUP & COMPLIAN
Contaminated Drinking Wells: Not reported
Contaminated Monitoring Well: Not reported
Contaminated Soil: Yes
Contaminated Surface Water: Not reported
Contaminated Ground Water: Not reported
Pollutant: D - Vehicular Diesel
Pollutant Other Description: Not reported
Gallons Discharged: 30

Task Information:

District: SWD
Facility ID: 9600041
Facility Status: CLOSED
Facility Type: G - State Government -
County: PINELLAS
County ID: 52
Cleanup Eligibility Status: I
Source Effective Date: 06-27-2018
Discharge Date: 04-25-2008
Cleanup Required: R - CLEANUP REQUIRED
Discharge Cleanup Status: NFA - NFA COMPLETE
Disch Cleanup Status Date: 06-27-2018
SRC Action Type: NFA - NO FURTHER ACTION
SRC Submit Date: 06-21-2018
SRC Review Date: 06-27-2018
SRC Completion Status: A - APPROVED

Map ID
Direction
Distance
Elevation

MAP FINDINGS

Site

Database(s)

EDR ID Number
EPA ID Number

NATIONAL GUARD ARMORY-FUELING (Continued)

U001369868

SRC Issue Date: 06-27-2018
SRC Comment: SITE INVESTIGATION TALLAHASSEE
Cleanup Work Status: COMPLETED
Site Mgr: CHAMBERLAIN_J
Site Mgr End Date: 06-27-2018
Tank Office: PCSWD - Southwest District
SR Task ID: Not reported
SR Cleanup Responsible: -
SR Funding Eligibility Type: -
SR Actual Cost: Not reported
SR Completion Date: Not reported
SR Payment Date: Not reported
SR Oral Date: Not reported
SR Written Date: Not reported
SR Soil Removal: Not reported
SR Free Product Removal: Not reported
SR Soil Tonnage Removed: Not reported
SR Soil Treatment: Not reported
SR Other Treatment: Not reported
SR Alternate Proc Received Date: Not reported
SR Alternate Procedure Status: Not reported
SR Alternate Procedure Status Date: Not reported
SR Alternate Procedure Comments: Not reported
SA Task ID: Not reported
SA Cleanup Responsible: -
SA Funding Eligibility Type: -
SA Actual Cost: Not reported
SA Completion Date: Not reported
SA Payment Date: Not reported
RAP Task ID: Not reported
RAP Cleanup Responsible ID: -
RAP Funding Eligibility Type: -
RAP Actual Cost: Not reported
RAP Completion Date: Not reported
RAP Payment Date: Not reported
RAP Last Order Approved: Not reported
RA Task ID: 95419
RA Cleanup Responsible: -
RA Funding Eligibility Type: -
RA Years to Complete: 0
RA Actual Cost: Not reported
District: SWD
Facility ID: 9600041
Facility Status: CLOSED
Facility Type: G - State Government -
County: PINELLAS
County ID: 52
Cleanup Eligibility Status: I
Source Effective Date: 06-27-2018
Discharge Date: 08-31-2005
Cleanup Required: R - CLEANUP REQUIRED
Discharge Cleanup Status: NFA - NFA COMPLETE
Disch Cleanup Status Date: 06-27-2018
SRC Action Type: NFA - NO FURTHER ACTION
SRC Submit Date: 06-27-2018
SRC Review Date: 06-27-2018
SRC Completion Status: A - APPROVED

Map ID
Direction
Distance
Elevation

MAP FINDINGS

Site

Database(s)

EDR ID Number
EPA ID Number

NATIONAL GUARD ARMORY-FUELING (Continued)

U001369868

SRC Issue Date: 06-27-2018
SRC Comment: ADM CLOSURE LETTER-SITE INVESTIGATION
Cleanup Work Status: COMPLETED
Site Mgr: SEGO_JR
Site Mgr End Date: 04-11-2016
Tank Office: PCSWD - Southwest District
SR Task ID: Not reported
SR Cleanup Responsible: -
SR Funding Eligibility Type: -
SR Actual Cost: Not reported
SR Completion Date: Not reported
SR Payment Date: Not reported
SR Oral Date: Not reported
SR Written Date: Not reported
SR Soil Removal: Not reported
SR Free Product Removal: Not reported
SR Soil Tonnage Removed: Not reported
SR Soil Treatment: Not reported
SR Other Treatment: Not reported
SR Alternate Proc Received Date: Not reported
SR Alternate Procedure Status: Not reported
SR Alternate Procedure Status Date: Not reported
SR Alternate Procedure Comments: Not reported
SA Task ID: 78643
SA Cleanup Responsible: -
SA Funding Eligibility Type: -
SA Actual Cost: Not reported
SA Completion Date: Not reported
SA Payment Date: Not reported
RAP Task ID: Not reported
RAP Cleanup Responsible ID: -
RAP Funding Eligibility Type: -
RAP Actual Cost: Not reported
RAP Completion Date: Not reported
RAP Payment Date: Not reported
RAP Last Order Approved: Not reported
RA Task ID: 95420
RA Cleanup Responsible: -
RA Funding Eligibility Type: -
RA Years to Complete: 0
RA Actual Cost: Not reported
District: SWD
Facility ID: 9600041
Facility Status: CLOSED
Facility Type: G - State Government -
County: PINELLAS
County ID: 52
Cleanup Eligibility Status: E
Source Effective Date: Not reported
Discharge Date: 10-27-1995
Cleanup Required: R - CLEANUP REQUIRED
Discharge Cleanup Status: SA - SA ONGOING
Disch Cleanup Status Date: 03-22-2018
SRC Action Type: -
SRC Submit Date: Not reported
SRC Review Date: Not reported
SRC Completion Status: -

Map ID
Direction
Distance
Elevation

MAP FINDINGS

Site

Database(s)

EDR ID Number
EPA ID Number

NATIONAL GUARD ARMORY-FUELING (Continued)

U001369868

SRC Issue Date: Not reported
SRC Comment: Not reported
Cleanup Work Status: ACTIVE
Site Mgr: ALTUN_M
Site Mgr End Date: Not reported
Tank Office: PCTM2 - Team 2
SR Task ID: Not reported
SR Cleanup Responsible: -
SR Funding Eligibility Type: -
SR Actual Cost: Not reported
SR Completion Date: Not reported
SR Payment Date: Not reported
SR Oral Date: Not reported
SR Written Date: Not reported
SR Soil Removal: Not reported
SR Free Product Removal: Not reported
SR Soil Tonnage Removed: Not reported
SR Soil Treatment: Not reported
SR Other Treatment: Not reported
SR Alternate Proc Received Date: Not reported
SR Alternate Procedure Status: Not reported
SR Alternate Procedure Status Date: Not reported
SR Alternate Procedure Comments: Not reported
SA Task ID: 95112
SA Cleanup Responsible: -
SA Funding Eligibility Type: -
SA Actual Cost: Not reported
SA Completion Date: Not reported
SA Payment Date: Not reported
RAP Task ID: Not reported
RAP Cleanup Responsible ID: -
RAP Funding Eligibility Type: -
RAP Actual Cost: Not reported
RAP Completion Date: Not reported
RAP Payment Date: Not reported
RAP Last Order Approved: Not reported
RA Task ID: Not reported
RA Cleanup Responsible: -
RA Funding Eligibility Type: -
RA Years to Complete: Not reported
RA Actual Cost: Not reported
District: SWD
Facility ID: 9600041
Facility Status: CLOSED
Facility Type: G - State Government -
County: PINELLAS
County ID: 52
Cleanup Eligibility Status: I
Source Effective Date: 06-27-2018
Discharge Date: 11-07-1997
Cleanup Required: R - CLEANUP REQUIRED
Discharge Cleanup Status: NFA - NFA COMPLETE
Disch Cleanup Status Date: 06-27-2018
SRC Action Type: NFA - NO FURTHER ACTION
SRC Submit Date: 06-27-2018
SRC Review Date: 06-27-2018
SRC Completion Status: A - APPROVED

Map ID
Direction
Distance
Elevation

MAP FINDINGS

Site

Database(s)

EDR ID Number
EPA ID Number

NATIONAL GUARD ARMORY-FUELING (Continued)

U001369868

SRC Issue Date: 06-27-2018
SRC Comment: ADM CLOSURE LETTER -SIS PERFORMED THE WORK
Cleanup Work Status: COMPLETED
Site Mgr: SEGO_JR
Site Mgr End Date: 04-11-2016
Tank Office: PCSWD - Southwest District
SR Task ID: Not reported
SR Cleanup Responsible: -
SR Funding Eligibility Type: -
SR Actual Cost: Not reported
SR Completion Date: Not reported
SR Payment Date: Not reported
SR Oral Date: Not reported
SR Written Date: Not reported
SR Soil Removal: Not reported
SR Free Product Removal: Not reported
SR Soil Tonnage Removed: Not reported
SR Soil Treatment: Not reported
SR Other Treatment: Not reported
SR Alternate Proc Received Date: Not reported
SR Alternate Procedure Status: Not reported
SR Alternate Procedure Status Date: Not reported
SR Alternate Procedure Comments: Not reported
SA Task ID: 78642
SA Cleanup Responsible: -
SA Funding Eligibility Type: -
SA Actual Cost: Not reported
SA Completion Date: Not reported
SA Payment Date: Not reported
RAP Task ID: Not reported
RAP Cleanup Responsible ID: -
RAP Funding Eligibility Type: -
RAP Actual Cost: Not reported
RAP Completion Date: Not reported
RAP Payment Date: Not reported
RAP Last Order Approved: Not reported
RA Task ID: 95421
RA Cleanup Responsible: -
RA Funding Eligibility Type: -
RA Years to Complete: 0
RA Actual Cost: Not reported

[Click here for Florida Oculus:](#)

FF TANKS:

Name: NATIONAL GUARD ARMORY-FUELING
Address: 706 N MISSOURI AVE
City: CLEARWATER
Facility Id: 8944636
Facility Status: CLOSED
Owner Id: 5673
Owner Name: FL DEPT OF ENVIRONMENTAL PROTECTION
Owner Address: 3900 COMMONWEALTH BLVD MS-130
Owner City/State: TALLAHASSEE FL
Latitude Degree: 27
Latitude Minute: 58
Latitude Second: 22.9704

Map ID
Direction
Distance
Elevation

MAP FINDINGS

Site

Database(s)

EDR ID Number
EPA ID Number

NATIONAL GUARD ARMORY-FUELING (Continued)

U001369868

Longitude Degree: 82
Longitude Minute: 47
Longitude Second: 22.0851

Tank Id: 132663
Installation Date: 06/01/1989
Tank Content Code: D
Content Description: Vehicular Diesel
Tank Size(Gallons): 2000
Tank Status Code: B
Tank Status: Removed from Site

Name: NATIONAL GUARD ARMORY-FUELING
Address: 706 N MISSOURI AVE
City: CLEARWATER

Tank Id: 171528
Installation Date: 06/01/1998
Tank Content Code: D
Content Description: Vehicular Diesel
Tank Size(Gallons): 2000
Tank Status Code: B
Tank Status: Removed from Site

UST:

Facility ID: 8944636
Name: NATIONAL GUARD ARMORY-FUELING
Address: 706 N MISSOURI AVE
City,State,Zip: CLEARWATER, FL 34615
Facility Phone: 9048230289
Facility Status: CLOSED
Facility Type: F
Type Description: Federal Government
Depco: P
Region: STATE
Positioning Method: AGPS
Latitude/Longitude: 27 58 23 / 82 47 22

UST:

Tank ID: 1
Tank Capacity: 2000
Tank Location: UNDERGROUND
Tank Status: B
Status Date: 07/25/1997
Install Date: 6/1/1989
Substance: D
Content Description: Vehicular Diesel
Vessel Indicator: TANK
DEP Contractor: P

Owner:

Owner ID: 5673
Owner Name: FL DEPT OF ENVIRONMENTAL PROTECTION
Owner Address: 3900 COMMONWEALTH BLVD MS-130
Owner Address 2: Not reported
Owner City,State,Zip: TALLAHASSEE, FL 32399
Owner Contact: DIANE ROGOWSKI
Owner Phone: 8502452720

Map ID
Direction
Distance
Elevation

MAP FINDINGS

Site

Database(s)

EDR ID Number
EPA ID Number

NATIONAL GUARD ARMORY-FUELING (Continued)

U001369868

Tank ID: 1
Tank Capacity: 500
Tank Location: UNDERGROUND
Tank Status: B
Status Date: 10/01/1995
Install Date: Not reported
Substance: M
Content Description: Fuel Oil - Onsite Heat
Vessel Indicator: TANK
DEP Contractor: P

Owner:

Owner ID: 5673
Owner Name: FL DEPT OF ENVIRONMENTAL PROTECTION
Owner Address: 3900 COMMONWEALTH BLVD MS-130
Owner Address 2: Not reported
Owner City,State,Zip: TALLAHASSEE, FL 32399
Owner Contact: DIANE ROGOWSKI
Owner Phone: 8502452720

Facility ID: 9600041
Name: NATIONAL GUARD ARMORY-CLEARWATER
Address: 706 N MISSOURI AVE
City,State,Zip: CLEARWATER, FL 31615
Facility Phone: 8134695935
Facility Status: CLOSED
Facility Type: G
Type Description: State Government
Depco: P
Region: STATE
Positioning Method: UNVR
Latitude/Longitude: 27 58 13 / 82 47 25

UST:

Tank ID: 1
Tank Capacity: 2000
Tank Location: UNDERGROUND
Tank Status: B
Status Date: 07/25/1997
Install Date: 6/1/1989
Substance: D
Content Description: Vehicular Diesel
Vessel Indicator: TANK
DEP Contractor: P

Owner:

Owner ID: 5673
Owner Name: FL DEPT OF ENVIRONMENTAL PROTECTION
Owner Address: 3900 COMMONWEALTH BLVD MS-130
Owner Address 2: Not reported
Owner City,State,Zip: TALLAHASSEE, FL 32399
Owner Contact: DIANE ROGOWSKI
Owner Phone: 8502452720

Tank ID: 1
Tank Capacity: 500

Map ID
Direction
Distance
Elevation

MAP FINDINGS

Site

Database(s)

EDR ID Number
EPA ID Number

NATIONAL GUARD ARMORY-FUELING (Continued)

U001369868

Tank Location: UNDERGROUND
Tank Status: B
Status Date: 10/01/1995
Install Date: Not reported
Substance: M
Content Description: Fuel Oil - Onsite Heat
Vessel Indicator: TANK
DEP Contractor: P

Owner:
Owner ID: 5673
Owner Name: FL DEPT OF ENVIRONMENTAL PROTECTION
Owner Address: 3900 COMMONWEALTH BLVD MS-130
Owner Address 2: Not reported
Owner City,State,Zip: TALLAHASSEE, FL 32399
Owner Contact: DIANE ROGOWSKI
Owner Phone: 8502452720

AST:
Facility ID: 8944636
Name: NATIONAL GUARD ARMORY-FUELING
Address: 706 N MISSOURI AVE
City,State,Zip: CLEARWATER, FL 34615
Facility Phone: 9048230289
Facility Status: CLOSED
Facility Type: F
Type Description: Federal Government
Depco: P
Region: STATE
Positioning Method: AGPS
Latitude/Longitude: 27 58 23 / 82 47 22

Tank:
Tank ID: 2
Tank Capacity: 2000
Tank Location: ABOVEGROUND
Tank Status: B
Status Date: 08/25/2017
Install Date: 6/1/1998
Substance: D
Content Description: Vehicular Diesel
Vessel Indicator: TANK
DEP Contractor: P

Owner:
Owner ID: 5673
Owner Name: FL DEPT OF ENVIRONMENTAL PROTECTION
Owner Address: 3900 COMMONWEALTH BLVD MS-130
Owner Address 2: Not reported
Owner City,State,Zip: TALLAHASSEE, FL 32399
Owner Contact: DIANE ROGOWSKI
Owner Phone: 8502452720

Map ID
Direction
Distance
Elevation

MAP FINDINGS

Site

Database(s)

EDR ID Number
EPA ID Number

NATIONAL GUARD ARMORY-FUELING (Continued)

U001369868

CLEANUP SITES:

Name: NATIONAL GUARD ARMORY-CLEARWATER - PART A
Address: 706 N MISSOURI AVE
City,State,Zip: CLEARWATER, FL 33755
DEP Cleanup Site Key: 74758900
Source Database Name: Not reported
Source Database Id: ERIC_6473
CPAC Program Area Id: SI
CLLC Cleanup Category Key: OTHCU
RSC2 Remediation Status Key: OPEN
Data Load Date: 02/20/2023
OC3 Office Id: SWD
Physical Address Line 2: Not reported
OIC Object Of Interest Id: DISCH
PC2 Proximity Id: APPRX
Calc Coordinates Accuracy Level Id: 3
CMC2 Coordinate Method Id: GPS with Wide-Area Augmentation Service Correction
DC4 Datum Id: North American Datum of 1983
VSC1 Verification Status: NOT REVIEWED
Collect Username: HOOD, JUSTIN
Collect Date: 03/29/2017
Collect Affiliation: Not reported
Map Source: Not reported
Map Source Scale: Not reported
Interpolation Scale: Not reported
Verifier Username: Not reported
Verifier Affiliation: Not reported
Verification Date: Not reported
Verified Coordinate Method Id: Not reported
Source Database Name Code: ERIC
CMC2 Coordinate Method ID Code: WGPS
DC4 Datum ID Code: NAD83
Verified Coordinate Method ID Code: Not reported
Comments: Alternate ID:
Latitude/Longitude (deg/min/sec): 27 58 / 82 47

DWM CONTAM:

Name: NATIONAL GUARD ARMORY-FUELING
Address: 706 N MISSOURI AVE
City,State,Zip: CLEARWATER, FL
Program Site Id: 8944636
Lat DD: 27
Lat MM: 58
Lat SS: Not reported
Long DD: 82
Long MM: 47
Long SS: 22
Office/ District: SWD
Program Area: PETROLEUM
Priority Score: Not reported
Datum: 0
Method: AGPS
Facility Status: CLOSED-STCM
Facility Type: Not reported
Score Effective Date: Not reported
Score When Ranked: Not reported

Map ID
Direction
Distance
Elevation

MAP FINDINGS

Site

Database(s)

EDR ID Number
EPA ID Number

NATIONAL GUARD ARMORY-FUELING (Continued)

U001369868

Rank: Not reported
Operator: Not reported
Phone: Not reported
Name Changed: Not reported
Addr Changed: Not reported
Related Party ID: Not reported
Primary RP Role: Not reported
RP Begin Date: Not reported
RP Name: Not reported
RP Address1: Not reported
RP Address2: Not reported
RP City: Not reported
RP State: Not reported
RP Zip5: Not reported
RP Zip4: Not reported
Contact: Not reported
RP Phone: Not reported
RP Extension: Not reported
Site Manager: Not reported

Name: NATIONAL GUARD ARMORY-CLEARWATER
Address: 706 N MISSOURI AVE
City,State,Zip: CLEARWATER, FL
Program Site Id: 9600041
Lat DD: 27
Lat MM: 58
Lat SS: Not reported
Long DD: 82
Long MM: 47
Long SS: 25
Office/ District: SWD
Program Area: PETROLEUM
Priority Score: Not reported
Datum: Not reported
Method: UNVR
Facility Status: CLOSED-STCM
Facility Type: Not reported
Score Effective Date: Not reported
Score When Ranked: Not reported
Rank: Not reported
Operator: Not reported
Phone: Not reported
Name Changed: Not reported
Addr Changed: Not reported
Related Party ID: Not reported
Primary RP Role: Not reported
RP Begin Date: Not reported
RP Name: Not reported
RP Address1: Not reported
RP Address2: Not reported
RP City: Not reported
RP State: Not reported
RP Zip5: Not reported
RP Zip4: Not reported
Contact: Not reported
RP Phone: Not reported
RP Extension: Not reported

Map ID
Direction
Distance
Elevation

MAP FINDINGS

Site

Database(s)

EDR ID Number
EPA ID Number

NATIONAL GUARD ARMORY-FUELING (Continued)

U001369868

Site Manager:	Not reported
Name:	NATIONAL GUARD ARMORY-CLEARWATER
Address:	706 N MISSOURI AVE
City,State,Zip:	CLEARWATER, FL
Program Site Id:	9600041
Lat DD:	27
Lat MM:	58
Lat SS:	Not reported
Long DD:	82
Long MM:	47
Long SS:	25
Office/ District:	SWD
Program Area:	PETROLEUM
Priority Score:	Not reported
Datum:	Not reported
Method:	UNVR
Facility Status:	CLOSED-STCM
Facility Type:	Not reported
Score Effective Date:	Not reported
Score When Ranked:	Not reported
Rank:	Not reported
Operator:	Not reported
Phone:	Not reported
Name Changed:	Not reported
Addr Changed:	Not reported
Related Party ID:	Not reported
Primary RP Role:	Not reported
RP Begin Date:	Not reported
RP Name:	Not reported
RP Address1:	Not reported
RP Address2:	Not reported
RP City:	Not reported
RP State:	Not reported
RP Zip5:	Not reported
RP Zip4:	Not reported
Contact:	Not reported
RP Phone:	Not reported
RP Extension:	Not reported
Site Manager:	Not reported
Name:	NATIONAL GUARD ARMORY-CLEARWATER
Address:	706 N MISSOURI AVE
City,State,Zip:	CLEARWATER, FL
Program Site Id:	9600041
Lat DD:	27
Lat MM:	58
Lat SS:	Not reported
Long DD:	82
Long MM:	47
Long SS:	25
Office/ District:	SWD
Program Area:	PETROLEUM
Priority Score:	Not reported
Datum:	Not reported
Method:	UNVR
Facility Status:	CLOSED-STCM

Map ID
Direction
Distance
Elevation

MAP FINDINGS

Site

Database(s)

EDR ID Number
EPA ID Number

NATIONAL GUARD ARMORY-FUELING (Continued)

U001369868

Facility Type: Not reported
Score Effective Date: Not reported
Score When Ranked: Not reported
Rank: Not reported
Operator: Not reported
Phone: Not reported
Name Changed: Not reported
Addr Changed: Not reported
Related Party ID: Not reported
Primary RP Role: Not reported
RP Begin Date: Not reported
RP Name: Not reported
RP Address1: Not reported
RP Address2: Not reported
RP City: Not reported
RP State: Not reported
RP Zip5: Not reported
RP Zip4: Not reported
Contact: Not reported
RP Phone: Not reported
RP Extension: Not reported
Site Manager: Not reported

Name: NATIONAL GUARD ARMORY-CLEARWATER
Address: 706 N MISSOURI AVE
City,State,Zip: CLEARWATER, FL
Program Site Id: 9600041
Lat DD: 27
Lat MM: 58
Lat SS: Not reported
Long DD: 82
Long MM: 47
Long SS: 25
Office/ District: SWD
Program Area: PETROLEUM
Priority Score: Not reported
Datum: Not reported
Method: UNVR
Facility Status: CLOSED-STCM
Facility Type: Not reported
Score Effective Date: Not reported
Score When Ranked: Not reported
Rank: Not reported
Operator: Not reported
Phone: Not reported
Name Changed: Not reported
Addr Changed: Not reported
Related Party ID: Not reported
Primary RP Role: Not reported
RP Begin Date: Not reported
RP Name: Not reported
RP Address1: Not reported
RP Address2: Not reported
RP City: Not reported
RP State: Not reported
RP Zip5: Not reported
RP Zip4: Not reported

Map ID
Direction
Distance
Elevation

MAP FINDINGS

Site

Database(s)

EDR ID Number
EPA ID Number

NATIONAL GUARD ARMORY-FUELING (Continued)

U001369868

Contact: Not reported
RP Phone: Not reported
RP Extension: Not reported
Site Manager: Not reported

FL Financial Assurance 3:

Name: NATIONAL GUARD ARMORY-FUELING
Address: 706 N MISSOURI AVE
City,State,Zip: CLEARWATER, FL 34615
Region: 3
Facility ID: 8944636
Facility Phone: 9048230289
Facility Status: CLOSED
Facility Type: F
Type Description: Federal Government
DEP CO: P
Financial Responsibility: EXEMPT-STATE OR FEDERAL GOVERNMENT ENTITY
Insurance Company: Not reported
Effective Date: 10/27/2006
Expire Date: 02/20/2009
Owner ID: 5673
Owner Name: FL DEPT OF ENVIRONMENTAL PROTECTION
Owner Address: 3900 COMMONWEALTH BLVD MS-130
Owner Address2: Not reported
Owner City,St,Zip: TALLAHASSEE, FL 32399
Contact: DIANE ROGOWSKI
Resp Party Phone: 8502452720

Name: NATIONAL GUARD ARMORY-FUELING
Address: 706 N MISSOURI AVE
City,State,Zip: CLEARWATER, FL 34615
Region: 3
Facility ID: 8944636
Facility Phone: 9048230289
Facility Status: CLOSED
Facility Type: F
Type Description: Federal Government
DEP CO: P
Financial Responsibility: EXEMPT-STATE OR FEDERAL GOVERNMENT ENTITY
Insurance Company: Not reported
Effective Date: Not reported
Expire Date: Not reported
Owner ID: 5673
Owner Name: FL DEPT OF ENVIRONMENTAL PROTECTION
Owner Address: 3900 COMMONWEALTH BLVD MS-130
Owner Address2: Not reported
Owner City,St,Zip: TALLAHASSEE, FL 32399
Contact: DIANE ROGOWSKI
Resp Party Phone: 8502452720

SOLCP:

Site Number: 6473
Alt Site Number: ERIC_6473
Name: NATIONAL GUARD ARMORY-CLEARWATER - PART A
Address: 706 N MISSOURI AVE
City,State,Zip: CLEARWATER, FL 33755

Map ID
 Direction
 Distance
 Elevation

MAP FINDINGS

Site

Database(s)

EDR ID Number
 EPA ID Number

NATIONAL GUARD ARMORY-FUELING (Continued)

U001369868

X Coord: 518879.06833
 Y Coord: 441390.8133
 Program Key: SOLCP
 District: SWD
 Lat DD: 27
 Lat MM: 58
 Lat SS: Not reported
 Lon DD: 82
 Lon MM: 47
 Lon SS: Not reported
 Datum: NAD83
 Document URL: https://prodenv.dep.state.fl.us/DepNexus/public/electronic-documents/ERIC_6473/gis-facility!search
 Object ID: 6473

**L40
 SW
 1/4-1/2
 0.483 mi.
 2548 ft.**

**JACK RUSSELL OIL CO
 607 NICHOLSON ST
 CLEARWATER, FL 34615**

**DWM CONTAM S125959131
 N/A**

Site 1 of 3 in cluster L

**Relative:
 Higher**

DWM CONTAM:

**Actual:
 30 ft.**

Name: JACK RUSSELL OIL CO
 Address: 607 NICHOLSON ST
 City,State,Zip: CLEARWATER, FL 34615
 Program Site Id: 8515624
 Lat DD: 27
 Lat MM: 58
 Lat SS: Not reported
 Long DD: 82
 Long MM: 47
 Long SS: 25
 Office/ District: SWD
 Program Area: PETROLEUM
 Priority Score: Not reported
 Datum: 0
 Method: UNVR
 Facility Status: OPEN-STCM
 Facility Type: D - Bulk Storage Facility
 Score Effective Date: 2019-08-20 00:00:00
 Score When Ranked: 29
 Rank: 6077
 Operator: Not reported
 Phone: Not reported
 Name Changed: Not reported
 Addr Changed: Not reported
 Related Party ID: 75863
 Primary RP Role: ACCOUNT OWNER
 RP Begin Date: 8/15/2019
 RP Name: HOWARD R JIMMIE
 RP Address1: 8 BELLEVIEW BLVD APT 202
 RP Address2: ATTN: STORAGE TANK REGIS
 RP City: CLEARWATER
 RP State: FL
 RP Zip5: 33756
 RP Zip4: 1967
 Contact: Not reported
 RP Phone: (727)638-4751

Map ID
 Direction
 Distance
 Elevation

MAP FINDINGS

Site

Database(s)

EDR ID Number
 EPA ID Number

JACK RUSSELL OIL CO (Continued)

S125959131

RP Extension: Not reported
 Site Manager: TROMER_J

**L41
 SW
 1/4-1/2
 0.483 mi.
 2548 ft.**

**PAYNES OIL CO INC
 607 NICHOLSON ST
 CLEARWATER, FL 33755**

**LUST
 UST
 Financial Assurance**

**U004310555
 N/A**

Site 2 of 3 in cluster L

**Relative:
 Higher
 Actual:
 30 ft.**

LUST:
 Name: PAYNES OIL CO INC
 Address: 607 NICHOLSON ST
 City,State,Zip: CLEARWATER, FL 33755
 Region: STATE
 Facility Id: 8515467
 Facility Status: CLOSED
 Facility Type: D - Bulk Storage Facility
 Facility Phone: (727)446-2515
 Facility Cleanup Rank: Not reported
 District: Southwest District
 Lat/Long (dms): 27 58 27.9845000 / 82 47 50.4361999
 Section: Not reported
 Township: Not reported
 Range: Not reported
 Feature: Not reported
 Method: AGPS
 Datum: 0
 Score: 34
 Score Effective Date: 2007-11-30 00:00:00
 Score When Ranked: Not reported
 Operator: RICHARD G. PAYNE
 Name Update: 1996-07-31 00:00:00
 Address Update: 2002-02-28 00:00:00

Petroleum Cleanup PCT Facility Score:
 Facility Cleanup Status: CMPL - COMPLETED
 Contact: HOWARD R JIMMIE
 Contact Company: JIMMIE, HOWARD R
 Contact Address: 607 NICHOLSON ST
 Contact City/State/Zip: CLEARWATER, FL 33755
 Phone: (727)443-1448
 Bad Address Ind: N
 State: FL
 Zip: 33755
 Score: 34
 Score Effective Date: 2007-11-30 00:00:00
 Related Party ID: 59933
 Primary RP Role: ACCOUNT OWNER
 RP Begin Date: 2006-06-09
 RP Zip: Not reported
 RP Extension: Not reported

Discharge Cleanup Summary:
 Discharge Date: 11/28/2006
 PCT Discharge Combined: Not reported
 Cleanup Required: R - CLEANUP REQUIRED
 Discharge Cleanup Status: NFA - NFA COMPLETE
 Disch Cleanup Status Date: 3/20/2008

Map ID
Direction
Distance
Elevation

MAP FINDINGS

Site

Database(s)

EDR ID Number
EPA ID Number

PAYNES OIL CO INC (Continued)

U004310555

Cleanup Work Status: COMPLETED
Information Source: D - DISCHARGE NOTIFICATION
Other Source Description: Not reported
Eligibility Indicator: I - INELIGIBLE
Site Manager: BERGEN_B
Site Mgr End Date: 3/10/2008
Tank Office: PCLP52 - FL DOH IN PINELLAS COUNTY

Contaminated Media:

Discharge Date: 11/28/2006
Pct Discharge Combined With: Not reported
Cleanup Required: R - CLEANUP REQUIRED
Discharge Cleanup Status: NFA - NFA COMPLETE
Disch Cleanup Status Date: 3/20/2008
Cleanup Work Status: COMPLETED
Information Source: D - DISCHARGE NOTIFICATION
Other Source Description: Not reported
Elig Indicator: I - INELIGIBLE
Site Manager: BERGEN_B
Site Mgr End Date: 3/10/2008
Tank Office: PCLP52 - FL DOH IN PINELLAS CO

Contaminated Drinking Wells: Not reported
Contaminated Monitoring Well: No
Contaminated Soil: Yes
Contaminated Surface Water: No
Contaminated Ground Water: Yes
Pollutant: D - Vehicular Diesel
Pollutant Other Description: Not reported
Gallons Discharged: Not reported
Discharge Date: 11/28/2006
Pct Discharge Combined With: Not reported
Cleanup Required: R - CLEANUP REQUIRED
Discharge Cleanup Status: NFA - NFA COMPLETE
Disch Cleanup Status Date: 3/20/2008
Cleanup Work Status: COMPLETED
Information Source: D - DISCHARGE NOTIFICATION
Other Source Description: Not reported
Elig Indicator: I - INELIGIBLE
Site Manager: BERGEN_B
Site Mgr End Date: 3/10/2008
Tank Office: PCLP52 - FL DOH IN PINELLAS CO

Contaminated Drinking Wells: Not reported
Contaminated Monitoring Well: No
Contaminated Soil: Yes
Contaminated Surface Water: No
Contaminated Ground Water: Yes
Pollutant: K - Kerosene
Pollutant Other Description: Not reported
Gallons Discharged: Not reported
Discharge Date: 11/28/2006
Pct Discharge Combined With: Not reported
Cleanup Required: R - CLEANUP REQUIRED
Discharge Cleanup Status: NFA - NFA COMPLETE
Disch Cleanup Status Date: 3/20/2008
Cleanup Work Status: COMPLETED
Information Source: D - DISCHARGE NOTIFICATION
Other Source Description: Not reported
Elig Indicator: I - INELIGIBLE

Map ID
Direction
Distance
Elevation

MAP FINDINGS

Site

Database(s)

EDR ID Number
EPA ID Number

PAYNES OIL CO INC (Continued)

U004310555

Site Manager: BERGEN_B
Site Mgr End Date: 3/10/2008
Tank Office: PCLP52 - FL DOH IN PINELLAS CO
Contaminated Drinking Wells: Not reported
Contaminated Monitoring Well: No
Contaminated Soil: Yes
Contaminated Surface Water: No
Contaminated Ground Water: Yes
Pollutant: P - Generic Gasoline
Pollutant Other Description: Not reported
Gallons Discharged: Not reported

Task Information:

District: SWD
Facility ID: 8515467
Facility Status: CLOSED
Facility Type: D - Bulk Storage Facility -
County: PINELLAS
County ID: 52
Cleanup Eligibility Status: I
Source Effective Date: 03-10-2008
Discharge Date: 11-28-2006
Cleanup Required: R - CLEANUP REQUIRED
Discharge Cleanup Status: NFA - NFA COMPLETE
Disch Cleanup Status Date: 03-20-2008
SRC Action Type: NFA - NO FURTHER ACTION
SRC Submit Date: 02-11-2008
SRC Review Date: 03-07-2008
SRC Completion Status: A - APPROVED
SRC Issue Date: 03-20-2008
SRC Comment: Not reported
Cleanup Work Status: COMPLETED
Site Mgr: BERGEN_B
Site Mgr End Date: 03-10-2008
Tank Office: PCLP52 - Pinellas County
SR Task ID: Not reported
SR Cleanup Responsible: -
SR Funding Eligibility Type: -
SR Actual Cost: Not reported
SR Completion Date: Not reported
SR Payment Date: Not reported
SR Oral Date: Not reported
SR Written Date: Not reported
SR Soil Removal: Not reported
SR Free Product Removal: Not reported
SR Soil Tonnage Removed: Not reported
SR Soil Treatment: Not reported
SR Other Treatment: Not reported
SR Alternate Proc Received Date: Not reported
SR Alternate Procedure Status: Not reported
SR Alternate Procedure Status Date: Not reported
SR Alternate Procedure Comments: Not reported
SA Task ID: 82502
SA Cleanup Responsible: -
SA Funding Eligibility Type: -
SA Actual Cost: Not reported
SA Completion Date: Not reported
SA Payment Date: Not reported

Map ID
Direction
Distance
Elevation

MAP FINDINGS

Site

Database(s)

EDR ID Number
EPA ID Number

PAYNES OIL CO INC (Continued)

U004310555

RAP Task ID: Not reported
RAP Cleanup Responsible ID: -
RAP Funding Eligibility Type: -
RAP Actual Cost: Not reported
RAP Completion Date: Not reported
RAP Payment Date: Not reported
RAP Last Order Approved: Not reported
RA Task ID: 82489
RA Cleanup Responsible: -
RA Funding Eligibility Type: -
RA Years to Complete: 0
RA Actual Cost: Not reported

[Click here for Florida Oculus:](#)

UST:

Facility ID: 8515467
Name: PAYNES OIL CO INC
Address: 607 NICHOLSON ST
City,State,Zip: CLEARWATER, FL 33755
Facility Phone: 7274462515
Facility Status: CLOSED
Facility Type: D
Type Description: Bulk Storage Facility
Depco: P
Region: STATE
Positioning Method: AGPS
Latitude/Longitude: 27 58 28 / 82 47 5

UST:

Tank ID: 1
Tank Capacity: 12000
Tank Location: UNDERGROUND
Tank Status: B
Status Date: 11/01/2006
Install Date: 11/1/1975
Substance: B
Content Description: Unleaded Gas
Vessel Indicator: TANK
DEP Contractor: P

Owner:

Owner ID: 59933
Owner Name: JIMMIE, HOWARD R
Owner Address: 607 NICHOLSON ST
Owner Address 2: Not reported
Owner City,State,Zip: CLEARWATER, FL 33755
Owner Contact: HOWARD R JIMMIE
Owner Phone: 7274431448

Tank ID: 2
Tank Capacity: 12000
Tank Location: UNDERGROUND
Tank Status: B
Status Date: 11/01/2006
Install Date: 11/1/1975
Substance: B

Map ID
Direction
Distance
Elevation

MAP FINDINGS

Site

Database(s)

EDR ID Number
EPA ID Number

PAYNES OIL CO INC (Continued)

U004310555

Content Description:	Unleaded Gas
Vessel Indicator:	TANK
DEP Contractor:	P
Owner:	
Owner ID:	59933
Owner Name:	JIMMIE, HOWARD R
Owner Address:	607 NICHOLSON ST
Owner Address 2:	Not reported
Owner City,State,Zip:	CLEARWATER, FL 33755
Owner Contact:	HOWARD R JIMMIE
Owner Phone:	7274431448
Tank ID:	3
Tank Capacity:	12000
Tank Location:	UNDERGROUND
Tank Status:	B
Status Date:	11/01/2006
Install Date:	11/1/1975
Substance:	D
Content Description:	Veicular Diesel
Vessel Indicator:	TANK
DEP Contractor:	P
Owner:	
Owner ID:	59933
Owner Name:	JIMMIE, HOWARD R
Owner Address:	607 NICHOLSON ST
Owner Address 2:	Not reported
Owner City,State,Zip:	CLEARWATER, FL 33755
Owner Contact:	HOWARD R JIMMIE
Owner Phone:	7274431448
Tank ID:	4
Tank Capacity:	12000
Tank Location:	UNDERGROUND
Tank Status:	B
Status Date:	11/01/2006
Install Date:	11/1/1975
Substance:	K
Content Description:	Kerosene
Vessel Indicator:	TANK
DEP Contractor:	P
Owner:	
Owner ID:	59933
Owner Name:	JIMMIE, HOWARD R
Owner Address:	607 NICHOLSON ST
Owner Address 2:	Not reported
Owner City,State,Zip:	CLEARWATER, FL 33755
Owner Contact:	HOWARD R JIMMIE
Owner Phone:	7274431448
Tank ID:	5
Tank Capacity:	12000
Tank Location:	UNDERGROUND

Map ID
Direction
Distance
Elevation

MAP FINDINGS

Site

Database(s)

EDR ID Number
EPA ID Number

PAYNES OIL CO INC (Continued)

U004310555

Tank Status: B
Status Date: 11/01/2006
Install Date: 11/1/1975
Substance: N
Content Description: Fuel Oil - Distribution
Vessel Indicator: TANK
DEP Contractor: P

Owner:
Owner ID: 59933
Owner Name: JIMMIE, HOWARD R
Owner Address: 607 NICHOLSON ST
Owner Address 2: Not reported
Owner City,State,Zip: CLEARWATER, FL 33755
Owner Contact: HOWARD R JIMMIE
Owner Phone: 7274431448

FL Financial Assurance 3:

Name: PAYNES OIL CO INC
Address: 607 NICHOLSON ST
City,State,Zip: CLEARWATER, FL 33755
Region: 3
Facility ID: 8515467
Facility Phone: 7274462515
Facility Status: CLOSED
Facility Type: D
Type Description: Bulk Storage Facility
DEP CO: P
Financial Responsibility: INSURANCE
Insurance Company: GREAT AMERICAN
Effective Date: 08/17/2004
Expire Date: 08/17/2005
Owner ID: 59933
Owner Name: JIMMIE, HOWARD R
Owner Address: 607 NICHOLSON ST
Owner Address2: Not reported
Owner City,St,Zip: CLEARWATER, FL 33755
Contact: HOWARD R JIMMIE
Resp Party Phone: 7274431448

L42
SW
1/4-1/2
0.483 mi.
2548 ft.

JACK RUSSELL OIL CO
607 NICHOLSON ST
CLEARWATER, FL 34615

Site 3 of 3 in cluster L

Relative:
Higher

Actual:
30 ft.

LUST:
Name: JACK RUSSELL OIL CO
Address: 607 NICHOLSON ST
City,State,Zip: CLEARWATER, FL 34615
Region: STATE
Facility Id: 8515624
Facility Status: CLOSED
Facility Type: D - Bulk Storage Facility

LUST U004142503
LAST N/A
AST
TANKS
CLEANUP SITES
DWM CONTAM
Financial Assurance

Map ID
Direction
Distance
Elevation

MAP FINDINGS

Site

Database(s)

EDR ID Number
EPA ID Number

JACK RUSSELL OIL CO (Continued)

U004142503

Facility Phone: (813)446-2478
Facility Cleanup Rank: 6077
District: Southwest District
Lat/Long (dms): 27 58 26.4791999 / 82 47 50.3196000
Section: 9
Township: 29
Range: 15
Feature: Not reported
Method: UNVR
Datum: 0
Score: 30
Score Effective Date: 2019-08-20 00:00:00
Score When Ranked: 29
Operator: JACK RUSSELL OIL CO
Name Update: Not reported
Address Update: 2019-08-15 00:00:00

Petroleum Cleanup PCT Facility Score:

Facility Cleanup Status: ONGO - ONGOING
Contact: Not reported
Contact Company: HOWARD R JIMMIE
Contact Address: 8 BELLEVIEW BLVD APT 202
Contact City/State/Zip: CLEARWATER, FL 33756
Phone: (727)638-4751
Bad Address Ind: N
State: FL
Zip: 34615, 3863
Score: 30
Score Effective Date: 2019-08-20 00:00:00
Related Party ID: 75863
Primary RP Role: ACCOUNT OWNER
RP Begin Date: 2019-08-15
RP Zip: 1967
RP Extension: Not reported

Discharge Cleanup Summary:

Discharge Date: 7/16/1992
PCT Discharge Combined: Not reported
Cleanup Required: R - CLEANUP REQUIRED
Discharge Cleanup Status: RA - RA ONGOING
Disch Cleanup Status Date: 8/29/2018
Cleanup Work Status: ACTIVE
Information Source: D - DISCHARGE NOTIFICATION
Other Source Description: Not reported
Eligibility Indicator: E - ELIGIBLE
Site Manager: TROMER_J
Site Mgr End Date: Not reported
Tank Office: PCTM5 - PETROLEUM CLEANUP TEAM 5

Petroleum Cleanup Program Eligibility:

Facility ID: 8515624
Discharge Date: 7/16/1992
Pct Discharge Combined With: Not reported
Cleanup Required: R - CLEANUP REQUIRED
Discharge Cleanup Status: RA - RA ONGOING
Disch Cleanup Status Date: 8/29/2018
Cleanup Work Status: ACTIVE
Information Source: D - DISCHARGE NOTIFICATION

Map ID
Direction
Distance
Elevation

MAP FINDINGS

Site

Database(s)

EDR ID Number
EPA ID Number

JACK RUSSELL OIL CO (Continued)

U004142503

Other Source Description: Not reported
Application Received Date: 1992-09-21 00:00:00
Cleanup Program: C - PETROLEUM CLEANUP PARTICIPATION PROGRAM
Eligibility Status: 1996-10-09 00:00:00
Elig Status Date: 1996-10-09 00:00:00
Letter Of Intent Date: 1996-09-23 00:00:00
Redetermined: No
Inspection Date: 1992-07-31 00:00:00
Site Manager: TROMER_J
Site Mgr End Date: Not reported
Tank Office: PCTM5 - PETROLEUM CLEANUP TEAM 5
Deductible Amount: Not reported
Deductible Paid To Date: 0
Co-Pay Amount: 25
Co-Pay Paid To Date: 0
Cap Amount: 400000

Contaminated Media:
Discharge Date: 7/16/1992
Pct Discharge Combined With: Not reported
Cleanup Required: R - CLEANUP REQUIRED
Discharge Cleanup Status: RA - RA ONGOING
Disch Cleanup Status Date: 8/29/2018
Cleanup Work Status: ACTIVE
Information Source: D - DISCHARGE NOTIFICATION
Other Source Description: Not reported
Elig Indicator: E - ELIGIBLE
Site Manager: TROMER_J
Site Mgr End Date: Not reported
Tank Office: PCTM5 - PETROLEUM CLEANUP TEAM
Contaminated Drinking Wells: 0
Contaminated Monitoring Well: No
Contaminated Soil: Yes
Contaminated Surface Water: No
Contaminated Ground Water: No
Pollutant: D - Vehicular Diesel
Pollutant Other Description: Not reported
Gallons Discharged: Not reported

Task Information:
District: SWD
Facility ID: 8515624
Facility Status: CLOSED
Facility Type: D - Bulk Storage Facility -
County: PINELLAS
County ID: 52
Cleanup Eligibility Status: E
Source Effective Date: Not reported
Discharge Date: 07-16-1992
Cleanup Required: R - CLEANUP REQUIRED
Discharge Cleanup Status: RA - RA ONGOING
Disch Cleanup Status Date: 08-29-2018
SRC Action Type: -
SRC Submit Date: Not reported
SRC Review Date: Not reported
SRC Completion Status: -
SRC Issue Date: Not reported
SRC Comment: Not reported

Map ID
Direction
Distance
Elevation

MAP FINDINGS

Site

Database(s)

EDR ID Number
EPA ID Number

JACK RUSSELL OIL CO (Continued)

U004142503

Cleanup Work Status: ACTIVE
Site Mgr: DAVIS_JL
Site Mgr End Date: Not reported
Tank Office: PCTM5 - Team 5
SR Task ID: Not reported
SR Cleanup Responsible: -
SR Funding Eligibility Type: -
SR Actual Cost: Not reported
SR Completion Date: Not reported
SR Payment Date: Not reported
SR Oral Date: Not reported
SR Written Date: Not reported
SR Soil Removal: Not reported
SR Free Product Removal: Not reported
SR Soil Tonnage Removed: Not reported
SR Soil Treatment: Not reported
SR Other Treatment: Not reported
SR Alternate Proc Received Date: Not reported
SR Alternate Procedure Status: Not reported
SR Alternate Procedure Status Date: Not reported
SR Alternate Procedure Comments: Not reported
SA Task ID: 68139
SA Cleanup Responsible: -
SA Funding Eligibility Type: -
SA Actual Cost: Not reported
SA Completion Date: Not reported
SA Payment Date: Not reported
RAP Task ID: Not reported
RAP Cleanup Responsible ID: -
RAP Funding Eligibility Type: -
RAP Actual Cost: Not reported
RAP Completion Date: Not reported
RAP Payment Date: Not reported
RAP Last Order Approved: Not reported
RA Task ID: 95351
RA Cleanup Responsible: -
RA Funding Eligibility Type: -
RA Years to Complete: Not reported
RA Actual Cost: Not reported

[Click here for Florida Oculus:](#)

LAST:

Name: JACK RUSSELL OIL CO
Address: 607 NICHOLSON ST
City,State,Zip: CLEARWATER, FL 34615
Facility Id: 8515624
Placement: AST Only
Tank Contents: Unleaded Gas
Tank Size: 20000
Latitude: 27 58'42"
Longitude: 82 47'25"

Name: JACK RUSSELL OIL CO
Address: 607 NICHOLSON ST
City,State,Zip: CLEARWATER, FL 34615
Facility Id: 8515624

Map ID
Direction
Distance
Elevation

MAP FINDINGS

Site

Database(s)

EDR ID Number
EPA ID Number

JACK RUSSELL OIL CO (Continued)

U004142503

Placement: AST Only
Tank Contents: Vehicular Diesel
Tank Size: 20000
Latitude: 27 58'42"
Longitude: 82 47'25"

[Click here for Florida Oculus:](#)

AST:

Facility ID: 8515467
Name: PAYNES OIL CO INC
Address: 607 NICHOLSON ST
City,State,Zip: CLEARWATER, FL 33755
Facility Phone: 7274462515
Facility Status: CLOSED
Facility Type: D
Type Description: Bulk Storage Facility
Depco: P
Region: STATE
Positioning Method: AGPS
Latitude/Longitude: 27 58 28 / 82 47 5

Tank:

Tank ID: 6
Tank Capacity: 1000
Tank Location: ABOVEGROUND
Tank Status: B
Status Date: 01/01/2002
Install Date: 1/1/2001
Substance: L
Content Description: Waste Oil
Vessel Indicator: TANK
DEP Contractor: P

Owner:

Owner ID: 59933
Owner Name: JIMMIE, HOWARD R
Owner Address: 607 NICHOLSON ST
Owner Address 2: Not reported
Owner City,State,Zip: CLEARWATER, FL 33755
Owner Contact: HOWARD R JIMMIE
Owner Phone: 7274431448

Tank ID: 7
Tank Capacity: 1000
Tank Location: ABOVEGROUND
Tank Status: D
Status Date: 01/01/2002
Install Date: 1/1/2002
Substance: B
Content Description: Unleaded Gas
Vessel Indicator: TANK
DEP Contractor: P

Owner:

Owner ID: 59933
Owner Name: JIMMIE, HOWARD R

Map ID
Direction
Distance
Elevation

MAP FINDINGS

Site

Database(s)

EDR ID Number
EPA ID Number

JACK RUSSELL OIL CO (Continued)

U004142503

Owner Address: 607 NICHOLSON ST
Owner Address 2: Not reported
Owner City,State,Zip: CLEARWATER, FL 33755
Owner Contact: HOWARD R JIMMIE
Owner Phone: 7274431448

TANKS:

Name: OFFSHORE FUELS INC - PAYNES OIL
Address: 607 NICHOLSON ST
City,State,Zip: CLEARWATER, FL 33755
Facility ID: 9802405
Facility Phone: 7277865983
Facility Status: CLOSED
Facility Type: R
Type Description: Terminal/NonReg Tanks
Dep Co: P
Lat/Lon Deg Min Sec: 27 58 29 / 82 47 52

CLEANUP SITES:

Name: JACK RUSSELL OIL CO
Address: 607 NICHOLSON ST
City,State,Zip: CLEARWATER, FL 34615
DEP Cleanup Site Key: 74754384
Source Database Name: Storage Tank Contamination Monitoring
Source Database Id: 8515624
CPAC Program Area Id: TK
CLLC Cleanup Category Key: PETRO
RSC2 Remediation Status Key: ACTIVE
Data Load Date: 02/20/2023
OC3 Office Id: SWD
Physical Address Line 2: Not reported
OIC Object Of Interest Id: FACIL
PC2 Proximity Id: EXACT
Calc Coordinates Accuracy Level Id: 4
CMC2 Coordinate Method Id: Digital Aerial Photography With Ground Control
DC4 Datum Id: High Accuracy Reference Network
VSC1 Verification Status: REVIEWED
Collect Username: CARPENTER_K
Collect Date: 02/05/2010
Collect Affiliation: YORK STB
Map Source: 2004 DOQQs
Map Source Scale: 10
Interpolation Scale: Not reported
Verifier Username: CARPENTER_K
Verifier Affiliation: YORK STB
Verification Date: 02/05/2010
Verified Coordinate Method Id: Digital Aerial Photography With Ground Control
Source Database Name Code: STCM
CMC2 Coordinate Method ID Code: DPHO
DC4 Datum ID Code: HARN
Verified Coordinate Method ID Code: DPHO
Comments: Not reported
Latitude/Longitude (deg/min/sec): 27 58 / 82 47

Map ID
Direction
Distance
Elevation

MAP FINDINGS

Site

Database(s)

EDR ID Number
EPA ID Number

JACK RUSSELL OIL CO (Continued)

U004142503

DWM CONTAM:

Name: PAYNES OIL CO INC
Address: 607 NICHOLSON ST
City,State,Zip: CLEARWATER, FL
Program Site Id: 8515467
Lat DD: 27
Lat MM: 58
Lat SS: Not reported
Long DD: 82
Long MM: 47
Long SS: 5
Office/ District: SWD
Program Area: PETROLEUM
Priority Score: Not reported
Datum: 0
Method: AGPS
Facility Status: CLOSED-STCM
Facility Type: Not reported
Score Effective Date: Not reported
Score When Ranked: Not reported
Rank: Not reported
Operator: Not reported
Phone: Not reported
Name Changed: Not reported
Addr Changed: Not reported
Related Party ID: Not reported
Primary RP Role: Not reported
RP Begin Date: Not reported
RP Name: Not reported
RP Address1: Not reported
RP Address2: Not reported
RP City: Not reported
RP State: Not reported
RP Zip5: Not reported
RP Zip4: Not reported
Contact: Not reported
RP Phone: Not reported
RP Extension: Not reported
Site Manager: Not reported

FL Financial Assurance 3:

Name: JACK RUSSELL OIL CO
Address: 607 NICHOLSON ST
City,State,Zip: CLEARWATER, FL 34615
Region: 3
Facility ID: 8515624
Facility Phone: 8134462478
Facility Status: CLOSED
Facility Type: D
Type Description: Bulk Storage Facility
DEP CO: P
Financial Responsibility: INSURANCE
Insurance Company: FPLIPA
Effective Date: 06/12/1989
Expire Date: 10/30/1997
Owner ID: 75863

Map ID
Direction
Distance
Elevation

MAP FINDINGS

Site

Database(s)

EDR ID Number
EPA ID Number

JACK RUSSELL OIL CO (Continued)

U004142503

Owner Name: HOWARD R JIMMIE
Owner Address: 8 BELLEVIEW BLVD APT 202
Owner Address2: ATTN: STORAGE TANK REGIS
Owner City,St,Zip: CLEARWATER, FL 33756
Contact: Not reported
Resp Party Phone: 7276384751

Name: OFFSHORE FUELS INC - PAYNES OIL
Address: 607 NICHOLSON ST
City,State,Zip: CLEARWATER, FL 33755
Region: 3
Facility ID: 9802405
Facility Phone: 7277865983
Facility Status: CLOSED
Facility Type: R
Type Description: Terminal/NonReg Tanks
DEP CO: P
Financial Responsibility: EXEMPT-NON REGULATED
Insurance Company: Not reported
Effective Date: Not reported
Expire Date: Not reported
Owner ID: 65596
Owner Name: OFFSHORE FUELS INC
Owner Address: 3400 COVE CAY DR #1G
Owner Address2: Not reported
Owner City,St,Zip: CLEARWATER, FL 33760
Contact: DAVID ORR
Resp Party Phone: 7277865923

M43
South
1/4-1/2
0.484 mi.
2553 ft.

C&C FOOD MART
700 N GREENWOOD AVE
CLEARWATER, FL 34615
Site 1 of 2 in cluster M

LUST **U001369099**
UST **N/A**
DWM CONTAM

Relative:
Higher
Actual:
22 ft.

LUST:
Name: C&C FOOD MART
Address: 700 N GREENWOOD AVE
City,State,Zip: CLEARWATER, FL 34615
Region: STATE
Facility Id: 8624485
Facility Status: CLOSED
Facility Type: A - Retail Station
Facility Phone: (813)442-0969
Facility Cleanup Rank: Not reported
District: Southwest District
Lat/Long (dms): 27 58 21.9200000 / 82 47 30.7199999
Section: 10
Township: 29
Range: 15
Feature: Not reported
Method: UNVR
Datum: 0
Score: 10
Score Effective Date: 1998-01-06 00:00:00
Score When Ranked: Not reported
Operator: CHARLIE HARRIS
Name Update: Not reported

Map ID
Direction
Distance
Elevation

MAP FINDINGS

Site

Database(s)

EDR ID Number
EPA ID Number

C&C FOOD MART (Continued)

U001369099

Address Update: Not reported

Petroleum Cleanup PCT Facility Score:

Facility Cleanup Status: CMPL - COMPLETED
Contact: CHARLIE HARRIS
Contact Company: HARRIS,CHARLIE
Contact Address: 1550 LONG ST
Contact City/State/Zip: CLEARWATER, FL 34615
Phone: (813)442-6857
Bad Address Ind: Y
State: FL
Zip: 34615, 4209
Score: 10
Score Effective Date: 1998-01-06 00:00:00
Related Party ID: 9485
Primary RP Role: ACCOUNT OWNER
RP Begin Date: 1994-05-20
RP Zip: 3527
RP Extension: Not reported

Discharge Cleanup Summary:

Discharge Date: 12/29/1988
PCT Discharge Combined: Not reported
Cleanup Required: R - CLEANUP REQUIRED
Discharge Cleanup Status: NFA - NFA COMPLETE
Disch Cleanup Status Date: 1/26/1994
Cleanup Work Status: COMPLETED
Information Source: E - EDI
Other Source Description: Not reported
Eligibility Indicator: E - ELIGIBLE
Site Manager: Not reported
Site Mgr End Date: Not reported
Tank Office: -

Petroleum Cleanup Program Eligibility:

Facility ID: 8624485
Discharge Date: 12/29/1988
Pct Discharge Combined With: Not reported
Cleanup Required: R - CLEANUP REQUIRED
Discharge Cleanup Status: NFA - NFA COMPLETE
Disch Cleanup Status Date: 1/26/1994
Cleanup Work Status: COMPLETED
Information Source: E - EDI
Other Source Description: Not reported
Application Received Date: 1989-01-03 00:00:00
Cleanup Program: E - EARLY DETECTION INCENTIVE
Eligibility Status: 1990-12-18 00:00:00
Elig Status Date: 1990-12-18 00:00:00
Letter Of Intent Date: 1994-01-25 00:00:00
Redetermined: No
Inspection Date: 1990-12-05 00:00:00
Site Manager: Not reported
Site Mgr End Date: Not reported
Tank Office: -
Deductible Amount: Not reported
Deductible Paid To Date: 0
Co-Pay Amount: Not reported
Co-Pay Paid To Date: 0

Map ID
Direction
Distance
Elevation

MAP FINDINGS

Site

Database(s)

EDR ID Number
EPA ID Number

C&C FOOD MART (Continued)

U001369099

Cap Amount: Not reported

Task Information:

District: SWD
Facility ID: 8624485
Facility Status: CLOSED
Facility Type: A - Retail Station -
County: PINELLAS
County ID: 52
Cleanup Eligibility Status: E
Source Effective Date: 01-26-1994
Discharge Date: 12-29-1988
Cleanup Required: R - CLEANUP REQUIRED
Discharge Cleanup Status: NFA - NFA COMPLETE
Disch Cleanup Status Date: 01-26-1994
SRC Action Type: NFA - NO FURTHER ACTION
SRC Submit Date: 01-07-1994
SRC Review Date: 01-26-1994
SRC Completion Status: A - APPROVED
SRC Issue Date: 01-26-1994
SRC Comment: MICHAEL BLAND
Cleanup Work Status: COMPLETED
Site Mgr: Not reported
Site Mgr End Date: Not reported
Tank Office: -
SR Task ID: 54192
SR Cleanup Responsible: RP - RESPONSIBLE PARTY
SR Funding Eligibility Type: -
SR Actual Cost: Not reported
SR Completion Date: 09-09-1993
SR Payment Date: Not reported
SR Oral Date: Not reported
SR Written Date: Not reported
SR Soil Removal: Y
SR Free Product Removal: Not reported
SR Soil Tonnage Removed: 105
SR Soil Treatment: Not reported
SR Other Treatment: Not reported
SR Alternate Proc Received Date: Not reported
SR Alternate Procedure Status: Not reported
SR Alternate Procedure Status Date: Not reported
SR Alternate Procedure Comments: Not reported
SA Task ID: 54193
SA Cleanup Responsible: RP - RESPONSIBLE PARTY
SA Funding Eligibility Type: -
SA Actual Cost: Not reported
SA Completion Date: 01-26-1994
SA Payment Date: Not reported
RAP Task ID: 54194
RAP Cleanup Responsible ID: NA - NOT APPLICABLE
RAP Funding Eligibility Type: -
RAP Actual Cost: Not reported
RAP Completion Date: Not reported
RAP Payment Date: Not reported
RAP Last Order Approved: Not reported
RA Task ID: 54195
RA Cleanup Responsible: NA - NOT APPLICABLE
RA Funding Eligibility Type: -

Map ID
Direction
Distance
Elevation

MAP FINDINGS

Site

Database(s)

EDR ID Number
EPA ID Number

C&C FOOD MART (Continued)

U001369099

RA Years to Complete: Not reported
RA Actual Cost: Not reported

[Click here for Florida Oculus:](#)

UST:

Facility ID: 8624485
Name: C&C FOOD MART
Address: 700 N GREENWOOD AVE
City,State,Zip: CLEARWATER, FL 34615
Facility Phone: 8134420969
Facility Status: CLOSED
Facility Type: A
Type Description: Retail Station
Depco: P
Region: STATE
Positioning Method: UNVR
Latitude/Longitude: 27 58 21 / 82 47 30

UST:

Tank ID: 2
Tank Capacity: 4000
Tank Location: UNDERGROUND
Tank Status: B
Status Date: 09/30/1993
Install Date: 5/1/1985
Substance: B
Content Description: Unleaded Gas
Vessel Indicator: TANK
DEP Contractor: P

Owner:

Owner ID: 9485
Owner Name: HARRIS,CHARLIE
Owner Address: 1550 LONG ST
Owner Address 2: Not reported
Owner City,State,Zip: CLEARWATER, FL 34615
Owner Contact: CHARLIE HARRIS
Owner Phone: 8134426857

Tank ID: 3
Tank Capacity: 4000
Tank Location: UNDERGROUND
Tank Status: B
Status Date: 09/30/1993
Install Date: 5/1/1985
Substance: B
Content Description: Unleaded Gas
Vessel Indicator: TANK
DEP Contractor: P

Owner:

Owner ID: 9485
Owner Name: HARRIS,CHARLIE
Owner Address: 1550 LONG ST
Owner Address 2: Not reported
Owner City,State,Zip: CLEARWATER, FL 34615

Map ID
Direction
Distance
Elevation

MAP FINDINGS

Site

Database(s)

EDR ID Number
EPA ID Number

C&C FOOD MART (Continued)

U001369099

Owner Contact: CHARLIE HARRIS
Owner Phone: 8134426857

Tank ID: 4
Tank Capacity: 1000
Tank Location: UNDERGROUND
Tank Status: B
Status Date: 09/30/1993
Install Date: 5/1/1985
Substance: K
Content Description: Kerosene
Vessel Indicator: TANK
DEP Contractor: P

Owner:

Owner ID: 9485
Owner Name: HARRIS,CHARLIE
Owner Address: 1550 LONG ST
Owner Address 2: Not reported
Owner City,State,Zip: CLEARWATER, FL 34615
Owner Contact: CHARLIE HARRIS
Owner Phone: 8134426857

Tank ID: 1
Tank Capacity: 4000
Tank Location: UNDERGROUND
Tank Status: B
Status Date: 09/30/1993
Install Date: 5/1/1985
Substance: B
Content Description: Unleaded Gas
Vessel Indicator: TANK
DEP Contractor: P

Owner:

Owner ID: 9485
Owner Name: HARRIS,CHARLIE
Owner Address: 1550 LONG ST
Owner Address 2: Not reported
Owner City,State,Zip: CLEARWATER, FL 34615
Owner Contact: CHARLIE HARRIS
Owner Phone: 8134426857

DWM CONTAM:

Name: C&C FOOD MART
Address: 700 N GREENWOOD AVE
City,State,Zip: CLEARWATER, FL
Program Site Id: 8624485
Lat DD: 27
Lat MM: 58
Lat SS: Not reported
Long DD: 82
Long MM: 47
Long SS: 30

Map ID
 Direction
 Distance
 Elevation

MAP FINDINGS

Site

Database(s)

EDR ID Number
 EPA ID Number

C&C FOOD MART (Continued)

U001369099

Office/ District: SWD
 Program Area: PETROLEUM
 Priority Score: Not reported
 Datum: 0
 Method: UNVR
 Facility Status: CLOSED-STCM
 Facility Type: Not reported
 Score Effective Date: Not reported
 Score When Ranked: Not reported
 Rank: Not reported
 Operator: Not reported
 Phone: Not reported
 Name Changed: Not reported
 Addr Changed: Not reported
 Related Party ID: Not reported
 Primary RP Role: Not reported
 RP Begin Date: Not reported
 RP Name: Not reported
 RP Address1: Not reported
 RP Address2: Not reported
 RP City: Not reported
 RP State: Not reported
 RP Zip5: Not reported
 RP Zip4: Not reported
 Contact: Not reported
 RP Phone: Not reported
 RP Extension: Not reported
 Site Manager: Not reported

N44
ENE
 1/4-1/2
 0.486 mi.
 2565 ft.

FORMER CENTRAL FLORIDA AUTOMOTIVE-N.W.
1720 OVERBROOK AVENUE
CLEARWATER, FL 33755

US BROWNFIELDS 1007127206
FINDS N/A
ECHO

Site 1 of 2 in cluster N

Relative:
Lower
Actual:
 17 ft.

US BROWNFIELDS:
 Name: FORMER CENTRAL FLORIDA AUTOMOTIVE-N.W.
 Address: 1720 OVERBROOK AVENUE
 Recipient name: Clearwater, City of
 Grant type: Assessment
 Region: 4
 Property Number: 3.2915E+16
 Parcel size: 4.12
 Latitude: 27.982936
 Longitude: -82.785492
 HCM Label: Interpolation-Map
 Map Scale: 1.708333333
 Point of Reference: Center of a Facility or Station
 Highlights: This property is the Former Central Florida Automotive property. A portion of this proerpty is being utilized for a new fire station and rescure facility. Additionally, a portion of the property is proposed to be utilized for openspace. (PPF attached to QR 5, 10/1/04-12/31/04) Former Use: Auto repair and salvage yard
 Datum: World Geodetic System of 1984
 Acres Property ID: 15272
 IC Data Access: Not reported
 Start Date: Not reported
 Redev Completion Date: Not reported

Map ID
Direction
Distance
Elevation

MAP FINDINGS

Site

Database(s)

EDR ID Number
EPA ID Number

FORMER CENTRAL FLORIDA AUTOMOTIVE-N.W. (Continued)

1007127206

Completed Date:	Not reported
Acres Cleaned Up:	Not reported
Cleanup Funding:	Not reported
Cleanup Funding Source:	Not reported
Assessment Funding:	Not reported
Assessment Funding Source:	Not reported
Redevelopment Funding:	2000000
Redev. Funding Source:	Not reported
Redev. Funding Entity Name:	Local Funding
Redevelopment Start Date:	9/1/2003
Assessment Funding Entity:	Not reported
Cleanup Funding Entity:	Not reported
Grant Type:	Not reported
Accomplishment Type:	Not reported
Accomplishment Count:	Not reported
Cooperative Agreement Number:	97493703
Start Date:	Not reported
Ownership Entity:	Not reported
Completion Date:	Not reported
Current Owner:	City of Clearwater
Did Owner Change:	N
Cleanup Required:	N
Video Available:	N
Photo Available:	Y
Institutional Controls Required:	U
IC Category Proprietary Controls:	U
IC Cat. Info. Devices:	U
IC Cat. Gov. Controls:	U
IC Cat. Enforcement Permit Tools:	U
IC in place date:	Not reported
IC in place:	U
State/tribal program date:	Not reported
State/tribal program ID:	Not reported
State/tribal NFA date:	Not reported
Contaminant Found:	Other Metals VOCs
Contaminant Cleanup:	Other Metals VOCs
Media Affected:	Ground Water Soil
Media Cleanup:	Ground Water Soil
Num. of cleanup and re-dev. jobs:	Not reported
Past use greenspace acreage:	Not reported
Past use residential acreage:	Not reported
Past use commercial acreage:	Not reported
Past use industrial acreage:	Not reported
Future use greenspace acreage:	Not reported
Future use residential acreage:	Not reported
Future use commercial acreage:	Not reported
Future use industrial acreage:	Not reported
Superfund Fed. landowner flag:	Not reported
Future Use: Multistory	Not reported
Past Use: Multistory	Not reported
Property Description:	Auto repair and salvage yard
Below Poverty Number:	758
Below Poverty Percent:	32.19
Meidan Income:	1728
Meidan Income Number:	1395
Meidan Income Percent:	59.24
Vacant Housing Number:	188

Map ID
 Direction
 Distance
 Elevation

MAP FINDINGS

Site

Database(s)

EDR ID Number
 EPA ID Number

FORMER CENTRAL FLORIDA AUTOMOTIVE-N.W. (Continued)

1007127206

Vacant Housing Percent:	16.11
Unemployed Number:	114
Unemployed Percent:	4.84
Name:	FORMER CENTRAL FLORIDA AUTOMOTIVE-N.W.
Address:	1720 OVERBROOK AVENUE
Recipient name:	Clearwater, City of
Grant type:	Assessment
Region:	4
Property Number:	3.2915E+16
Parcel size:	4.12
Latitude:	27.982936
Longitude:	-82.785492
HCM Label:	Interpolation-Map
Map Scale:	1.708333333
Point of Reference:	Center of a Facility or Station
Highlights:	This property is the Former Central Florida Automotive property. A portion of this proerpty is being utilized for a new fire station and rescure facility. Additionally, a portion of the property is proposed to be utilized for openspace. (PPF attached to QR 5, 10/1/04-12/31/04) Former Use: Auto repair and salvage yard
Datum:	World Geodetic System of 1984
Acres Property ID:	15272
IC Data Access:	Not reported
Start Date:	Not reported
Redev Completion Date:	Not reported
Completed Date:	Not reported
Acres Cleaned Up:	Not reported
Cleanup Funding:	Not reported
Cleanup Funding Source:	Not reported
Assessment Funding:	Not reported
Assessment Funding Source:	Not reported
Redevelopment Funding:	Not reported
Redev. Funding Source:	Not reported
Redev. Funding Entity Name:	Not reported
Redevelopment Start Date:	Not reported
Assessment Funding Entity:	Not reported
Cleanup Funding Entity:	Not reported
Grant Type:	Not reported
Accomplishment Type:	Not reported
Accomplishment Count:	Not reported
Cooperative Agreement Number:	97493703
Start Date:	Not reported
Ownership Entity:	Not reported
Completion Date:	Not reported
Current Owner:	City of Clearwater
Did Owner Change:	N
Cleanup Required:	N
Video Available:	N
Photo Available:	Y
Institutional Controls Required:	U
IC Category Proprietary Controls:	U
IC Cat. Info. Devices:	U
IC Cat. Gov. Controls:	U
IC Cat. Enforcement Permit Tools:	U
IC in place date:	Not reported
IC in place:	U

Map ID
Direction
Distance
Elevation

MAP FINDINGS

Site

Database(s)

EDR ID Number
EPA ID Number

FORMER CENTRAL FLORIDA AUTOMOTIVE-N.W. (Continued)

1007127206

State/tribal program date:	Not reported
State/tribal program ID:	Not reported
State/tribal NFA date:	Not reported
Contaminant Found:	Other Metals VOCs
Contaminant Cleanup:	Other Metals VOCs
Media Affected:	Ground Water Soil
Media Cleanup:	Ground Water Soil
Num. of cleanup and re-dev. jobs:	Not reported
Past use greenspace acreage:	Not reported
Past use residential acreage:	Not reported
Past use commercial acreage:	Not reported
Past use industrial acreage:	Not reported
Future use greenspace acreage:	Not reported
Future use residential acreage:	Not reported
Future use commercial acreage:	Not reported
Future use industrial acreage:	Not reported
Superfund Fed. landowner flag:	Not reported
Future Use: Multistory	Not reported
Past Use: Multistory	Not reported
Property Description:	Auto repair and salvage yard
Below Poverty Number:	758
Below Poverty Percent:	32.19
Meidan Income:	1728
Meidan Income Number:	1395
Meidan Income Percent:	59.24
Vacant Housing Number:	188
Vacant Housing Percent:	16.11
Unemployed Number:	114
Unemployed Percent:	4.84
Name:	FORMER CENTRAL FLORIDA AUTOMOTIVE-N.W.
Address:	1720 OVERBROOK AVENUE
Recipient name:	Clearwater, City of
Grant type:	Assessment
Region:	4
Property Number:	3.2915E+16
Parcel size:	4.12
Latitude:	27.982936
Longitude:	-82.785492
HCM Label:	Interpolation-Map
Map Scale:	1.708333333
Point of Reference:	Center of a Facility or Station
Highlights:	This property is the Former Central Florida Automotive property. A portion of this proerpty is being utilized for a new fire station and rescue facility. Additionally, a portion of the property is proposed to be utilized for openspace. (PPF attached to QR 5, 10/1/04-12/31/04) Former Use: Auto repair and salvage yard
Datum:	World Geodetic System of 1984
Acres Property ID:	15272
IC Data Access:	Not reported
Start Date:	Not reported
Redev Completion Date:	Not reported
Completed Date:	Not reported
Acres Cleaned Up:	Not reported
Cleanup Funding:	Not reported
Cleanup Funding Source:	Not reported
Assessment Funding:	49064.13

Map ID
Direction
Distance
Elevation

MAP FINDINGS

Site

Database(s)

EDR ID Number
EPA ID Number

FORMER CENTRAL FLORIDA AUTOMOTIVE-N.W. (Continued)

1007127206

Assessment Funding Source:	Not reported
Redevelopment Funding:	Not reported
Redev. Funding Source:	Not reported
Redev. Funding Entity Name:	Not reported
Redevelopment Start Date:	Not reported
Assessment Funding Entity:	US EPA - Brownfields Assessment Cooperative Agreement
Cleanup Funding Entity:	Not reported
Grant Type:	Not reported
Accomplishment Type:	Phase II Environmental Assessment
Accomplishment Count:	Y
Cooperative Agreement Number:	97493703
Start Date:	3/3/2005
Ownership Entity:	Not reported
Completion Date:	12/1/2005
Current Owner:	City of Clearwater
Did Owner Change:	N
Cleanup Required:	N
Video Available:	N
Photo Available:	Y
Institutional Controls Required:	U
IC Category Proprietary Controls:	U
IC Cat. Info. Devices:	U
IC Cat. Gov. Controls:	U
IC Cat. Enforcement Permit Tools:	U
IC in place date:	Not reported
IC in place:	U
State/tribal program date:	Not reported
State/tribal program ID:	Not reported
State/tribal NFA date:	Not reported
Contaminant Found:	Other Metals VOCs
Contaminant Cleanup:	Other Metals VOCs
Media Affected:	Ground Water Soil
Media Cleanup:	Ground Water Soil
Num. of cleanup and re-dev. jobs:	Not reported
Past use greenspace acreage:	Not reported
Past use residential acreage:	Not reported
Past use commercial acreage:	Not reported
Past use industrial acreage:	Not reported
Future use greenspace acreage:	Not reported
Future use residential acreage:	Not reported
Future use commercial acreage:	Not reported
Future use industrial acreage:	Not reported
Superfund Fed. landowner flag:	Not reported
Future Use: Multistory	Not reported
Past Use: Multistory	Not reported
Property Description:	Auto repair and salvage yard
Below Poverty Number:	758
Below Poverty Percent:	32.19
Meidan Income:	1728
Meidan Income Number:	1395
Meidan Income Percent:	59.24
Vacant Housing Number:	188
Vacant Housing Percent:	16.11
Unemployed Number:	114
Unemployed Percent:	4.84

Name: FORMER CENTRAL FLORIDA AUTOMOTIVE-N.W.

Map ID
Direction
Distance
Elevation

MAP FINDINGS

Site

Database(s)

EDR ID Number
EPA ID Number

FORMER CENTRAL FLORIDA AUTOMOTIVE-N.W. (Continued)

1007127206

Address: 1720 OVERBROOK AVENUE
Recipient name: Clearwater, City of
Grant type: Assessment
Region: 4
Property Number: 3.2915E+16
Parcel size: 4.12
Latitude: 27.982936
Longitude: -82.785492
HCM Label: Interpolation-Map
Map Scale: 1.708333333
Point of Reference: Center of a Facility or Station
Highlights: This property is the Former Central Florida Automotive property. A portion of this property is being utilized for a new fire station and rescue facility. Additionally, a portion of the property is proposed to be utilized for openspace. (PPF attached to QR 5, 10/1/04-12/31/04) Former Use: Auto repair and salvage yard
Datum: World Geodetic System of 1984
Acres Property ID: 15272
IC Data Access: Not reported
Start Date: Not reported
Redev Completion Date: Not reported
Completed Date: Not reported
Acres Cleaned Up: Not reported
Cleanup Funding: Not reported
Cleanup Funding Source: Not reported
Assessment Funding: 43063.92
Assessment Funding Source: Not reported
Redevelopment Funding: Not reported
Redev. Funding Source: Not reported
Redev. Funding Entity Name: Not reported
Redevelopment Start Date: Not reported
Assessment Funding Entity: US EPA - Brownfields Assessment Cooperative Agreement
Cleanup Funding Entity: Not reported
Grant Type: Not reported
Accomplishment Type: Phase II Environmental Assessment
Accomplishment Count: Y
Cooperative Agreement Number: 97493703
Start Date: 3/3/2005
Ownership Entity: Not reported
Completion Date: 12/1/2005
Current Owner: City of Clearwater
Did Owner Change: N
Cleanup Required: N
Video Available: N
Photo Available: Y
Institutional Controls Required: U
IC Category Proprietary Controls: U
IC Cat. Info. Devices: U
IC Cat. Gov. Controls: U
IC Cat. Enforcement Permit Tools: U
IC in place date: Not reported
IC in place: U
State/tribal program date: Not reported
State/tribal program ID: Not reported
State/tribal NFA date: Not reported
Contaminant Found: Other Metals VOCs
Contaminant Cleanup: Other Metals VOCs

Map ID
Direction
Distance
Elevation

MAP FINDINGS

Site

Database(s)

EDR ID Number
EPA ID Number

FORMER CENTRAL FLORIDA AUTOMOTIVE-N.W. (Continued)

1007127206

Media Affected:	Ground Water Soil
Media Cleanup:	Ground Water Soil
Num. of cleanup and re-dev. jobs:	Not reported
Past use greenspace acreage:	Not reported
Past use residential acreage:	Not reported
Past use commercial acreage:	Not reported
Past use industrial acreage:	Not reported
Future use greenspace acreage:	Not reported
Future use residential acreage:	Not reported
Future use commercial acreage:	Not reported
Future use industrial acreage:	Not reported
Superfund Fed. landowner flag:	Not reported
Future Use: Multistory	Not reported
Past Use: Multistory	Not reported
Property Description:	Auto repair and salvage yard
Below Poverty Number:	758
Below Poverty Percent:	32.19
Meidan Income:	1728
Meidan Income Number:	1395
Meidan Income Percent:	59.24
Vacant Housing Number:	188
Vacant Housing Percent:	16.11
Unemployed Number:	114
Unemployed Percent:	4.84

FINDS:

Registry ID: 110038699307

[Click Here for FRS Facility Detail Report:](#)

Environmental Interest/Information System:

The Assessment, Cleanup and Redevelopment Exchange System (ACRES) stores information reported by EPA Brownfields grant recipients on Brownfields properties assessed or cleaned up with grant funding, as well as information on Targeted Brownfields Assessments (TBA) performed by EPA Regions.

Registry ID: 110015724787

[Click Here for FRS Facility Detail Report:](#)

Environmental Interest/Information System:

The Florida Integrated Environmental System Today (FIESTA) Data Maintenance (FDM) System maintains entity, environmental interest, and affiliation data.
The National Pollutant Discharge Elimination System (NPDES) module of the Integrated Compliance Information System (ICIS). Under NPDES, all facilities that discharge pollutants from any point source into waters of the United States are required to obtain a permit. The permit will likely contain limits on what can be discharged, impose monitoring and reporting requirements, and include other provisions to ensure that the discharge does not adversely affect water quality.

[Click this hyperlink](#) while viewing on your computer to access additional FINDS: detail in the EDR Site Report.

ECHO:

Envid: 1007127206
Registry ID: 110015724787

Map ID
 Direction
 Distance
 Elevation

MAP FINDINGS

Site

Database(s)

EDR ID Number
 EPA ID Number

FORMER CENTRAL FLORIDA AUTOMOTIVE-N.W. (Continued)

1007127206

DFR URL: <http://echo.epa.gov/detailed-facility-report?fid=110015724787>
 Name: CLEARWATER NW FIRE & RESCUE ST
 Address: 1720 OVERBROOK AVE.
 City,State,Zip: CLEARWATER, FL 33755

N45
ENE
 1/4-1/2
 0.486 mi.
 2565 ft.

CLEARWATER GREENSPACE PARCEL
1720 OVERBROOK AVENUE
CLEARWATER, FL 33755

DWM CONTAM
Financial Assurance
RESP PARTY

S107800666
N/A

Site 2 of 2 in cluster N

Relative:
Lower
Actual:
17 ft.

DWM CONTAM:
 Name: CENTRAL FLORIDA AUTO SALVAGE
 Address: 1720 OVERBROOK AVENUE
 City,State,Zip: CLEARWATER, FL
 Program Site Id: ERIC_9840
 Lat DD: 27
 Lat MM: 59
 Lat SS: Not reported
 Long DD: 82
 Long MM: 47
 Long SS: 5.3396
 Office/ District: SWD
 Program Area: RESPONSPARTY
 Priority Score: Not reported
 Datum: HARN
 Method: DPHO
 Facility Status: Closed-ERIC
 Facility Type: Not reported
 Score Effective Date: Not reported
 Score When Ranked: Not reported
 Rank: Not reported
 Operator: Not reported
 Phone: Not reported
 Name Changed: Not reported
 Addr Changed: Not reported
 Related Party ID: Not reported
 Primary RP Role: Not reported
 RP Begin Date: Not reported
 RP Name: Not reported
 RP Address1: Not reported
 RP Address2: Not reported
 RP City: Not reported
 RP State: Not reported
 RP Zip5: Not reported
 RP Zip4: Not reported
 Contact: Not reported
 RP Phone: Not reported
 RP Extension: Not reported
 Site Manager: John R. Sego

FL Financial Assurance 3:

Name: CLEARWATER CITY FIRE STATION #51
 Address: 1720 OVERBROOK AVE
 City,State,Zip: CLEARWATER, FL 33755
 Region: 3
 Facility ID: 9807883

Map ID
Direction
Distance
Elevation

MAP FINDINGS

Site

Database(s)

EDR ID Number
EPA ID Number

CLEARWATER GREENSPACE PARCEL (Continued)

S107800666

Facility Phone: 7275624742
Facility Status: OPEN
Facility Type: H
Type Description: Local Government
DEP CO: C
Financial Responsibility: INSURANCE
Insurance Company: COMMERCE & INDUSTRY
Effective Date: 05/02/2015
Expire Date: 05/02/2016
Owner ID: 4206
Owner Name: CLEARWATER CITY
Owner Address: 100 S MYRTLE AVE #220
Owner Address2: ATTN: STORAGE TANK REGIS
Owner City,St,Zip: CLEARWATER, FL 33765
Contact: DEBORAH MOORE
Resp Party Phone: 7275624750

Name: CLEARWATER CITY FIRE STATION #51
Address: 1720 OVERBROOK AVE
City,State,Zip: CLEARWATER, FL 33755
Region: 3
Facility ID: 9807883
Facility Phone: 7275624742
Facility Status: OPEN
Facility Type: H
Type Description: Local Government
DEP CO: C
Financial Responsibility: INSURANCE
Insurance Company: COMMERCE & INDUSTRY
Effective Date: 05/02/2016
Expire Date: 05/02/2017
Owner ID: 4206
Owner Name: CLEARWATER CITY
Owner Address: 100 S MYRTLE AVE #220
Owner Address2: ATTN: STORAGE TANK REGIS
Owner City,St,Zip: CLEARWATER, FL 33765
Contact: DEBORAH MOORE
Resp Party Phone: 7275624750

Name: CLEARWATER CITY FIRE STATION #51
Address: 1720 OVERBROOK AVE
City,State,Zip: CLEARWATER, FL 33755
Region: 3
Facility ID: 9807883
Facility Phone: 7275624742
Facility Status: OPEN
Facility Type: H
Type Description: Local Government
DEP CO: C
Financial Responsibility: INSURANCE
Insurance Company: COMMERCE & INDUSTRY
Effective Date: 05/02/2017
Expire Date: 05/02/2018
Owner ID: 4206
Owner Name: CLEARWATER CITY
Owner Address: 100 S MYRTLE AVE #220
Owner Address2: ATTN: STORAGE TANK REGIS

Map ID
Direction
Distance
Elevation

MAP FINDINGS

Site

Database(s)

EDR ID Number
EPA ID Number

CLEARWATER GREENSPACE PARCEL (Continued)

S107800666

Owner City,St,Zip: CLEARWATER, FL 33765
Contact: DEBORAH MOORE
Resp Party Phone: 7275624750

Name: CLEARWATER CITY FIRE STATION #51
Address: 1720 OVERBROOK AVE
City,State,Zip: CLEARWATER, FL 33755
Region: 3
Facility ID: 9807883
Facility Phone: 7275624742
Facility Status: OPEN
Facility Type: H
Type Description: Local Government
DEP CO: C
Financial Responsibility: INSURANCE
Insurance Company: COMMERCE & INDUSTRY
Effective Date: 05/20/2008
Expire Date: 05/20/2009
Owner ID: 4206
Owner Name: CLEARWATER CITY
Owner Address: 100 S MYRTLE AVE #220
Owner Address2: ATTN: STORAGE TANK REGIS
Owner City,St,Zip: CLEARWATER, FL 33765
Contact: DEBORAH MOORE
Resp Party Phone: 7275624750

Name: CLEARWATER CITY FIRE STATION #51
Address: 1720 OVERBROOK AVE
City,State,Zip: CLEARWATER, FL 33755
Region: 3
Facility ID: 9807883
Facility Phone: 7275624742
Facility Status: OPEN
Facility Type: H
Type Description: Local Government
DEP CO: C
Financial Responsibility: INSURANCE
Insurance Company: COMMERCE & INDUSTRY
Effective Date: 05/20/2009
Expire Date: 05/20/2010
Owner ID: 4206
Owner Name: CLEARWATER CITY
Owner Address: 100 S MYRTLE AVE #220
Owner Address2: ATTN: STORAGE TANK REGIS
Owner City,St,Zip: CLEARWATER, FL 33765
Contact: DEBORAH MOORE
Resp Party Phone: 7275624750

Name: CLEARWATER CITY FIRE STATION #51
Address: 1720 OVERBROOK AVE
City,State,Zip: CLEARWATER, FL 33755
Region: 3
Facility ID: 9807883
Facility Phone: 7275624742
Facility Status: OPEN
Facility Type: H
Type Description: Local Government

Map ID
Direction
Distance
Elevation

MAP FINDINGS

Site

Database(s)

EDR ID Number
EPA ID Number

CLEARWATER GREENSPACE PARCEL (Continued)

S107800666

DEP CO: C
Financial Responsibility: INSURANCE
Insurance Company: COMMERCE & INDUSTRY
Effective Date: 05/20/2010
Expire Date: 05/20/2011
Owner ID: 4206
Owner Name: CLEARWATER CITY
Owner Address: 100 S MYRTLE AVE #220
Owner Address2: ATTN: STORAGE TANK REGIS
Owner City,St,Zip: CLEARWATER, FL 33765
Contact: DEBORAH MOORE
Resp Party Phone: 7275624750

Name: CLEARWATER CITY FIRE STATION #51
Address: 1720 OVERBROOK AVE
City,State,Zip: CLEARWATER, FL 33755
Region: 3
Facility ID: 9807883
Facility Phone: 7275624742
Facility Status: OPEN
Facility Type: H
Type Description: Local Government

DEP CO: C
Financial Responsibility: INSURANCE
Insurance Company: COMMERCE & INDUSTRY
Effective Date: 05/20/2011
Expire Date: 05/20/2012
Owner ID: 4206
Owner Name: CLEARWATER CITY
Owner Address: 100 S MYRTLE AVE #220
Owner Address2: ATTN: STORAGE TANK REGIS
Owner City,St,Zip: CLEARWATER, FL 33765
Contact: DEBORAH MOORE
Resp Party Phone: 7275624750

Name: CLEARWATER CITY FIRE STATION #51
Address: 1720 OVERBROOK AVE
City,State,Zip: CLEARWATER, FL 33755
Region: 3
Facility ID: 9807883
Facility Phone: 7275624742
Facility Status: OPEN
Facility Type: H
Type Description: Local Government

DEP CO: C
Financial Responsibility: INSURANCE
Insurance Company: COMMERCE & INDUSTRY
Effective Date: 05/20/2012
Expire Date: 05/20/2013
Owner ID: 4206
Owner Name: CLEARWATER CITY
Owner Address: 100 S MYRTLE AVE #220
Owner Address2: ATTN: STORAGE TANK REGIS
Owner City,St,Zip: CLEARWATER, FL 33765
Contact: DEBORAH MOORE
Resp Party Phone: 7275624750

Map ID
Direction
Distance
Elevation

MAP FINDINGS

Site

Database(s)

EDR ID Number
EPA ID Number

CLEARWATER GREENSPACE PARCEL (Continued)

S107800666

Name: CLEARWATER CITY FIRE STATION #51
Address: 1720 OVERBROOK AVE
City,State,Zip: CLEARWATER, FL 33755
Region: 3
Facility ID: 9807883
Facility Phone: 7275624742
Facility Status: OPEN
Facility Type: H
Type Description: Local Government
DEP CO: C
Financial Responsibility: INSURANCE
Insurance Company: COMMERCE & INDUSTRY
Effective Date: 05/20/2014
Expire Date: 05/20/2015
Owner ID: 4206
Owner Name: CLEARWATER CITY
Owner Address: 100 S MYRTLE AVE #220
Owner Address2: ATTN: STORAGE TANK REGIS
Owner City,St,Zip: CLEARWATER, FL 33765
Contact: DEBORAH MOORE
Resp Party Phone: 7275624750

Name: CLEARWATER CITY FIRE STATION #51
Address: 1720 OVERBROOK AVE
City,State,Zip: CLEARWATER, FL 33755
Region: 3
Facility ID: 9807883
Facility Phone: 7275624742
Facility Status: OPEN
Facility Type: H
Type Description: Local Government
DEP CO: C
Financial Responsibility: INSURANCE
Insurance Company: COMMERCE & INDUSTRY INSURANCE CO
Effective Date: 05/20/2018
Expire Date: 05/20/2019
Owner ID: 4206
Owner Name: CLEARWATER CITY
Owner Address: 100 S MYRTLE AVE #220
Owner Address2: ATTN: STORAGE TANK REGIS
Owner City,St,Zip: CLEARWATER, FL 33765
Contact: DEBORAH MOORE
Resp Party Phone: 7275624750

Name: CLEARWATER CITY FIRE STATION #51
Address: 1720 OVERBROOK AVE
City,State,Zip: CLEARWATER, FL 33755
Region: 3
Facility ID: 9807883
Facility Phone: 7275624742
Facility Status: OPEN
Facility Type: H
Type Description: Local Government
DEP CO: C
Financial Responsibility: INSURANCE
Insurance Company: COMMERCE & INDUSTRY INSURANCE CO
Effective Date: 05/20/2019

Map ID
Direction
Distance
Elevation

MAP FINDINGS

Site

Database(s)

EDR ID Number
EPA ID Number

CLEARWATER GREENSPACE PARCEL (Continued)

S107800666

Expire Date: 05/20/2020
Owner ID: 4206
Owner Name: CLEARWATER CITY
Owner Address: 100 S MYRTLE AVE #220
Owner Address2: ATTN: STORAGE TANK REGIS
Owner City,St,Zip: CLEARWATER, FL 33765
Contact: DEBORAH MOORE
Resp Party Phone: 7275624750

Name: CLEARWATER CITY FIRE STATION #51
Address: 1720 OVERBROOK AVE
City,State,Zip: CLEARWATER, FL 33755
Region: 3
Facility ID: 9807883
Facility Phone: 7275624742
Facility Status: OPEN
Facility Type: H
Type Description: Local Government
DEP CO: C
Financial Responsibility: INSURANCE
Insurance Company: COMMERCE & INDUSTRY INSURANCE CO
Effective Date: 05/20/2021
Expire Date: 05/20/2022
Owner ID: 4206
Owner Name: CLEARWATER CITY
Owner Address: 100 S MYRTLE AVE #220
Owner Address2: ATTN: STORAGE TANK REGIS
Owner City,St,Zip: CLEARWATER, FL 33765
Contact: DEBORAH MOORE
Resp Party Phone: 7275624750

Name: CLEARWATER CITY FIRE STATION #51
Address: 1720 OVERBROOK AVE
City,State,Zip: CLEARWATER, FL 33755
Region: 3
Facility ID: 9807883
Facility Phone: 7275624742
Facility Status: OPEN
Facility Type: H
Type Description: Local Government
DEP CO: C
Financial Responsibility: INSURANCE
Insurance Company: COMMERCE & INDUSTRY INSURANCE CO
Effective Date: 05/20/2022
Expire Date: 05/20/2023
Owner ID: 4206
Owner Name: CLEARWATER CITY
Owner Address: 100 S MYRTLE AVE #220
Owner Address2: ATTN: STORAGE TANK REGIS
Owner City,St,Zip: CLEARWATER, FL 33765
Contact: DEBORAH MOORE
Resp Party Phone: 7275624750

RESP PARTY:

Name: CENTRAL FLORIDA AUTO SALVAGE
Address: 1720 OVERBROOK AVENUE
City,State,Zip: CLEARWATER, FL

Map ID
Direction
Distance
Elevation

MAP FINDINGS

Site

Database(s)

EDR ID Number
EPA ID Number

CLEARWATER GREENSPACE PARCEL (Continued)

S107800666

District: Southwest District
Site Id: ERIC_9840
Project Id: Not reported
Site Status: CLOSED
Project Manager: Not reported
OGC Case Number: Not reported
Initial Date Received: Not reported
Contaminants: Not reported
Offsite Cont Impact: Not reported
Priority Score: Not reported
Datum: HARN
Method ID: DPHO
Feature: Not reported
Object Of Interest: CAP_R
Proximity To Object: APPRX
Collect Username: ROESSLER_J
Collect Affiliation: Not reported
Collect Program Id: Not reported
Collect Date: Not reported
Map Series Used: 2004 doqqs
Map Source Scale: 5000
Interpolation Scale: Not reported
Coordinate Accuracy Id: 3
Verify Method Id: Not reported
Verifier Username: Not reported
Verifier Affiliation: Not reported
Verifying Program Id: Not reported
Verification Date: Not reported
Decode for District: Southwest District
Decode for Datum: High Accuracy Reference Network
Decode for Method: Digital Aerial Photography With Ground Control
Decode for Off Site COC: Not reported
Decode for V_Method: Not reported
Latitude/Longitude (deg/min/sec): 27 59 / 82 47
Source Facility Name: Clearwater, City of - Fire & Rescue Station #51
Source Facility ID: 23634
Program: Responsible Party Cleanup
Program Type: RESPONSAPARTY
Program Status: COMPLETE
WMD: SWFWMD
ICR Indicator: N
Discharge Date: Not reported
GIS ALBX: 519289.63
GIS ALBY: 442539.21000000002
Site Manager: John R. Sego
Site Phase Description: Phase 2 - Full Assessment
Offsite Contamination Key: CONTAMUNKNOWN
Documents: https://prodenv.dep.state.fl.us/DepNexus/public/electronic-documents/ERIC_9840/gis-facility!search
Objectid: 18785

Name: CLEARWATER GREENSPACE PARCEL
Address: 1720 OVERBROOK AVENUE
City,State,Zip: CLEARWATER, FL 33755
District: Southwest District
Site Id: 259684
Project Id: 294734
Site Status: CLOSED

Map ID
Direction
Distance
Elevation

MAP FINDINGS

Site

Database(s)

EDR ID Number
EPA ID Number

CLEARWATER GREENSPACE PARCEL (Continued)

S107800666

Project Manager: SEGO_JR
OGC Case Number: Not reported
Initial Date Received: 04/20/2003
Contaminants: Not reported
Offsite Cont Impact: N
Priority Score: Not reported
Datum: WGS84
Method ID: DPHO
Feature: CAP_RAP SITE
Object Of Interest: CAP_RAP SITE
Proximity To Object: ENTRA
Collect Username: SEGO_JR
Collect Affiliation: Florida Department of Environmental Protection
Collect Program Id: CL
Collect Date: 05/29/2009
Map Series Used: 2004_DOQQ
Map Source Scale: 5000
Interpolation Scale: 5000
Coordinate Accuracy Id: 3
Verify Method Id: DPHO
Verifier Username: SEGO_JR
Verifier Affiliation: FL DEPARTMENT OF ENVIRONMENTAL PROTECTION
Verifying Program Id: CL
Verification Date: 05/29/2009
Decode for District: Southwest District
Decode for Datum: Geodetic Survey of 1984
Decode for Method: Digital Aerial Photography With Ground Control
Decode for Off Site COC: No, the best available evidence (such as completed SAR) demonstrates that contamination above applicable standards or criteria DOES NOT extend offsite.
Decode for V_Method: Digital Aerial Photography With Ground Control
Latitude/Longitude (deg/min/sec): 27 59 / 82 47
Source Facility Name: Not reported
Source Facility ID: Not reported
Program: Not reported
Program Type: Not reported
Program Status: Not reported
WMD: Not reported
ICR Indicator: Not reported
Discharge Date: Not reported
GIS ALBX: Not reported
GIS ALBY: Not reported
Site Manager: Not reported
Site Phase Description: Not reported
Offsite Contamination Key: Not reported
Documents: Not reported
Objectid: Not reported

Map ID
 Direction
 Distance
 Elevation

MAP FINDINGS

Site

Database(s)

EDR ID Number
 EPA ID Number

K46
SSE
1/4-1/2
0.486 mi.
2566 ft.

PINELLAS CNTY HEAD START-CLEARWATER FAC
701 N MISSOURI AVE
CLEARWATER, FL 33755

Site 2 of 2 in cluster K

LUST **U003798949**
UST **N/A**
DWM CONTAM

Relative:
Higher
Actual:
20 ft.

LUST:
 Name: PINELLAS CNTY HEAD START-CLEARWATER FAC
 Address: 701 N MISSOURI AVE
 City,State,Zip: CLEARWATER, FL 33755
 Region: STATE
 Facility Id: 9803287
 Facility Status: CLOSED
 Facility Type: H - Local Government
 Facility Phone: (727)469-2962
 Facility Cleanup Rank: Not reported
 District: Southwest District
 Lat/Long (dms): 27 58 21.3679999 / 82 47 16.5169999
 Section: 10
 Township: 29E
 Range: 15E
 Feature: Not reported
 Method: ADDM
 Datum: Not reported
 Score: Not reported
 Score Effective Date: Not reported
 Score When Ranked: Not reported
 Operator: KARMA KILLIAN PGR
 Name Update: Not reported
 Address Update: Not reported

Petroleum Cleanup PCT Facility Score:
 Facility Cleanup Status: CMPL - COMPLETED
 Contact: DEBORAH MOORE
 Contact Company: CLEARWATER CITY
 Contact Address: 100 S MYRTLE AVE #220
 Contact City/State/Zip: CLEARWATER, FL 33765
 Phone: (727)562-4750
 Bad Address Ind: N
 State: FL
 Zip: 33755, 4322
 Score: Not reported
 Score Effective Date: Not reported
 Related Party ID: 4206
 Primary RP Role: ACCOUNT OWNER
 RP Begin Date: 2000-11-01
 RP Zip: Not reported
 RP Extension: Not reported

Discharge Cleanup Summary:
 Discharge Date: 6/28/1999
 PCT Discharge Combined: Not reported
 Cleanup Required: R - CLEANUP REQUIRED
 Discharge Cleanup Status: NFA - NFA COMPLETE
 Disch Cleanup Status Date: 3/29/2002
 Cleanup Work Status: COMPLETED
 Information Source: C - CLOSURE REPORT
 Other Source Description: Not reported
 Eligibility Indicator: I - INELIGIBLE

Map ID
Direction
Distance
Elevation

MAP FINDINGS

Site

Database(s)

EDR ID Number
EPA ID Number

PINELLAS CNTY HEAD START-CLEARWATER FAC (Continued)

U003798949

Site Manager: BERGEN_B
Site Mgr End Date: 9/1/2002
Tank Office: PCLP52 - FL DOH IN PINELLAS COUNTY

Contaminated Media:
Discharge Date: 6/28/1999
Pct Discharge Combined With: Not reported
Cleanup Required: R - CLEANUP REQUIRED
Discharge Cleanup Status: NFA - NFA COMPLETE
Disch Cleanup Status Date: 3/29/2002
Cleanup Work Status: COMPLETED
Information Source: C - CLOSURE REPORT
Other Source Description: Not reported
Elig Indicator: I - INELIGIBLE
Site Manager: BERGEN_B
Site Mgr End Date: 9/1/2002
Tank Office: PCLP52 - FL DOH IN PINELLAS CO
Contaminated Drinking Wells: Not reported
Contaminated Monitoring Well: Not reported
Contaminated Soil: Not reported
Contaminated Surface Water: Not reported
Contaminated Ground Water: Yes
Pollutant: Y - Unknown/Not Reported
Pollutant Other Description: Not reported
Gallons Discharged: Not reported

Task Information:
District: SWD
Facility ID: 9803287
Facility Status: CLOSED
Facility Type: H - Local Government -
County: PINELLAS
County ID: 52
Cleanup Eligibility Status: I
Source Effective Date: 03-29-2002
Discharge Date: 06-28-1999
Cleanup Required: R - CLEANUP REQUIRED
Discharge Cleanup Status: NFA - NFA COMPLETE
Disch Cleanup Status Date: 03-29-2002
SRC Action Type: NFA - NO FURTHER ACTION
SRC Submit Date: 02-01-2002
SRC Review Date: 03-14-2002
SRC Completion Status: A - APPROVED
SRC Issue Date: 03-29-2002
SRC Comment: Not reported
Cleanup Work Status: COMPLETED
Site Mgr: BERGEN_B
Site Mgr End Date: 09-01-2002
Tank Office: PCLP52 - Pinellas County
SR Task ID: Not reported
SR Cleanup Responsible: -
SR Funding Eligibility Type: -
SR Actual Cost: Not reported
SR Completion Date: Not reported
SR Payment Date: Not reported
SR Oral Date: Not reported
SR Written Date: Not reported
SR Soil Removal: Not reported

Map ID
Direction
Distance
Elevation

MAP FINDINGS

Site

Database(s)

EDR ID Number
EPA ID Number

PINELLAS CNTY HEAD START-CLEARWATER FAC (Continued)

U003798949

SR Free Product Removal: Not reported
SR Soil Tonnage Removed: Not reported
SR Soil Treatment: Not reported
SR Other Treatment: Not reported
SR Alternate Proc Received Date: Not reported
SR Alternate Procedure Status: Not reported
SR Alternate Procedure Status Date: Not reported
SR Alternate Procedure Comments: Not reported
SA Task ID: 67380
SA Cleanup Responsible: -
SA Funding Eligibility Type: -
SA Actual Cost: Not reported
SA Completion Date: Not reported
SA Payment Date: Not reported
RAP Task ID: Not reported
RAP Cleanup Responsible ID: -
RAP Funding Eligibility Type: -
RAP Actual Cost: Not reported
RAP Completion Date: Not reported
RAP Payment Date: Not reported
RAP Last Order Approved: Not reported
RA Task ID: 65193
RA Cleanup Responsible: -
RA Funding Eligibility Type: -
RA Years to Complete: 0
RA Actual Cost: Not reported

[Click here for Florida Oculus:](#)

UST:

Facility ID: 9803287
Name: PINELLAS CNTY HEAD START-CLEARWATER FAC
Address: 701 N MISSOURI AVE
City,State,Zip: CLEARWATER, FL 33755
Facility Phone: 7274692962
Facility Status: CLOSED
Facility Type: H
Type Description: Local Government
Depco: P
Region: STATE
Positioning Method: ADDM
Latitude/Longitude: 27 58 22.5102000 / 82 47 16.5263999

UST:

Tank ID: 1
Tank Capacity: 150
Tank Location: UNDERGROUND
Tank Status: B
Status Date: 06/01/1999
Install Date: 4/1/1963
Substance: M
Content Description: Fuel Oil - Onsite Heat
Vessel Indicator: TANK
DEP Contractor: P

Owner:

Owner ID: 4206
Owner Name: CLEARWATER CITY

Map ID
Direction
Distance
Elevation

MAP FINDINGS

Site

Database(s)

EDR ID Number
EPA ID Number

PINELLAS CNTY HEAD START-CLEARWATER FAC (Continued)

U003798949

Owner Address: 100 S MYRTLE AVE #220
Owner Address 2: ATTN: STORAGE TANK REGIS
Owner City,State,Zip: CLEARWATER, FL 33765
Owner Contact: DEBORAH MOORE
Owner Phone: 7275624750

DWM CONTAM:

Name: PINELLAS CNTY HEAD START-CLEARWATER FAC
Address: 701 N MISSOURI AVE
City,State,Zip: CLEARWATER, FL
Program Site Id: 9803287
Lat DD: 27
Lat MM: 58
Lat SS: Not reported
Long DD: 82
Long MM: 47
Long SS: 16.5264
Office/ District: SWD
Program Area: PETROLEUM
Priority Score: Not reported
Datum: Not reported
Method: ADDM
Facility Status: CLOSED-STCM
Facility Type: Not reported
Score Effective Date: Not reported
Score When Ranked: Not reported
Rank: Not reported
Operator: Not reported
Phone: Not reported
Name Changed: Not reported
Addr Changed: Not reported
Related Party ID: Not reported
Primary RP Role: Not reported
RP Begin Date: Not reported
RP Name: Not reported
RP Address1: Not reported
RP Address2: Not reported
RP City: Not reported
RP State: Not reported
RP Zip5: Not reported
RP Zip4: Not reported
Contact: Not reported
RP Phone: Not reported
RP Extension: Not reported
Site Manager: Not reported

Map ID
 Direction
 Distance
 Elevation

MAP FINDINGS

Site

Database(s)

EDR ID Number
 EPA ID Number

M47 **1009 ELDRIDGE STREET**
South **1009 ELDRIDGE STREET**
1/4-1/2 **CLEARWATER, FL 33755**
0.490 mi.
2589 ft. **Site 2 of 2 in cluster M**

US BROWNFIELDS **1023618460**
FINDS **N/A**

Relative:
Higher
Actual:
22 ft.

US BROWNFIELDS:
 Name: 1009 ELDRIDGE STREET
 Address: 1009 ELDRIDGE STREET
 Recipient name: Clearwater, City of
 Grant type: Assessment
 Region: 4
 Property Number: Not reported
 Parcel size: Not reported
 Latitude: 27.972481
 Longitude: -82.792999
 HCM Label: Not reported
 Map Scale: Not reported
 Point of Reference: Not reported
 Highlights: Not reported
 Datum: Not reported
 Acres Property ID: 13496
 IC Data Access: Not reported
 Start Date: Not reported
 Redev Completion Date: Not reported
 Completed Date: Not reported
 Acres Cleaned Up: Not reported
 Cleanup Funding: Not reported
 Cleanup Funding Source: Not reported
 Assessment Funding: Not reported
 Assessment Funding Source: Not reported
 Redevelopment Funding: Not reported
 Redev. Funding Source: Not reported
 Redev. Funding Entity Name: Not reported
 Redevelopment Start Date: Not reported
 Assessment Funding Entity: Not reported
 Cleanup Funding Entity: Not reported
 Grant Type: Not reported
 Accomplishment Type: Not reported
 Accomplishment Count: Not reported
 Cooperative Agreement Number: 98405396
 Start Date: Not reported
 Ownership Entity: Not reported
 Completion Date: Not reported
 Current Owner: Not reported
 Did Owner Change: Not reported
 Cleanup Required: Not reported
 Video Available: Not reported
 Photo Available: Not reported
 Institutional Controls Required: Not reported
 IC Category Proprietary Controls: Not reported
 IC Cat. Info. Devices: Not reported
 IC Cat. Gov. Controls: Not reported
 IC Cat. Enforcement Permit Tools: Not reported
 IC in place date: Not reported
 IC in place: U
 State/tribal program date: Not reported
 State/tribal program ID: Not reported
 State/tribal NFA date: Not reported

Map ID
 Direction
 Distance
 Elevation

MAP FINDINGS

Site

Database(s)

EDR ID Number
 EPA ID Number

1009 ELDRIDGE STREET (Continued)

1023618460

Contaminant Found:	Not reported
Contaminant Cleanup:	Not reported
Media Affected:	Not reported
Media Cleanup:	Not reported
Num. of cleanup and re-dev. jobs:	Not reported
Past use greenspace acreage:	Not reported
Past use residential acreage:	Not reported
Past use commercial acreage:	Not reported
Past use industrial acreage:	Not reported
Future use greenspace acreage:	Not reported
Future use residential acreage:	Not reported
Future use commercial acreage:	Not reported
Future use industrial acreage:	Not reported
Superfund Fed. landowner flag:	Not reported
Future Use: Multistory	Not reported
Past Use: Multistory	Not reported
Property Description:	Not reported
Below Poverty Number:	1282
Below Poverty Percent:	38.94
Meidan Income:	13203
Meidan Income Number:	2010
Meidan Income Percent:	61.06
Vacant Housing Number:	447
Vacant Housing Percent:	26.4
Unemployed Number:	196
Unemployed Percent:	5.95

FINDS:

Registry ID: 110060914186

[Click Here for FRS Facility Detail Report:](#)

Environmental Interest/Information System:

The Assessment, Cleanup and Redevelopment Exchange System (ACRES) stores information reported by EPA Brownfields grant recipients on Brownfields properties assessed or cleaned up with grant funding, as well as information on Targeted Brownfields Assessments (TBA) performed by EPA Regions.

[Click this hyperlink](#) while viewing on your computer to access additional FINDS: detail in the EDR Site Report.

O48
East
1/4-1/2
0.499 mi.
2637 ft.

UNITED OIL CO #211
1501 N BETTY LN
CLEARWATER, FL 33755
Site 1 of 2 in cluster O

DWM CONTAM **S126321610**
N/A

Relative:
Lower
Actual:
10 ft.

DWM CONTAM:
 Name: UNITED OIL CO #211
 Address: 1501 N BETTY LN
 City,State,Zip: CLEARWATER, FL 33755
 Program Site Id: 8515465
 Lat DD: 27
 Lat MM: 58
 Lat SS: Not reported
 Long DD: 82
 Long MM: 46
 Long SS: 59

Map ID
Direction
Distance
Elevation

MAP FINDINGS

Site

Database(s)

EDR ID Number
EPA ID Number

UNITED OIL CO #211 (Continued)

S126321610

Office/ District: SWD
Program Area: PETROLEUM
Priority Score: Not reported
Datum: 0
Method: AGPS
Facility Status: OPEN-STCM
Facility Type: A - Retail Station
Score Effective Date: 2013-09-16 00:00:00
Score When Ranked: 77
Rank: 492
Operator: Not reported
Phone: Not reported
Name Changed: Not reported
Addr Changed: Not reported
Related Party ID: 35937
Primary RP Role: ACCOUNT OWNER
RP Begin Date: 7/25/2000
RP Name: UNITED OIL CO INC
RP Address1: 15429 N FLORIDA AVE
RP Address2: ATTN: STORAGE TANK REGIS
RP City: TAMPA
RP State: FL
RP Zip5: 33613
RP Zip4: Not reported
Contact: HAMID GHANNAD
RP Phone: (813)241-4610
RP Extension: Not reported
Site Manager: STEPHENS_TC

Name: UNITED OIL CO #211
Address: 1501 N BETTY LN
City,State,Zip: CLEARWATER, FL 33755
Program Site Id: 8515465
Lat DD: 27
Lat MM: 58
Lat SS: Not reported
Long DD: 82
Long MM: 46
Long SS: 59
Office/ District: SWD
Program Area: PETROLEUM
Priority Score: Not reported
Datum: 0
Method: AGPS
Facility Status: OPEN-STCM
Facility Type: A - Retail Station
Score Effective Date: 2013-09-16 00:00:00
Score When Ranked: 77
Rank: 492
Operator: Not reported
Phone: Not reported
Name Changed: Not reported
Addr Changed: Not reported
Related Party ID: 35937
Primary RP Role: ACCOUNT OWNER
RP Begin Date: 7/25/2000
RP Name: UNITED OIL CO INC

Map ID
Direction
Distance
Elevation

MAP FINDINGS

Site

Database(s)

EDR ID Number
EPA ID Number

UNITED OIL CO #211 (Continued)

S126321610

RP Address1: 15429 N FLORIDA AVE
RP Address2: ATTN: STORAGE TANK REGIS
RP City: TAMPA
RP State: FL
RP Zip5: 33613
RP Zip4: Not reported
Contact: HAMID GHANNAD
RP Phone: (813)241-4610
RP Extension: Not reported
Site Manager: STEPHENS_TC

O49
East
1/4-1/2
0.499 mi.
2637 ft.

UNITED OIL CO #211
1501 N BETTY LN
CLEARWATER, FL 33755
Site 2 of 2 in cluster O

LUST **U001380502**
UST **N/A**
ASBESTOS
CLEANUP SITES
Financial Assurance

Relative:
Lower
Actual:
10 ft.

LUST:
Name: UNITED OIL CO #211
Address: 1501 N BETTY LN
City,State,Zip: CLEARWATER, FL 33755
Region: STATE
Facility Id: 8515465
Facility Status: OPEN
Facility Type: A - Retail Station
Facility Phone: (813)241-4610
Facility Cleanup Rank: 492
District: Southwest District
Lat/Long (dms): 27 58 49.7976999 / 82 47 6.61999999
Section: Not reported
Township: Not reported
Range: Not reported
Feature: Not reported
Method: AGPS
Datum: 0
Score: 31
Score Effective Date: 2013-09-16 00:00:00
Score When Ranked: 77
Operator: HAMID GHANNAD
Name Update: 2007-03-20 00:00:00
Address Update: 2018-06-18 00:00:00

Petroleum Cleanup PCT Facility Score:
Facility Cleanup Status: ONGO - ONGOING
Contact: HAMID GHANNAD
Contact Company: UNITED OIL CO INC
Contact Address: 15429 N FLORIDA AVE
Contact City/State/Zip: TAMPA, FL 33613
Phone: (813)241-4610
Bad Address Ind: N
State: FL
Zip: 33755, 2610
Score: 31
Score Effective Date: 2013-09-16 00:00:00
Related Party ID: 35937
Primary RP Role: ACCOUNT OWNER
RP Begin Date: 2000-07-25
RP Zip: Not reported

Map ID
Direction
Distance
Elevation

MAP FINDINGS

Site

Database(s)

EDR ID Number
EPA ID Number

UNITED OIL CO #211 (Continued)

U001380502

RP Extension: Not reported

Discharge Cleanup Summary:
Discharge Date: 2/14/1987
PCT Discharge Combined: Not reported
Cleanup Required: R - CLEANUP REQUIRED
Discharge Cleanup Status: RA - RA ONGOING
Disch Cleanup Status Date: 8/25/1997
Cleanup Work Status: ACTIVE
Information Source: E - EDI
Other Source Description: Not reported
Eligibility Indicator: E - ELIGIBLE
Site Manager: LAVIANI_C_1
Site Mgr End Date: Not reported
Tank Office: PCLP52 - FL DOH IN PINELLAS COUNTY
Discharge Date: 12/15/2003
PCT Discharge Combined: Not reported
Cleanup Required: R - CLEANUP REQUIRED
Discharge Cleanup Status: SA - SA ONGOING
Disch Cleanup Status Date: 9/17/2004
Cleanup Work Status: ACTIVE
Information Source: Z - OTHER
Other Source Description: Not reported
Eligibility Indicator: E - ELIGIBLE
Site Manager: LAVIANI_C_1
Site Mgr End Date: Not reported
Tank Office: PCLP52 - FL DOH IN PINELLAS COUNTY

Petroleum Cleanup Program Eligibility:
Facility ID: 8515465
Discharge Date: 2/14/1987
Pct Discharge Combined With: Not reported
Cleanup Required: R - CLEANUP REQUIRED
Discharge Cleanup Status: RA - RA ONGOING
Disch Cleanup Status Date: 8/25/1997
Cleanup Work Status: INACTIVE
Information Source: E - EDI
Other Source Description: Not reported
Application Received Date: 1987-06-11 00:00:00
Cleanup Program: E - EARLY DETECTION INCENTIVE
Eligibility Status: 1987-07-29 00:00:00
Elig Status Date: 1987-07-29 00:00:00
Letter Of Intent Date: Not reported
Redetermined: No
Inspection Date: 1987-07-13 00:00:00
Site Manager: LAVIANI_C_1
Site Mgr End Date: Not reported
Tank Office: PCLP52 - FL DOH IN PINELLAS COUNTY
Deductible Amount: Not reported
Deductible Paid To Date: 0
Co-Pay Amount: Not reported
Co-Pay Paid To Date: 0
Cap Amount: Not reported
Facility ID: 8515465
Discharge Date: 12/15/2003
Pct Discharge Combined With: Not reported
Cleanup Required: R - CLEANUP REQUIRED

Map ID
Direction
Distance
Elevation

MAP FINDINGS

Site

Database(s)

EDR ID Number
EPA ID Number

UNITED OIL CO #211 (Continued)

U001380502

Discharge Cleanup Status: SA - SA ONGOING
Disch Cleanup Status Date: 9/17/2004
Cleanup Work Status: INACTIVE
Information Source: Z - OTHER
Other Source Description: CLEANUP PGM INFORMATION
Application Received Date: 2008-04-10 00:00:00
Cleanup Program: S - SITE REHABILITATION FUNDING AGREEMENT
Eligibility Status: 2008-05-16 00:00:00
Elig Status Date: 2008-05-16 00:00:00
Letter Of Intent Date: Not reported
Redetermined: No
Inspection Date: 2003-12-15 00:00:00
Site Manager: LAVIANI_C_1
Site Mgr End Date: Not reported
Tank Office: PCLP52 - FL DOH IN PINELLAS COUNTY
Deductible Amount: Not reported
Deductible Paid To Date: Not reported
Co-Pay Amount: Not reported
Co-Pay Paid To Date: Not reported
Cap Amount: Not reported

Contaminated Media:
Discharge Date: 2/14/1987
Pct Discharge Combined With: Not reported
Cleanup Required: R - CLEANUP REQUIRED
Discharge Cleanup Status: RA - RA ONGOING
Disch Cleanup Status Date: 8/25/1997
Cleanup Work Status: INACTIVE
Information Source: E - EDI
Other Source Description: Not reported
Elig Indicator: E - ELIGIBLE
Site Manager: LAVIANI_C_1
Site Mgr End Date: Not reported
Tank Office: PCLP52 - FL DOH IN PINELLAS CO
Contaminated Drinking Wells: 0
Contaminated Monitoring Well: Yes
Contaminated Soil: No
Contaminated Surface Water: No
Contaminated Ground Water: No
Pollutant: A - Leaded Gas
Pollutant Other Description: Not reported
Gallons Discharged: Not reported
Discharge Date: 12/15/2003
Pct Discharge Combined With: Not reported
Cleanup Required: R - CLEANUP REQUIRED
Discharge Cleanup Status: SA - SA ONGOING
Disch Cleanup Status Date: 9/17/2004
Cleanup Work Status: INACTIVE
Information Source: Z - OTHER
Other Source Description: CLEANUP PGM INFORMATION
Elig Indicator: E - ELIGIBLE
Site Manager: LAVIANI_C_1
Site Mgr End Date: Not reported
Tank Office: PCLP52 - FL DOH IN PINELLAS CO
Contaminated Drinking Wells: Not reported
Contaminated Monitoring Well: Not reported
Contaminated Soil: Not reported
Contaminated Surface Water: Not reported

Map ID
Direction
Distance
Elevation

MAP FINDINGS

Site

Database(s)

EDR ID Number
EPA ID Number

UNITED OIL CO #211 (Continued)

U001380502

Contaminated Ground Water: Yes
Pollutant: Y - Unknown/Not Reported
Pollutant Other Description: Not reported
Gallons Discharged: Not reported

Task Information:

District: SWD
Facility ID: 8515465
Facility Status: OPEN
Facility Type: A - Retail Station -
County: PINELLAS
County ID: 52
Cleanup Eligibility Status: E
Source Effective Date: Not reported
Discharge Date: 02-14-1987
Cleanup Required: R - CLEANUP REQUIRED
Discharge Cleanup Status: RA - RA ONGOING
Disch Cleanup Status Date: 08-25-1997
SRC Action Type: -
SRC Submit Date: Not reported
SRC Review Date: Not reported
SRC Completion Status: -
SRC Issue Date: Not reported
SRC Comment: Not reported
Cleanup Work Status: INACTIVE
Site Mgr: STEPHENS_TC
Site Mgr End Date: Not reported
Tank Office: PCLP52 - Pinellas County
SR Task ID: 91973
SR Cleanup Responsible: -
SR Funding Eligibility Type: -
SR Actual Cost: Not reported
SR Completion Date: 03-05-2005
SR Payment Date: Not reported
SR Oral Date: Not reported
SR Written Date: Not reported
SR Soil Removal: Y
SR Free Product Removal: Not reported
SR Soil Tonnage Removed: 3
SR Soil Treatment: Not reported
SR Other Treatment: Not reported
SR Alternate Proc Received Date: Not reported
SR Alternate Procedure Status: Not reported
SR Alternate Procedure Status Date: Not reported
SR Alternate Procedure Comments: Not reported
SA Task ID: 54990
SA Cleanup Responsible: -
SA Funding Eligibility Type: -
SA Actual Cost: Not reported
SA Completion Date: Not reported
SA Payment Date: Not reported
RAP Task ID: 54991
RAP Cleanup Responsible ID: ST - STATE
RAP Funding Eligibility Type: -
RAP Actual Cost: Not reported
RAP Completion Date: 02-08-1999
RAP Payment Date: Not reported
RAP Last Order Approved: Not reported

Map ID
Direction
Distance
Elevation

MAP FINDINGS

Site

Database(s)

EDR ID Number
EPA ID Number

UNITED OIL CO #211 (Continued)

U001380502

RA Task ID: 54992
RA Cleanup Responsible: ST - STATE
RA Funding Eligibility Type: -
RA Years to Complete: Not reported
RA Actual Cost: Not reported
District: SWD
Facility ID: 8515465
Facility Status: OPEN
Facility Type: A - Retail Station -
County: PINELLAS
County ID: 52
Cleanup Eligibility Status: E
Source Effective Date: Not reported
Discharge Date: 12-15-2003
Cleanup Required: R - CLEANUP REQUIRED
Discharge Cleanup Status: SA - SA ONGOING
Disch Cleanup Status Date: 09-17-2004
SRC Action Type: -
SRC Submit Date: Not reported
SRC Review Date: Not reported
SRC Completion Status: -
SRC Issue Date: Not reported
SRC Comment: Not reported
Cleanup Work Status: INACTIVE
Site Mgr: STEPHENS_TC
Site Mgr End Date: Not reported
Tank Office: PCLP52 - Pinellas County
SR Task ID: Not reported
SR Cleanup Responsible: -
SR Funding Eligibility Type: -
SR Actual Cost: Not reported
SR Completion Date: Not reported
SR Payment Date: Not reported
SR Oral Date: Not reported
SR Written Date: Not reported
SR Soil Removal: Not reported
SR Free Product Removal: Not reported
SR Soil Tonnage Removed: Not reported
SR Soil Treatment: Not reported
SR Other Treatment: Not reported
SR Alternate Proc Received Date: Not reported
SR Alternate Procedure Status: Not reported
SR Alternate Procedure Status Date: Not reported
SR Alternate Procedure Comments: Not reported
SA Task ID: 76325
SA Cleanup Responsible: -
SA Funding Eligibility Type: -
SA Actual Cost: Not reported
SA Completion Date: Not reported
SA Payment Date: Not reported
RAP Task ID: Not reported
RAP Cleanup Responsible ID: -
RAP Funding Eligibility Type: -
RAP Actual Cost: Not reported
RAP Completion Date: Not reported
RAP Payment Date: Not reported
RAP Last Order Approved: Not reported

Map ID
Direction
Distance
Elevation

MAP FINDINGS

Site

Database(s)

EDR ID Number
EPA ID Number

UNITED OIL CO #211 (Continued)

U001380502

RA Task ID: Not reported
RA Cleanup Responsible: -
RA Funding Eligibility Type: -
RA Years to Complete: Not reported
RA Actual Cost: Not reported

[Click here for Florida Oculus:](#)

UST:

Facility ID: 8515465
Name: UNITED OIL CO #211
Address: 1501 N BETTY LN
City,State,Zip: CLEARWATER, FL 33755
Facility Phone: 8132414610
Facility Status: OPEN
Facility Type: A
Type Description: Retail Station
Depco: P
Region: STATE
Positioning Method: AGPS
Latitude/Longitude: 27 58 49 / 82 46 59

UST:

Tank ID: 1
Tank Capacity: 4000
Tank Location: UNDERGROUND
Tank Status: B
Status Date: 07/01/2004
Install Date: Not reported
Substance: B
Content Description: Unleaded Gas
Vessel Indicator: TANK
DEP Contractor: P

Owner:

Owner ID: 35937
Owner Name: UNITED OIL CO INC
Owner Address: 15429 N FLORIDA AVE
Owner Address 2: ATTN: STORAGE TANK REGIS
Owner City,State,Zip: TAMPA, FL 33613
Owner Contact: HAMID GHANNAD
Owner Phone: 8132414610

Construction:

Tank ID: 5
Construction Category: C
Construction Description: Steel

Tank ID: 5
Construction Category: M
Construction Description: Spill containment bucket

Tank ID: 5
Construction Category: O
Construction Description: Tight fill

Tank ID: 5

Map ID
Direction
Distance
Elevation

MAP FINDINGS

Site

Database(s)

EDR ID Number
EPA ID Number

UNITED OIL CO #211 (Continued)

U001380502

Construction Category: R
Construction Description: Double wall - tank jacket

Tank ID: 5
Construction Category: L
Construction Description: Compartmented

Piping:
Tank ID: 5
Piping Category: N
Piping Description: Approved synthetic material

Tank ID: 5
Piping Category: M
Piping Description: Double wall - pipe jacket

Tank ID: 5
Piping Category: J
Piping Description: Pressurized piping system

Tank ID: 5
Piping Category: K
Piping Description: Dispenser liners

Monitoring:
Tank ID: 5
Petro Monitoring Category: F
Monitoring Description: Monitor dbl wall tank space

Tank ID: 5
Petro Monitoring Category: H
Monitoring Description: Mechanical line leak detector

Tank ID: 5
Petro Monitoring Category: 2
Monitoring Description: Visual inspect pipe sumps

Tank ID: 5
Petro Monitoring Category: 4
Monitoring Description: Visual inspect dispenser liners

Tank ID: 2
Tank Capacity: 4000
Tank Location: UNDERGROUND
Tank Status: B
Status Date: 07/01/2004
Install Date: Not reported
Substance: B
Content Description: Unleaded Gas
Vessel Indicator: TANK
DEP Contractor: P

Owner:
Owner ID: 35937
Owner Name: UNITED OIL CO INC
Owner Address: 15429 N FLORIDA AVE

Map ID
Direction
Distance
Elevation

MAP FINDINGS

Site

Database(s)

EDR ID Number
EPA ID Number

UNITED OIL CO #211 (Continued)

U001380502

Owner Address 2: ATTN: STORAGE TANK REGIS
Owner City,State,Zip: TAMPA, FL 33613
Owner Contact: HAMID GHANNAD
Owner Phone: 8132414610

Construction:

Tank ID: 5
Construction Category: C
Construction Description: Steel

Tank ID: 5
Construction Category: M
Construction Description: Spill containment bucket

Tank ID: 5
Construction Category: O
Construction Description: Tight fill

Tank ID: 5
Construction Category: R
Construction Description: Double wall - tank jacket

Tank ID: 5
Construction Category: L
Construction Description: Compartmented

Piping:

Tank ID: 5
Piping Category: N
Piping Description: Approved synthetic material

Tank ID: 5
Piping Category: M
Piping Description: Double wall - pipe jacket

Tank ID: 5
Piping Category: J
Piping Description: Pressurized piping system

Tank ID: 5
Piping Category: K
Piping Description: Dispenser liners

Monitoring:

Tank ID: 5
Petro Monitoring Category: F
Monitoring Description: Monitor dbl wall tank space

Tank ID: 5
Petro Monitoring Category: H
Monitoring Description: Mechanical line leak detector

Tank ID: 5
Petro Monitoring Category: 2
Monitoring Description: Visual inspect pipe sumps

Map ID
Direction
Distance
Elevation

MAP FINDINGS

Site

Database(s)

EDR ID Number
EPA ID Number

UNITED OIL CO #211 (Continued)

U001380502

Tank ID: 5
Petro Monitoring Category: 4
Monitoring Description: Visual inspect dispenser liners

Tank ID: 3
Tank Capacity: 4000
Tank Location: UNDERGROUND
Tank Status: B
Status Date: 07/01/2004
Install Date: Not reported
Substance: B
Content Description: Unleaded Gas
Vessel Indicator: TANK
DEP Contractor: P

Owner:
Owner ID: 35937
Owner Name: UNITED OIL CO INC
Owner Address: 15429 N FLORIDA AVE
Owner Address 2: ATTN: STORAGE TANK REGIS
Owner City,State,Zip: TAMPA, FL 33613
Owner Contact: HAMID GHANNAD
Owner Phone: 8132414610

Construction:
Tank ID: 5
Construction Category: C
Construction Description: Steel

Tank ID: 5
Construction Category: M
Construction Description: Spill containment bucket

Tank ID: 5
Construction Category: O
Construction Description: Tight fill

Tank ID: 5
Construction Category: R
Construction Description: Double wall - tank jacket

Tank ID: 5
Construction Category: L
Construction Description: Compartmented

Piping:
Tank ID: 5
Piping Category: N
Piping Description: Approved synthetic material

Tank ID: 5
Piping Category: M
Piping Description: Double wall - pipe jacket

Tank ID: 5
Piping Category: J

Map ID
Direction
Distance
Elevation

MAP FINDINGS

Site

Database(s)

EDR ID Number
EPA ID Number

UNITED OIL CO #211 (Continued)

U001380502

Piping Description: Pressurized piping system

Tank ID: 5
Piping Category: K
Piping Description: Dispenser liners

Monitoring:
Tank ID: 5
Petro Monitoring Category: F
Monitoring Description: Monitor dbl wall tank space

Tank ID: 5
Petro Monitoring Category: H
Monitoring Description: Mechanical line leak detector

Tank ID: 5
Petro Monitoring Category: 2
Monitoring Description: Visual inspect pipe sumps

Tank ID: 5
Petro Monitoring Category: 4
Monitoring Description: Visual inspect dispenser liners

Tank ID: 4
Tank Capacity: 7500
Tank Location: UNDERGROUND
Tank Status: B
Status Date: 07/01/2004
Install Date: Not reported
Substance: B
Content Description: Unleaded Gas
Vessel Indicator: TANK
DEP Contractor: P

Owner:
Owner ID: 35937
Owner Name: UNITED OIL CO INC
Owner Address: 15429 N FLORIDA AVE
Owner Address 2: ATTN: STORAGE TANK REGIS
Owner City,State,Zip: TAMPA, FL 33613
Owner Contact: HAMID GHANNAD
Owner Phone: 8132414610

Construction:
Tank ID: 5
Construction Category: C
Construction Description: Steel

Tank ID: 5
Construction Category: M
Construction Description: Spill containment bucket

Tank ID: 5
Construction Category: O
Construction Description: Tight fill

Map ID
Direction
Distance
Elevation

MAP FINDINGS

Site

Database(s)

EDR ID Number
EPA ID Number

UNITED OIL CO #211 (Continued)

U001380502

Tank ID: 5
Construction Category: R
Construction Description: Double wall - tank jacket

Tank ID: 5
Construction Category: L
Construction Description: Compartmented

Piping:
Tank ID: 5
Piping Category: N
Piping Description: Approved synthetic material

Tank ID: 5
Piping Category: M
Piping Description: Double wall - pipe jacket

Tank ID: 5
Piping Category: J
Piping Description: Pressurized piping system

Tank ID: 5
Piping Category: K
Piping Description: Dispenser liners

Monitoring:
Tank ID: 5
Petro Monitoring Category: F
Monitoring Description: Monitor dbl wall tank space

Tank ID: 5
Petro Monitoring Category: H
Monitoring Description: Mechanical line leak detector

Tank ID: 5
Petro Monitoring Category: 2
Monitoring Description: Visual inspect pipe sumps

Tank ID: 5
Petro Monitoring Category: 4
Monitoring Description: Visual inspect dispenser liners

Tank ID: 5
Tank Capacity: 12000
Tank Location: UNDERGROUND
Tank Status: T
Status Date: 08/01/2015
Install Date: 7/1/2004
Substance: B
Content Description: Unleaded Gas
Vessel Indicator: TANK
DEP Contractor: P

Owner:
Owner ID: 35937
Owner Name: UNITED OIL CO INC

Map ID
Direction
Distance
Elevation

MAP FINDINGS

Site

Database(s)

EDR ID Number
EPA ID Number

UNITED OIL CO #211 (Continued)

U001380502

Owner Address: 15429 N FLORIDA AVE
Owner Address 2: ATTN: STORAGE TANK REGIS
Owner City,State,Zip: TAMPA, FL 33613
Owner Contact: HAMID GHANNAD
Owner Phone: 8132414610

Construction:

Tank ID: 5
Construction Category: C
Construction Description: Steel

Tank ID: 5
Construction Category: M
Construction Description: Spill containment bucket

Tank ID: 5
Construction Category: O
Construction Description: Tight fill

Tank ID: 5
Construction Category: R
Construction Description: Double wall - tank jacket

Tank ID: 5
Construction Category: L
Construction Description: Compartmented

Piping:

Tank ID: 5
Piping Category: N
Piping Description: Approved synthetic material

Tank ID: 5
Piping Category: M
Piping Description: Double wall - pipe jacket

Tank ID: 5
Piping Category: J
Piping Description: Pressurized piping system

Tank ID: 5
Piping Category: K
Piping Description: Dispenser liners

Monitoring:

Tank ID: 5
Petro Monitoring Category: F
Monitoring Description: Monitor dbl wall tank space

Tank ID: 5
Petro Monitoring Category: H
Monitoring Description: Mechanical line leak detector

Tank ID: 5
Petro Monitoring Category: 2
Monitoring Description: Visual inspect pipe sumps

Map ID
Direction
Distance
Elevation

MAP FINDINGS

Site

Database(s)

EDR ID Number
EPA ID Number

UNITED OIL CO #211 (Continued)

U001380502

Tank ID: 5
Petro Monitoring Category: 4
Monitoring Description: Visual inspect dispenser liners

ASBESTOS:

Name: VACANT GAS STATION
Address: 1501 NORTH BETTY LANE
City,State,Zip: CLEARWATER, FL 33755
Facility ID: AS10310452
Notification ID: 89542
Notification Type: ORIGINAL
Project Type: RENOVATION
Notification Status: COMPLETE
Site Name: GAS STATION, 1501 N. BETTY LANE CLEARWAT
Ordered Demolition?: N
Annual Notification: Not reported
Owner Name: H & S REALTY PROPERTY INC
Contractor Name: COOPER AND ASSOCIATES
Start Date: 09/28/2016
Finish Date: 09/29/2016
Cementitious RACM: Not reported
Cementitious SF: Not reported
Floor RACM: Not reported
Floor SF: 1260
Pipe RACM: Not reported
Pipe SF: Not reported
CF RACM: Not reported
Roof RACM: Not reported
Roof SF: Not reported
Surface Mat RACM: Not reported
Surface Mat SF: Not reported
Waste Disposal Site: ANGELO'S RECYCLED MATERIALS - LARGO MRF
Waste Disposal Address: 1755 20TH AVENUE SE
Waste Disposal City: LARGO
Waste Disposal State: FL
Waste Disposal Zip: 33771
Transporter Name: Not reported
Contractor is Transporter: Y
Waste Disp ID: 49239
Waste Disp Source: W
Transporter Address: Not reported
Transporter City: Not reported
Transporter State: FL
Transporter Zip: Not reported
Date Receive: Not reported

CLEANUP SITES:

Name: UNITED OIL CO #211
Address: 1501 N BETTY LN
City,State,Zip: CLEARWATER, FL 33755
DEP Cleanup Site Key: 74755457
Source Database Name: Storage Tank Contamination Monitoring
Source Database Id: 8515465
CPAC Program Area Id: TK

Map ID
Direction
Distance
Elevation

MAP FINDINGS

Site

Database(s)

EDR ID Number
EPA ID Number

UNITED OIL CO #211 (Continued)

U001380502

CLLC Cleanup Category Key: PETRO
RSC2 Remediation Status Key: ACTIVE
Data Load Date: 02/20/2023
OC3 Office Id: SWD
Physical Address Line 2: Not reported
OIC Object Of Interest Id: FACIL
PC2 Proximity Id: EXACT
Calc Coordinates Accuracy Level Id: 4
CMC2 Coordinate Method Id: Digital Aerial Photography With Ground Control
DC4 Datum Id: High Accuracy Reference Network
VSC1 Verification Status: REVIEWED
Collect Username: RICCI_L
Collect Date: 09/08/2003
Collect Affiliation: DEPARTMENT OF ENVIRONMENTAL PR
Map Source: 1994 doqs
Map Source Scale: 978
Interpolation Scale: Not reported
Verifier Username: RICCI_L
Verifier Affiliation: DEPARTMENT OF ENVIRONMENTAL PR
Verification Date: 09/08/2003
Verified Coordinate Method Id: Digital Aerial Photography With Ground Control
Source Database Name Code: STCM
CMC2 Coordinate Method ID Code: DPHO
DC4 Datum ID Code: HARN
Verified Coordinate Method ID Code: DPHO
Comments: Not reported
Latitude/Longitude (deg/min/sec): 27 58 / 82 47

FL Financial Assurance 3:

Name: UNITED OIL CO #211
Address: 1501 N BETTY LN
City,State,Zip: CLEARWATER, FL 33755
Region: 3
Facility ID: 8515465
Facility Phone: 8132414610
Facility Status: OPEN
Facility Type: A
Type Description: Retail Station
DEP CO: P
Financial Responsibility: INSURANCE
Insurance Company: CRUM & FORSTER INDEMNITY
Effective Date: 03/06/2014
Expire Date: 03/06/2016
Owner ID: 35937
Owner Name: UNITED OIL CO INC
Owner Address: 15429 N FLORIDA AVE
Owner Address2: ATTN: STORAGE TANK REGIS
Owner City,St,Zip: TAMPA, FL 33613
Contact: HAMID GHANNAD
Resp Party Phone: 8132414610

Name: UNITED OIL CO #211
Address: 1501 N BETTY LN
City,State,Zip: CLEARWATER, FL 33755
Region: 3
Facility ID: 8515465
Facility Phone: 8132414610

Map ID
Direction
Distance
Elevation

MAP FINDINGS

Site

Database(s)

EDR ID Number
EPA ID Number

UNITED OIL CO #211 (Continued)

U001380502

Facility Status: OPEN
Facility Type: A
Type Description: Retail Station
DEP CO: P
Financial Responsibility: INSURANCE
Insurance Company: CRUM & FORSTER SPECIALTY INS. CO.
Effective Date: 03/06/2016
Expire Date: 03/06/2018
Owner ID: 35937
Owner Name: UNITED OIL CO INC
Owner Address: 15429 N FLORIDA AVE
Owner Address2: ATTN: STORAGE TANK REGIS
Owner City,St,Zip: TAMPA, FL 33613
Contact: HAMID GHANNAD
Resp Party Phone: 8132414610

Name: UNITED OIL CO #211
Address: 1501 N BETTY LN
City,State,Zip: CLEARWATER, FL 33755
Region: 3
Facility ID: 8515465
Facility Phone: 8132414610
Facility Status: OPEN
Facility Type: A
Type Description: Retail Station
DEP CO: P
Financial Responsibility: INSURANCE
Insurance Company: CRUM & FORSTER SPECIALTY INS. CO.
Effective Date: 03/06/2018
Expire Date: 03/06/2020
Owner ID: 35937
Owner Name: UNITED OIL CO INC
Owner Address: 15429 N FLORIDA AVE
Owner Address2: ATTN: STORAGE TANK REGIS
Owner City,St,Zip: TAMPA, FL 33613
Contact: HAMID GHANNAD
Resp Party Phone: 8132414610

Name: UNITED OIL CO #211
Address: 1501 N BETTY LN
City,State,Zip: CLEARWATER, FL 33755
Region: 3
Facility ID: 8515465
Facility Phone: 8132414610
Facility Status: OPEN
Facility Type: A
Type Description: Retail Station
DEP CO: P
Financial Responsibility: INSURANCE
Insurance Company: CRUM & FORSTER SPECIALTY INS. CO.
Effective Date: 03/06/2020
Expire Date: 03/06/2022
Owner ID: 35937
Owner Name: UNITED OIL CO INC
Owner Address: 15429 N FLORIDA AVE
Owner Address2: ATTN: STORAGE TANK REGIS
Owner City,St,Zip: TAMPA, FL 33613

Map ID
Direction
Distance
Elevation

MAP FINDINGS

Site

Database(s)

EDR ID Number
EPA ID Number

UNITED OIL CO #211 (Continued)

U001380502

Contact: HAMID GHANNAD
Resp Party Phone: 8132414610

Name: UNITED OIL CO #211
Address: 1501 N BETTY LN
City,State,Zip: CLEARWATER, FL 33755
Region: 3
Facility ID: 8515465
Facility Phone: 8132414610
Facility Status: OPEN
Facility Type: A
Type Description: Retail Station
DEP CO: P
Financial Responsibility: INSURANCE
Insurance Company: FPLIPA
Effective Date: 02/12/1992
Expire Date: 09/24/1997
Owner ID: 35937
Owner Name: UNITED OIL CO INC
Owner Address: 15429 N FLORIDA AVE
Owner Address2: ATTN: STORAGE TANK REGIS
Owner City,St,Zip: TAMPA, FL 33613
Contact: HAMID GHANNAD
Resp Party Phone: 8132414610

Name: UNITED OIL CO #211
Address: 1501 N BETTY LN
City,State,Zip: CLEARWATER, FL 33755
Region: 3
Facility ID: 8515465
Facility Phone: 8132414610
Facility Status: OPEN
Facility Type: A
Type Description: Retail Station
DEP CO: P
Financial Responsibility: INSURANCE
Insurance Company: ILLINOIS UNION
Effective Date: 03/06/2009
Expire Date: 03/06/2010
Owner ID: 35937
Owner Name: UNITED OIL CO INC
Owner Address: 15429 N FLORIDA AVE
Owner Address2: ATTN: STORAGE TANK REGIS
Owner City,St,Zip: TAMPA, FL 33613
Contact: HAMID GHANNAD
Resp Party Phone: 8132414610

Name: UNITED OIL CO #211
Address: 1501 N BETTY LN
City,State,Zip: CLEARWATER, FL 33755
Region: 3
Facility ID: 8515465
Facility Phone: 8132414610
Facility Status: OPEN
Facility Type: A
Type Description: Retail Station
DEP CO: P

Map ID
Direction
Distance
Elevation

MAP FINDINGS

Site

Database(s)

EDR ID Number
EPA ID Number

UNITED OIL CO #211 (Continued)

U001380502

Financial Responsibility: INSURANCE
Insurance Company: LIBERTY SURPLUS INSURANCE CORP
Effective Date: 03/06/2013
Expire Date: 03/06/2014
Owner ID: 35937
Owner Name: UNITED OIL CO INC
Owner Address: 15429 N FLORIDA AVE
Owner Address2: ATTN: STORAGE TANK REGIS
Owner City,St,Zip: TAMPA, FL 33613
Contact: HAMID GHANNAD
Resp Party Phone: 8132414610

Name: UNITED OIL CO #211
Address: 1501 N BETTY LN
City,State,Zip: CLEARWATER, FL 33755
Region: 3
Facility ID: 8515465
Facility Phone: 8132414610
Facility Status: OPEN
Facility Type: A
Type Description: Retail Station
DEP CO: P

Financial Responsibility: INSURANCE
Insurance Company: ZURICH-AMERICAN
Effective Date: 03/06/2009
Expire Date: 03/06/2010
Owner ID: 35937
Owner Name: UNITED OIL CO INC
Owner Address: 15429 N FLORIDA AVE
Owner Address2: ATTN: STORAGE TANK REGIS
Owner City,St,Zip: TAMPA, FL 33613
Contact: HAMID GHANNAD
Resp Party Phone: 8132414610

Name: UNITED OIL CO #211
Address: 1501 N BETTY LN
City,State,Zip: CLEARWATER, FL 33755
Region: 3
Facility ID: 8515465
Facility Phone: 8132414610
Facility Status: OPEN
Facility Type: A
Type Description: Retail Station
DEP CO: P

Financial Responsibility: INSURANCE
Insurance Company: ZURICH-AMERICAN
Effective Date: 03/06/2010
Expire Date: 03/06/2011
Owner ID: 35937
Owner Name: UNITED OIL CO INC
Owner Address: 15429 N FLORIDA AVE
Owner Address2: ATTN: STORAGE TANK REGIS
Owner City,St,Zip: TAMPA, FL 33613
Contact: HAMID GHANNAD
Resp Party Phone: 8132414610

Name: UNITED OIL CO #211

Map ID
Direction
Distance
Elevation

MAP FINDINGS

Site

Database(s)

EDR ID Number
EPA ID Number

UNITED OIL CO #211 (Continued)

U001380502

Address: 1501 N BETTY LN
City,State,Zip: CLEARWATER, FL 33755
Region: 3
Facility ID: 8515465
Facility Phone: 8132414610
Facility Status: OPEN
Facility Type: A
Type Description: Retail Station
DEP CO: P
Financial Responsibility: INSURANCE
Insurance Company: ZURICH-AMERICAN
Effective Date: 03/06/2011
Expire Date: 03/06/2012
Owner ID: 35937
Owner Name: UNITED OIL CO INC
Owner Address: 15429 N FLORIDA AVE
Owner Address2: ATTN: STORAGE TANK REGIS
Owner City,St,Zip: TAMPA, FL 33613
Contact: HAMID GHANNAD
Resp Party Phone: 8132414610

Name: UNITED OIL CO #211
Address: 1501 N BETTY LN
City,State,Zip: CLEARWATER, FL 33755
Region: 3
Facility ID: 8515465
Facility Phone: 8132414610
Facility Status: OPEN
Facility Type: A
Type Description: Retail Station
DEP CO: P
Financial Responsibility: INSURANCE
Insurance Company: ZURICH-AMERICAN
Effective Date: 03/06/2012
Expire Date: 03/06/2013
Owner ID: 35937
Owner Name: UNITED OIL CO INC
Owner Address: 15429 N FLORIDA AVE
Owner Address2: ATTN: STORAGE TANK REGIS
Owner City,St,Zip: TAMPA, FL 33613
Contact: HAMID GHANNAD
Resp Party Phone: 8132414610

Count: 0 records.

ORPHAN SUMMARY

City	EDR ID	Site Name	Site Address	Zip	Database(s)
NO SITES FOUND					

GOVERNMENT RECORDS SEARCHED / DATA CURRENCY TRACKING

To maintain currency of the following federal and state databases, EDR contacts the appropriate governmental agency on a monthly or quarterly basis, as required.

Number of Days to Update: Provides confirmation that EDR is reporting records that have been updated within 90 days from the date the government agency made the information available to the public.

STANDARD ENVIRONMENTAL RECORDS

Lists of Federal NPL (Superfund) sites

NPL: National Priority List

National Priorities List (Superfund). The NPL is a subset of CERCLIS and identifies over 1,200 sites for priority cleanup under the Superfund Program. NPL sites may encompass relatively large areas. As such, EDR provides polygon coverage for over 1,000 NPL site boundaries produced by EPA's Environmental Photographic Interpretation Center (EPIC) and regional EPA offices.

Date of Government Version: 09/19/2023	Source: EPA
Date Data Arrived at EDR: 10/03/2023	Telephone: N/A
Date Made Active in Reports: 10/19/2023	Last EDR Contact: 10/03/2023
Number of Days to Update: 16	Next Scheduled EDR Contact: 01/08/2024
	Data Release Frequency: Quarterly

NPL Site Boundaries

Sources:

EPA's Environmental Photographic Interpretation Center (EPIC)
Telephone: 202-564-7333

EPA Region 1
Telephone 617-918-1143

EPA Region 6
Telephone: 214-655-6659

EPA Region 3
Telephone 215-814-5418

EPA Region 7
Telephone: 913-551-7247

EPA Region 4
Telephone 404-562-8033

EPA Region 8
Telephone: 303-312-6774

EPA Region 5
Telephone 312-886-6686

EPA Region 9
Telephone: 415-947-4246

EPA Region 10
Telephone 206-553-8665

Proposed NPL: Proposed National Priority List Sites

A site that has been proposed for listing on the National Priorities List through the issuance of a proposed rule in the Federal Register. EPA then accepts public comments on the site, responds to the comments, and places on the NPL those sites that continue to meet the requirements for listing.

Date of Government Version: 09/19/2023	Source: EPA
Date Data Arrived at EDR: 10/03/2023	Telephone: N/A
Date Made Active in Reports: 10/19/2023	Last EDR Contact: 10/03/2023
Number of Days to Update: 16	Next Scheduled EDR Contact: 01/08/2024
	Data Release Frequency: Quarterly

NPL LIENS: Federal Superfund Liens

Federal Superfund Liens. Under the authority granted the USEPA by CERCLA of 1980, the USEPA has the authority to file liens against real property in order to recover remedial action expenditures or when the property owner received notification of potential liability. USEPA compiles a listing of filed notices of Superfund Liens.

GOVERNMENT RECORDS SEARCHED / DATA CURRENCY TRACKING

Date of Government Version: 10/15/1991
Date Data Arrived at EDR: 02/02/1994
Date Made Active in Reports: 03/30/1994
Number of Days to Update: 56

Source: EPA
Telephone: 202-564-4267
Last EDR Contact: 08/15/2011
Next Scheduled EDR Contact: 11/28/2011
Data Release Frequency: No Update Planned

Lists of Federal Delisted NPL sites

Delisted NPL: National Priority List Deletions

The National Oil and Hazardous Substances Pollution Contingency Plan (NCP) establishes the criteria that the EPA uses to delete sites from the NPL. In accordance with 40 CFR 300.425.(e), sites may be deleted from the NPL where no further response is appropriate.

Date of Government Version: 09/19/2023
Date Data Arrived at EDR: 10/03/2023
Date Made Active in Reports: 10/19/2023
Number of Days to Update: 16

Source: EPA
Telephone: N/A
Last EDR Contact: 10/03/2023
Next Scheduled EDR Contact: 01/08/2024
Data Release Frequency: Quarterly

Lists of Federal sites subject to CERCLA removals and CERCLA orders

FEDERAL FACILITY: Federal Facility Site Information listing

A listing of National Priority List (NPL) and Base Realignment and Closure (BRAC) sites found in the Comprehensive Environmental Response, Compensation and Liability Information System (CERCLIS) Database where EPA Federal Facilities Restoration and Reuse Office is involved in cleanup activities.

Date of Government Version: 06/23/2023
Date Data Arrived at EDR: 06/23/2023
Date Made Active in Reports: 09/20/2023
Number of Days to Update: 89

Source: Environmental Protection Agency
Telephone: 703-603-8704
Last EDR Contact: 09/26/2023
Next Scheduled EDR Contact: 01/08/2024
Data Release Frequency: Varies

SEMS: Superfund Enterprise Management System

SEMS (Superfund Enterprise Management System) tracks hazardous waste sites, potentially hazardous waste sites, and remedial activities performed in support of EPA's Superfund Program across the United States. The list was formerly known as CERCLIS, renamed to SEMs by the EPA in 2015. The list contains data on potentially hazardous waste sites that have been reported to the USEPA by states, municipalities, private companies and private persons, pursuant to Section 103 of the Comprehensive Environmental Response, Compensation, and Liability Act (CERCLA). This dataset also contains sites which are either proposed to or on the National Priorities List (NPL) and the sites which are in the screening and assessment phase for possible inclusion on the NPL.

Date of Government Version: 09/19/2023
Date Data Arrived at EDR: 10/03/2023
Date Made Active in Reports: 10/19/2023
Number of Days to Update: 16

Source: EPA
Telephone: 800-424-9346
Last EDR Contact: 10/03/2023
Next Scheduled EDR Contact: 01/22/2024
Data Release Frequency: Quarterly

Lists of Federal CERCLA sites with NFRAP

SEMS-ARCHIVE: Superfund Enterprise Management System Archive

GOVERNMENT RECORDS SEARCHED / DATA CURRENCY TRACKING

SEMS-ARCHIVE (Superfund Enterprise Management System Archive) tracks sites that have no further interest under the Federal Superfund Program based on available information. The list was formerly known as the CERCLIS-NFRAP, renamed to SEMS ARCHIVE by the EPA in 2015. EPA may perform a minimal level of assessment work at a site while it is archived if site conditions change and/or new information becomes available. Archived sites have been removed and archived from the inventory of SEMS sites. Archived status indicates that, to the best of EPA's knowledge, assessment at a site has been completed and that EPA has determined no further steps will be taken to list the site on the National Priorities List (NPL), unless information indicates this decision was not appropriate or other considerations require a recommendation for listing at a later time. The decision does not necessarily mean that there is no hazard associated with a given site; it only means that, based upon available information, the location is not judged to be potential NPL site.

Date of Government Version: 09/19/2023	Source: EPA
Date Data Arrived at EDR: 10/03/2023	Telephone: 800-424-9346
Date Made Active in Reports: 10/19/2023	Last EDR Contact: 10/03/2023
Number of Days to Update: 16	Next Scheduled EDR Contact: 01/22/2024
	Data Release Frequency: Quarterly

Lists of Federal RCRA facilities undergoing Corrective Action

CORRACTS: Corrective Action Report

CORRACTS identifies hazardous waste handlers with RCRA corrective action activity.

Date of Government Version: 07/24/2023	Source: EPA
Date Data Arrived at EDR: 07/31/2023	Telephone: 800-424-9346
Date Made Active in Reports: 08/14/2023	Last EDR Contact: 09/20/2023
Number of Days to Update: 14	Next Scheduled EDR Contact: 01/01/2024
	Data Release Frequency: Quarterly

Lists of Federal RCRA TSD facilities

RCRA-TSDF: RCRA - Treatment, Storage and Disposal

RCRAInfo is EPA's comprehensive information system, providing access to data supporting the Resource Conservation and Recovery Act (RCRA) of 1976 and the Hazardous and Solid Waste Amendments (HSWA) of 1984. The database includes selective information on sites which generate, transport, store, treat and/or dispose of hazardous waste as defined by the Resource Conservation and Recovery Act (RCRA). Transporters are individuals or entities that move hazardous waste from the generator offsite to a facility that can recycle, treat, store, or dispose of the waste. TSDFs treat, store, or dispose of the waste.

Date of Government Version: 07/24/2023	Source: Environmental Protection Agency
Date Data Arrived at EDR: 07/31/2023	Telephone: (404) 562-8651
Date Made Active in Reports: 08/14/2023	Last EDR Contact: 09/20/2023
Number of Days to Update: 14	Next Scheduled EDR Contact: 01/01/2024
	Data Release Frequency: Quarterly

Lists of Federal RCRA generators

RCRA-LQG: RCRA - Large Quantity Generators

RCRAInfo is EPA's comprehensive information system, providing access to data supporting the Resource Conservation and Recovery Act (RCRA) of 1976 and the Hazardous and Solid Waste Amendments (HSWA) of 1984. The database includes selective information on sites which generate, transport, store, treat and/or dispose of hazardous waste as defined by the Resource Conservation and Recovery Act (RCRA). Large quantity generators (LQGs) generate over 1,000 kilograms (kg) of hazardous waste, or over 1 kg of acutely hazardous waste per month.

Date of Government Version: 07/24/2023	Source: Environmental Protection Agency
Date Data Arrived at EDR: 07/31/2023	Telephone: (404) 562-8651
Date Made Active in Reports: 08/14/2023	Last EDR Contact: 09/20/2023
Number of Days to Update: 14	Next Scheduled EDR Contact: 01/01/2024
	Data Release Frequency: Quarterly

GOVERNMENT RECORDS SEARCHED / DATA CURRENCY TRACKING

RCRA-SQG: RCRA - Small Quantity Generators

RCRAInfo is EPA's comprehensive information system, providing access to data supporting the Resource Conservation and Recovery Act (RCRA) of 1976 and the Hazardous and Solid Waste Amendments (HSWA) of 1984. The database includes selective information on sites which generate, transport, store, treat and/or dispose of hazardous waste as defined by the Resource Conservation and Recovery Act (RCRA). Small quantity generators (SQGs) generate between 100 kg and 1,000 kg of hazardous waste per month.

Date of Government Version: 07/24/2023	Source: Environmental Protection Agency
Date Data Arrived at EDR: 07/31/2023	Telephone: (404) 562-8651
Date Made Active in Reports: 08/14/2023	Last EDR Contact: 09/20/2023
Number of Days to Update: 14	Next Scheduled EDR Contact: 01/01/2024
	Data Release Frequency: Quarterly

RCRA-VSQG: RCRA - Very Small Quantity Generators (Formerly Conditionally Exempt Small Quantity Generators)

RCRAInfo is EPA's comprehensive information system, providing access to data supporting the Resource Conservation and Recovery Act (RCRA) of 1976 and the Hazardous and Solid Waste Amendments (HSWA) of 1984. The database includes selective information on sites which generate, transport, store, treat and/or dispose of hazardous waste as defined by the Resource Conservation and Recovery Act (RCRA). Very small quantity generators (VSQGs) generate less than 100 kg of hazardous waste, or less than 1 kg of acutely hazardous waste per month.

Date of Government Version: 07/24/2023	Source: Environmental Protection Agency
Date Data Arrived at EDR: 07/31/2023	Telephone: (404) 562-8651
Date Made Active in Reports: 08/14/2023	Last EDR Contact: 09/20/2023
Number of Days to Update: 14	Next Scheduled EDR Contact: 01/01/2024
	Data Release Frequency: Quarterly

Federal institutional controls / engineering controls registries

LUCIS: Land Use Control Information System

LUCIS contains records of land use control information pertaining to the former Navy Base Realignment and Closure properties.

Date of Government Version: 08/03/2023	Source: Department of the Navy
Date Data Arrived at EDR: 08/07/2023	Telephone: 843-820-7326
Date Made Active in Reports: 10/10/2023	Last EDR Contact: 08/02/2023
Number of Days to Update: 64	Next Scheduled EDR Contact: 11/20/2023
	Data Release Frequency: Varies

US ENG CONTROLS: Engineering Controls Sites List

A listing of sites with engineering controls in place. Engineering controls include various forms of caps, building foundations, liners, and treatment methods to create pathway elimination for regulated substances to enter environmental media or effect human health.

Date of Government Version: 05/22/2023	Source: Environmental Protection Agency
Date Data Arrived at EDR: 05/23/2023	Telephone: 703-603-0695
Date Made Active in Reports: 07/24/2023	Last EDR Contact: 08/21/2023
Number of Days to Update: 62	Next Scheduled EDR Contact: 12/04/2023
	Data Release Frequency: Varies

US INST CONTROLS: Institutional Controls Sites List

A listing of sites with institutional controls in place. Institutional controls include administrative measures, such as groundwater use restrictions, construction restrictions, property use restrictions, and post remediation care requirements intended to prevent exposure to contaminants remaining on site. Deed restrictions are generally required as part of the institutional controls.

Date of Government Version: 05/22/2023	Source: Environmental Protection Agency
Date Data Arrived at EDR: 05/23/2023	Telephone: 703-603-0695
Date Made Active in Reports: 07/24/2023	Last EDR Contact: 08/21/2023
Number of Days to Update: 62	Next Scheduled EDR Contact: 12/04/2023
	Data Release Frequency: Varies

GOVERNMENT RECORDS SEARCHED / DATA CURRENCY TRACKING

Federal ERNS list

ERNS: Emergency Response Notification System

Emergency Response Notification System. ERNS records and stores information on reported releases of oil and hazardous substances.

Date of Government Version: 06/12/2023

Date Data Arrived at EDR: 06/20/2023

Date Made Active in Reports: 08/14/2023

Number of Days to Update: 55

Source: National Response Center, United States Coast Guard

Telephone: 202-267-2180

Last EDR Contact: 09/20/2023

Next Scheduled EDR Contact: 01/01/2024

Data Release Frequency: Quarterly

Lists of state- and tribal hazardous waste facilities

SHWS: Florida's State-Funded Action Sites

State Hazardous Waste Sites. State hazardous waste site records are the states' equivalent to CERCLIS. These sites may or may not already be listed on the federal CERCLIS list. Priority sites planned for cleanup using state funds (state equivalent of Superfund) are identified along with sites where cleanup will be paid for by potentially responsible parties. Available information varies by state.

Date of Government Version: 02/09/2023

Date Data Arrived at EDR: 02/14/2023

Date Made Active in Reports: 05/09/2023

Number of Days to Update: 84

Source: Department of Environmental Protection

Telephone: 850-488-0190

Last EDR Contact: 08/18/2023

Next Scheduled EDR Contact: 11/17/2023

Data Release Frequency: Semi-Annually

Lists of state and tribal landfills and solid waste disposal facilities

SWF/LF: Solid Waste Facility Database

Solid Waste Facilities/Landfill Sites. SWF/LF type records typically contain an inventory of solid waste disposal facilities or landfills in a particular state. Depending on the state, these may be active or inactive facilities or open dumps that failed to meet RCRA Subtitle D Section 4004 criteria for solid waste landfills or disposal sites.

Date of Government Version: 07/10/2023

Date Data Arrived at EDR: 07/10/2023

Date Made Active in Reports: 09/28/2023

Number of Days to Update: 80

Source: Department of Environmental Protection

Telephone: 850-922-7121

Last EDR Contact: 10/09/2023

Next Scheduled EDR Contact: 01/22/2024

Data Release Frequency: Quarterly

Lists of state and tribal leaking storage tanks

LUST: Petroleum Contamination Detail Report

Leaking Underground Storage Tank Incident Reports. LUST records contain an inventory of reported leaking underground storage tank incidents. Not all states maintain these records, and the information stored varies by state.

Date of Government Version: 07/24/2023

Date Data Arrived at EDR: 07/25/2023

Date Made Active in Reports: 10/11/2023

Number of Days to Update: 78

Source: Department of Environmental Protection

Telephone: 850-245-8839

Last EDR Contact: 07/25/2023

Next Scheduled EDR Contact: 11/06/2023

Data Release Frequency: Quarterly

LAST: Leaking Aboveground Storage Tank Listing

The file for Leaking Aboveground Storage Tanks. Please remember STCM does not track the source of the discharge so the agency provides a list of facilities with an aboveground tank and an open discharge split by facilities with aboveground tanks only and facilities with aboveground and underground tanks.

Date of Government Version: 07/24/2023

Date Data Arrived at EDR: 07/25/2023

Date Made Active in Reports: 10/17/2023

Number of Days to Update: 84

Source: Department of Environmental Protection

Telephone: 850-245-8799

Last EDR Contact: 07/25/2023

Next Scheduled EDR Contact: 11/06/2023

Data Release Frequency: Varies

GOVERNMENT RECORDS SEARCHED / DATA CURRENCY TRACKING

INDIAN LUST R9: Leaking Underground Storage Tanks on Indian Land
LUSTs on Indian land in Arizona, California, New Mexico and Nevada

Date of Government Version: 04/19/2023	Source: Environmental Protection Agency
Date Data Arrived at EDR: 05/09/2023	Telephone: 415-972-3372
Date Made Active in Reports: 07/14/2023	Last EDR Contact: 10/11/2023
Number of Days to Update: 66	Next Scheduled EDR Contact: 01/29/2024
	Data Release Frequency: Varies

INDIAN LUST R1: Leaking Underground Storage Tanks on Indian Land
A listing of leaking underground storage tank locations on Indian Land.

Date of Government Version: 04/20/2023	Source: EPA Region 1
Date Data Arrived at EDR: 05/09/2023	Telephone: 617-918-1313
Date Made Active in Reports: 07/14/2023	Last EDR Contact: 10/11/2023
Number of Days to Update: 66	Next Scheduled EDR Contact: 01/29/2024
	Data Release Frequency: Varies

INDIAN LUST R5: Leaking Underground Storage Tanks on Indian Land
Leaking underground storage tanks located on Indian Land in Michigan, Minnesota and Wisconsin.

Date of Government Version: 04/14/2023	Source: EPA, Region 5
Date Data Arrived at EDR: 05/09/2023	Telephone: 312-886-7439
Date Made Active in Reports: 07/14/2023	Last EDR Contact: 10/11/2023
Number of Days to Update: 66	Next Scheduled EDR Contact: 01/29/2024
	Data Release Frequency: Varies

INDIAN LUST R6: Leaking Underground Storage Tanks on Indian Land
LUSTs on Indian land in New Mexico and Oklahoma.

Date of Government Version: 04/26/2023	Source: EPA Region 6
Date Data Arrived at EDR: 05/09/2023	Telephone: 214-665-6597
Date Made Active in Reports: 07/14/2023	Last EDR Contact: 10/11/2023
Number of Days to Update: 66	Next Scheduled EDR Contact: 01/29/2024
	Data Release Frequency: Varies

INDIAN LUST R10: Leaking Underground Storage Tanks on Indian Land
LUSTs on Indian land in Alaska, Idaho, Oregon and Washington.

Date of Government Version: 04/20/2023	Source: EPA Region 10
Date Data Arrived at EDR: 05/09/2023	Telephone: 206-553-2857
Date Made Active in Reports: 07/14/2023	Last EDR Contact: 10/11/2023
Number of Days to Update: 66	Next Scheduled EDR Contact: 01/29/2024
	Data Release Frequency: Varies

INDIAN LUST R7: Leaking Underground Storage Tanks on Indian Land
LUSTs on Indian land in Iowa, Kansas, and Nebraska

Date of Government Version: 04/25/2023	Source: EPA Region 7
Date Data Arrived at EDR: 05/09/2023	Telephone: 913-551-7003
Date Made Active in Reports: 07/14/2023	Last EDR Contact: 10/11/2023
Number of Days to Update: 66	Next Scheduled EDR Contact: 01/29/2024
	Data Release Frequency: Varies

INDIAN LUST R8: Leaking Underground Storage Tanks on Indian Land
LUSTs on Indian land in Colorado, Montana, North Dakota, South Dakota, Utah and Wyoming.

Date of Government Version: 04/19/2023	Source: EPA Region 8
Date Data Arrived at EDR: 05/09/2023	Telephone: 303-312-6271
Date Made Active in Reports: 07/14/2023	Last EDR Contact: 10/11/2023
Number of Days to Update: 66	Next Scheduled EDR Contact: 01/29/2024
	Data Release Frequency: Varies

GOVERNMENT RECORDS SEARCHED / DATA CURRENCY TRACKING

INDIAN LUST R4: Leaking Underground Storage Tanks on Indian Land
LUSTs on Indian land in Florida, Mississippi and North Carolina.

Date of Government Version: 04/20/2023	Source: EPA Region 4
Date Data Arrived at EDR: 05/09/2023	Telephone: 404-562-8677
Date Made Active in Reports: 07/14/2023	Last EDR Contact: 10/11/2023
Number of Days to Update: 66	Next Scheduled EDR Contact: 01/29/2024
	Data Release Frequency: Varies

Lists of state and tribal registered storage tanks

FEMA UST: Underground Storage Tank Listing
A listing of all FEMA owned underground storage tanks.

Date of Government Version: 03/08/2023	Source: FEMA
Date Data Arrived at EDR: 03/09/2023	Telephone: 202-646-5797
Date Made Active in Reports: 05/30/2023	Last EDR Contact: 10/10/2023
Number of Days to Update: 82	Next Scheduled EDR Contact: 01/15/2024
	Data Release Frequency: Varies

FF TANKS: Federal Facilities Listing
A listing of federal facilities with storage tanks.

Date of Government Version: 06/15/2023	Source: Department of Environmental Protection
Date Data Arrived at EDR: 06/15/2023	Telephone: 850-245-8250
Date Made Active in Reports: 09/06/2023	Last EDR Contact: 09/20/2023
Number of Days to Update: 83	Next Scheduled EDR Contact: 01/01/2024
	Data Release Frequency: Quarterly

UST: Storage Tank Facility Information
Registered Underground Storage Tanks. UST's are regulated under Subtitle I of the Resource Conservation and Recovery Act (RCRA) and must be registered with the state department responsible for administering the UST program. Available information varies by state program.

Date of Government Version: 05/11/2023	Source: Department of Environmental Protection
Date Data Arrived at EDR: 05/11/2023	Telephone: 850-245-8839
Date Made Active in Reports: 08/02/2023	Last EDR Contact: 10/20/2023
Number of Days to Update: 83	Next Scheduled EDR Contact: 02/05/2024
	Data Release Frequency: Quarterly

AST: Storage Tank Facility Information
Registered Aboveground Storage Tanks.

Date of Government Version: 05/11/2023	Source: Department of Environmental Protection
Date Data Arrived at EDR: 05/11/2023	Telephone: 850-245-8839
Date Made Active in Reports: 08/02/2023	Last EDR Contact: 10/20/2023
Number of Days to Update: 83	Next Scheduled EDR Contact: 02/05/2024
	Data Release Frequency: Quarterly

INDIAN UST R4: Underground Storage Tanks on Indian Land
The Indian Underground Storage Tank (UST) database provides information about underground storage tanks on Indian land in EPA Region 4 (Alabama, Florida, Georgia, Kentucky, Mississippi, North Carolina, South Carolina, Tennessee and Tribal Nations)

Date of Government Version: 04/20/2023	Source: EPA Region 4
Date Data Arrived at EDR: 05/09/2023	Telephone: 404-562-9424
Date Made Active in Reports: 07/14/2023	Last EDR Contact: 10/11/2023
Number of Days to Update: 66	Next Scheduled EDR Contact: 01/29/2024
	Data Release Frequency: Varies

GOVERNMENT RECORDS SEARCHED / DATA CURRENCY TRACKING

INDIAN UST R9: Underground Storage Tanks on Indian Land

The Indian Underground Storage Tank (UST) database provides information about underground storage tanks on Indian land in EPA Region 9 (Arizona, California, Hawaii, Nevada, the Pacific Islands, and Tribal Nations).

Date of Government Version: 04/19/2023	Source: EPA Region 9
Date Data Arrived at EDR: 05/09/2023	Telephone: 415-972-3368
Date Made Active in Reports: 07/14/2023	Last EDR Contact: 10/11/2023
Number of Days to Update: 66	Next Scheduled EDR Contact: 01/29/2024
	Data Release Frequency: Varies

INDIAN UST R7: Underground Storage Tanks on Indian Land

The Indian Underground Storage Tank (UST) database provides information about underground storage tanks on Indian land in EPA Region 7 (Iowa, Kansas, Missouri, Nebraska, and 9 Tribal Nations).

Date of Government Version: 04/25/2023	Source: EPA Region 7
Date Data Arrived at EDR: 05/09/2023	Telephone: 913-551-7003
Date Made Active in Reports: 07/14/2023	Last EDR Contact: 10/11/2023
Number of Days to Update: 66	Next Scheduled EDR Contact: 01/29/2024
	Data Release Frequency: Varies

INDIAN UST R1: Underground Storage Tanks on Indian Land

The Indian Underground Storage Tank (UST) database provides information about underground storage tanks on Indian land in EPA Region 1 (Connecticut, Maine, Massachusetts, New Hampshire, Rhode Island, Vermont and ten Tribal Nations).

Date of Government Version: 04/20/2023	Source: EPA, Region 1
Date Data Arrived at EDR: 05/09/2023	Telephone: 617-918-1313
Date Made Active in Reports: 07/14/2023	Last EDR Contact: 10/11/2023
Number of Days to Update: 66	Next Scheduled EDR Contact: 01/29/2024
	Data Release Frequency: Varies

INDIAN UST R5: Underground Storage Tanks on Indian Land

The Indian Underground Storage Tank (UST) database provides information about underground storage tanks on Indian land in EPA Region 5 (Michigan, Minnesota and Wisconsin and Tribal Nations).

Date of Government Version: 04/14/2023	Source: EPA Region 5
Date Data Arrived at EDR: 05/09/2023	Telephone: 312-886-6136
Date Made Active in Reports: 07/14/2023	Last EDR Contact: 10/11/2023
Number of Days to Update: 66	Next Scheduled EDR Contact: 01/29/2024
	Data Release Frequency: Varies

INDIAN UST R6: Underground Storage Tanks on Indian Land

The Indian Underground Storage Tank (UST) database provides information about underground storage tanks on Indian land in EPA Region 6 (Louisiana, Arkansas, Oklahoma, New Mexico, Texas and 65 Tribes).

Date of Government Version: 04/26/2023	Source: EPA Region 6
Date Data Arrived at EDR: 05/09/2023	Telephone: 214-665-7591
Date Made Active in Reports: 07/14/2023	Last EDR Contact: 10/11/2023
Number of Days to Update: 66	Next Scheduled EDR Contact: 01/29/2024
	Data Release Frequency: Varies

INDIAN UST R10: Underground Storage Tanks on Indian Land

The Indian Underground Storage Tank (UST) database provides information about underground storage tanks on Indian land in EPA Region 10 (Alaska, Idaho, Oregon, Washington, and Tribal Nations).

Date of Government Version: 04/20/2023	Source: EPA Region 10
Date Data Arrived at EDR: 05/09/2023	Telephone: 206-553-2857
Date Made Active in Reports: 07/14/2023	Last EDR Contact: 10/11/2023
Number of Days to Update: 66	Next Scheduled EDR Contact: 01/29/2024
	Data Release Frequency: Varies

GOVERNMENT RECORDS SEARCHED / DATA CURRENCY TRACKING

INDIAN UST R8: Underground Storage Tanks on Indian Land

The Indian Underground Storage Tank (UST) database provides information about underground storage tanks on Indian land in EPA Region 8 (Colorado, Montana, North Dakota, South Dakota, Utah, Wyoming and 27 Tribal Nations).

Date of Government Version: 04/20/2023	Source: EPA Region 8
Date Data Arrived at EDR: 05/09/2023	Telephone: 303-312-6137
Date Made Active in Reports: 07/14/2023	Last EDR Contact: 10/11/2023
Number of Days to Update: 66	Next Scheduled EDR Contact: 01/29/2024
	Data Release Frequency: Varies

TANKS: Storage Tank Facility List

This listing includes storage tank facilities that do not have tank information. The tanks have either be closed or removed from the site, but the facilities were still registered at some point in history.

Date of Government Version: 05/11/2023	Source: Department of Environmental Protection
Date Data Arrived at EDR: 05/11/2023	Telephone: 850-245-8841
Date Made Active in Reports: 08/01/2023	Last EDR Contact: 10/20/2023
Number of Days to Update: 82	Next Scheduled EDR Contact: 02/05/2024
	Data Release Frequency: Quarterly

State and tribal institutional control / engineering control registries

ENG CONTROLS: Institutional Controls Registry

The registry is a database of all contaminated sites in the state of Florida which are subject to engineering controls. Engineering Controls encompass a variety of engineered remedies to contain and/or reduce contamination, and/or physical barriers intended to limit access to property. ECs include fences, signs, guards, landfill caps, provision of potable water, slurry walls, sheet pile (vertical caps), pumping and treatment of groundwater, monitoring wells, and vapor extraction systems.

Date of Government Version: 06/23/2023	Source: Department of Environmental Protection
Date Data Arrived at EDR: 06/23/2023	Telephone: 850-245-8927
Date Made Active in Reports: 09/12/2023	Last EDR Contact: 09/26/2023
Number of Days to Update: 81	Next Scheduled EDR Contact: 01/08/2024
	Data Release Frequency: Semi-Annually

Inst Control: Institutional Controls Registry

The registry is a database of all contaminated sites in the state of Florida which are subject to institutional and engineering controls.

Date of Government Version: 06/23/2023	Source: Department of Environmental Protection
Date Data Arrived at EDR: 06/23/2023	Telephone: 850-245-8927
Date Made Active in Reports: 09/12/2023	Last EDR Contact: 09/26/2023
Number of Days to Update: 81	Next Scheduled EDR Contact: 01/08/2024
	Data Release Frequency: Semi-Annually

Lists of state and tribal voluntary cleanup sites

INDIAN VCP R1: Voluntary Cleanup Priority Listing

A listing of voluntary cleanup priority sites located on Indian Land located in Region 1.

Date of Government Version: 07/27/2015	Source: EPA, Region 1
Date Data Arrived at EDR: 09/29/2015	Telephone: 617-918-1102
Date Made Active in Reports: 02/18/2016	Last EDR Contact: 09/12/2023
Number of Days to Update: 142	Next Scheduled EDR Contact: 01/01/2024
	Data Release Frequency: Varies

VCP: Voluntary Cleanup Sites

Listing of closed and active voluntary cleanup sites.

GOVERNMENT RECORDS SEARCHED / DATA CURRENCY TRACKING

Date of Government Version: 07/01/2022
Date Data Arrived at EDR: 08/11/2022
Date Made Active in Reports: 11/02/2022
Number of Days to Update: 83

Source: Department of Environmental Protection
Telephone: 850-245-8705
Last EDR Contact: 08/18/2023
Next Scheduled EDR Contact: 11/27/2023
Data Release Frequency: Varies

INDIAN VCP R7: Voluntary Cleanup Priority Listing

A listing of voluntary cleanup priority sites located on Indian Land located in Region 7.

Date of Government Version: 03/20/2008
Date Data Arrived at EDR: 04/22/2008
Date Made Active in Reports: 05/19/2008
Number of Days to Update: 27

Source: EPA, Region 7
Telephone: 913-551-7365
Last EDR Contact: 07/08/2021
Next Scheduled EDR Contact: 07/20/2009
Data Release Frequency: Varies

Lists of state and tribal brownfield sites

BSRA: Brownfield Site Rehabilitation Agreements Listing

The BSRA provides DEP and the public assurance that site rehabilitation will be conducted in accordance with Florida Statutes and DEP's Contaminated Site Cleanup Criteria rule. In addition, the BSRA provides limited liability protection for the voluntary responsible party. The BSRA contains various commitments by the voluntary responsible party, including milestones for completion of site rehabilitation tasks and submittal of technical reports and plans. It also contains a commitment by DEP to review technical reports according to an agreed upon schedule. Only those brownfield sites with an executed BSRA are eligible to apply for a voluntary cleanup tax credit incentive pursuant to Section 376.30781, Florida Statutes.

Date of Government Version: 05/09/2023
Date Data Arrived at EDR: 06/23/2023
Date Made Active in Reports: 09/12/2023
Number of Days to Update: 81

Source: Department of Environmental Protection
Telephone: 850-245-8934
Last EDR Contact: 09/26/2023
Next Scheduled EDR Contact: 01/08/2024
Data Release Frequency: Varies

BROWNFIELDS: Brownfields Sites Database

Brownfields are defined by the Florida Department of Environmental Protection (FDEP) as abandoned, idled, or underused industrial and commercial facilities where expansion or redevelopment is complicated by real or perceived environmental contamination.

Date of Government Version: 03/08/2023
Date Data Arrived at EDR: 03/28/2023
Date Made Active in Reports: 06/15/2023
Number of Days to Update: 79

Source: Department of Environmental Protection
Telephone: 850-245-8927
Last EDR Contact: 09/28/2023
Next Scheduled EDR Contact: 01/08/2024
Data Release Frequency: Semi-Annually

BROWNFIELDS AREAS: Brownfields Areas Database

A "brownfield area" means a contiguous area of one or more brownfield sites, some of which may not be contaminated, that has been designated as such by a local government resolution. Such areas may include all or portions of community redevelopment areas, enterprise zones, empowerment zones, other such designated economically deprived communities and areas, and Environmental Protection Agency (EPA) designated brownfield pilot projects. This layer provides a polygon representation of the boundaries of these designated Brownfield Areas in Florida.

Date of Government Version: 04/21/2023
Date Data Arrived at EDR: 06/23/2023
Date Made Active in Reports: 09/12/2023
Number of Days to Update: 81

Source: Department of Environmental Protection
Telephone: 850-245-8934
Last EDR Contact: 09/26/2023
Next Scheduled EDR Contact: 01/08/2024
Data Release Frequency: Quarterly

ADDITIONAL ENVIRONMENTAL RECORDS

Local Brownfield lists

GOVERNMENT RECORDS SEARCHED / DATA CURRENCY TRACKING

US BROWNFIELDS: A Listing of Brownfields Sites

Brownfields are real property, the expansion, redevelopment, or reuse of which may be complicated by the presence or potential presence of a hazardous substance, pollutant, or contaminant. Cleaning up and reinvesting in these properties takes development pressures off of undeveloped, open land, and both improves and protects the environment. Assessment, Cleanup and Redevelopment Exchange System (ACRES) stores information reported by EPA Brownfields grant recipients on brownfields properties assessed or cleaned up with grant funding as well as information on Targeted Brownfields Assessments performed by EPA Regions. A listing of ACRES Brownfield sites is obtained from Cleanups in My Community. Cleanups in My Community provides information on Brownfields properties for which information is reported back to EPA, as well as areas served by Brownfields grant programs.

Date of Government Version: 04/06/2023	Source: Environmental Protection Agency
Date Data Arrived at EDR: 04/13/2023	Telephone: 202-566-2777
Date Made Active in Reports: 04/19/2023	Last EDR Contact: 08/30/2023
Number of Days to Update: 6	Next Scheduled EDR Contact: 12/25/2023
	Data Release Frequency: Semi-Annually

Local Lists of Landfill / Solid Waste Disposal Sites

SWRCY: Recycling Centers

A listing of recycling centers located in the state of Florida.

Date of Government Version: 12/20/2022	Source: Department of Environmental Protection
Date Data Arrived at EDR: 01/10/2023	Telephone: 850-245-8718
Date Made Active in Reports: 03/27/2023	Last EDR Contact: 10/09/2023
Number of Days to Update: 76	Next Scheduled EDR Contact: 01/22/2024
	Data Release Frequency: Varies

INDIAN ODI: Report on the Status of Open Dumps on Indian Lands

Location of open dumps on Indian land.

Date of Government Version: 12/31/1998	Source: Environmental Protection Agency
Date Data Arrived at EDR: 12/03/2007	Telephone: 703-308-8245
Date Made Active in Reports: 01/24/2008	Last EDR Contact: 10/23/2023
Number of Days to Update: 52	Next Scheduled EDR Contact: 02/05/2024
	Data Release Frequency: Varies

ODI: Open Dump Inventory

An open dump is defined as a disposal facility that does not comply with one or more of the Part 257 or Part 258 Subtitle D Criteria.

Date of Government Version: 06/30/1985	Source: Environmental Protection Agency
Date Data Arrived at EDR: 08/09/2004	Telephone: 800-424-9346
Date Made Active in Reports: 09/17/2004	Last EDR Contact: 06/09/2004
Number of Days to Update: 39	Next Scheduled EDR Contact: N/A
	Data Release Frequency: No Update Planned

DEBRIS REGION 9: Torres Martinez Reservation Illegal Dump Site Locations

A listing of illegal dump sites location on the Torres Martinez Indian Reservation located in eastern Riverside County and northern Imperial County, California.

Date of Government Version: 01/12/2009	Source: EPA, Region 9
Date Data Arrived at EDR: 05/07/2009	Telephone: 415-947-4219
Date Made Active in Reports: 09/21/2009	Last EDR Contact: 10/10/2023
Number of Days to Update: 137	Next Scheduled EDR Contact: 01/29/2024
	Data Release Frequency: No Update Planned

IHS OPEN DUMPS: Open Dumps on Indian Land

A listing of all open dumps located on Indian Land in the United States.

GOVERNMENT RECORDS SEARCHED / DATA CURRENCY TRACKING

Date of Government Version: 04/01/2014
Date Data Arrived at EDR: 08/06/2014
Date Made Active in Reports: 01/29/2015
Number of Days to Update: 176

Source: Department of Health & Human Services, Indian Health Service
Telephone: 301-443-1452
Last EDR Contact: 07/27/2023
Next Scheduled EDR Contact: 11/13/2023
Data Release Frequency: Varies

Local Lists of Hazardous waste / Contaminated Sites

US HIST CDL: National Clandestine Laboratory Register

A listing of clandestine drug lab locations that have been removed from the DEAs National Clandestine Laboratory Register.

Date of Government Version: 05/22/2023
Date Data Arrived at EDR: 05/23/2023
Date Made Active in Reports: 07/10/2023
Number of Days to Update: 48

Source: Drug Enforcement Administration
Telephone: 202-307-1000
Last EDR Contact: 08/21/2023
Next Scheduled EDR Contact: 12/04/2023
Data Release Frequency: No Update Planned

PRIORITYCLEANERS: Priority Ranking List

The Florida Legislature has established a state-funded program to cleanup properties that are contaminated as a result of the operations of a drycleaning facility.

Date of Government Version: 03/16/2023
Date Data Arrived at EDR: 05/08/2023
Date Made Active in Reports: 08/02/2023
Number of Days to Update: 86

Source: Department of Environmental Protection
Telephone: 850-245-8927
Last EDR Contact: 08/08/2023
Next Scheduled EDR Contact: 11/20/2023
Data Release Frequency: Varies

FL SITES: Sites List

This summary status report was developed from a number of lists including the Eckhardt list, the Moffitt list, the EPA Hazardous Waste Sites list, EPA's Emergency & Remedial Response information System list (RCRA Section 3012) & existing department lists such as the obsolete uncontrolled Hazardous Waste Sites list. This list is no longer updated.

Date of Government Version: 12/31/1989
Date Data Arrived at EDR: 05/09/1994
Date Made Active in Reports: 08/04/1994
Number of Days to Update: 87

Source: Department of Environmental Protection
Telephone: 850-245-8705
Last EDR Contact: 03/24/1994
Next Scheduled EDR Contact: N/A
Data Release Frequency: No Update Planned

US CDL: Clandestine Drug Labs

A listing of clandestine drug lab locations. The U.S. Department of Justice ("the Department") provides this web site as a public service. It contains addresses of some locations where law enforcement agencies reported they found chemicals or other items that indicated the presence of either clandestine drug laboratories or dumpsites. In most cases, the source of the entries is not the Department, and the Department has not verified the entry and does not guarantee its accuracy. Members of the public must verify the accuracy of all entries by, for example, contacting local law enforcement and local health departments.

Date of Government Version: 05/22/2023
Date Data Arrived at EDR: 05/23/2023
Date Made Active in Reports: 07/10/2023
Number of Days to Update: 48

Source: Drug Enforcement Administration
Telephone: 202-307-1000
Last EDR Contact: 08/21/2023
Next Scheduled EDR Contact: 12/04/2023
Data Release Frequency: Quarterly

Local Land Records

LIENS 2: CERCLA Lien Information

A Federal CERCLA ('Superfund') lien can exist by operation of law at any site or property at which EPA has spent Superfund monies. These monies are spent to investigate and address releases and threatened releases of contamination. CERCLIS provides information as to the identity of these sites and properties.

GOVERNMENT RECORDS SEARCHED / DATA CURRENCY TRACKING

Date of Government Version: 09/19/2023
Date Data Arrived at EDR: 10/03/2023
Date Made Active in Reports: 10/19/2023
Number of Days to Update: 16

Source: Environmental Protection Agency
Telephone: 202-564-6023
Last EDR Contact: 10/03/2023
Next Scheduled EDR Contact: 01/08/2024
Data Release Frequency: Semi-Annually

Records of Emergency Release Reports

HMIRS: Hazardous Materials Information Reporting System

Hazardous Materials Incident Report System. HMIRS contains hazardous material spill incidents reported to DOT.

Date of Government Version: 06/19/2023
Date Data Arrived at EDR: 06/23/2023
Date Made Active in Reports: 09/20/2023
Number of Days to Update: 89

Source: U.S. Department of Transportation
Telephone: 202-366-4555
Last EDR Contact: 09/20/2023
Next Scheduled EDR Contact: 01/01/2024
Data Release Frequency: Quarterly

SPILLS: Oil and Hazardous Materials Incidents

Statewide oil and hazardous materials inland incidents.

Date of Government Version: 06/27/2023
Date Data Arrived at EDR: 06/28/2023
Date Made Active in Reports: 09/14/2023
Number of Days to Update: 78

Source: Department of Environmental Protection
Telephone: 850-245-2010
Last EDR Contact: 09/27/2023
Next Scheduled EDR Contact: 01/15/2024
Data Release Frequency: Semi-Annually

SPILLS 90: SPILLS90 data from FirstSearch

Spills 90 includes those spill and release records available exclusively from FirstSearch databases. Typically, they may include chemical, oil and/or hazardous substance spills recorded after 1990. Duplicate records that are already included in EDR incident and release records are not included in Spills 90.

Date of Government Version: 12/10/2012
Date Data Arrived at EDR: 01/03/2013
Date Made Active in Reports: 03/04/2013
Number of Days to Update: 60

Source: FirstSearch
Telephone: N/A
Last EDR Contact: 01/03/2013
Next Scheduled EDR Contact: N/A
Data Release Frequency: No Update Planned

SPILLS 80: SPILLS80 data from FirstSearch

Spills 80 includes those spill and release records available from FirstSearch databases prior to 1990. Typically, they may include chemical, oil and/or hazardous substance spills recorded before 1990. Duplicate records that are already included in EDR incident and release records are not included in Spills 80.

Date of Government Version: 09/01/2001
Date Data Arrived at EDR: 01/03/2013
Date Made Active in Reports: 03/06/2013
Number of Days to Update: 62

Source: FirstSearch
Telephone: N/A
Last EDR Contact: 01/03/2013
Next Scheduled EDR Contact: N/A
Data Release Frequency: No Update Planned

Other Ascertainable Records

RCRA NonGen / NLR: RCRA - Non Generators / No Longer Regulated

RCRAInfo is EPA's comprehensive information system, providing access to data supporting the Resource Conservation and Recovery Act (RCRA) of 1976 and the Hazardous and Solid Waste Amendments (HSWA) of 1984. The database includes selective information on sites which generate, transport, store, treat and/or dispose of hazardous waste as defined by the Resource Conservation and Recovery Act (RCRA). Non-Generators do not presently generate hazardous waste.

Date of Government Version: 07/24/2023
Date Data Arrived at EDR: 07/31/2023
Date Made Active in Reports: 08/14/2023
Number of Days to Update: 14

Source: Environmental Protection Agency
Telephone: (404) 562-8651
Last EDR Contact: 09/20/2023
Next Scheduled EDR Contact: 01/01/2024
Data Release Frequency: Quarterly

GOVERNMENT RECORDS SEARCHED / DATA CURRENCY TRACKING

FUDS: Formerly Used Defense Sites

The listing includes locations of Formerly Used Defense Sites properties where the US Army Corps of Engineers is actively working or will take necessary cleanup actions.

Date of Government Version: 08/07/2023	Source: U.S. Army Corps of Engineers
Date Data Arrived at EDR: 08/15/2023	Telephone: 202-528-4285
Date Made Active in Reports: 10/10/2023	Last EDR Contact: 08/15/2023
Number of Days to Update: 56	Next Scheduled EDR Contact: 11/27/2023
	Data Release Frequency: Varies

DOD: Department of Defense Sites

This data set consists of federally owned or administered lands, administered by the Department of Defense, that have any area equal to or greater than 640 acres of the United States, Puerto Rico, and the U.S. Virgin Islands.

Date of Government Version: 06/07/2021	Source: USGS
Date Data Arrived at EDR: 07/13/2021	Telephone: 888-275-8747
Date Made Active in Reports: 03/09/2022	Last EDR Contact: 10/09/2023
Number of Days to Update: 239	Next Scheduled EDR Contact: 01/22/2024
	Data Release Frequency: Varies

FEDLAND: Federal and Indian Lands

Federally and Indian administrated lands of the United States. Lands included are administrated by: Army Corps of Engineers, Bureau of Reclamation, National Wild and Scenic River, National Wildlife Refuge, Public Domain Land, Wilderness, Wilderness Study Area, Wildlife Management Area, Bureau of Indian Affairs, Bureau of Land Management, Department of Justice, Forest Service, Fish and Wildlife Service, National Park Service.

Date of Government Version: 04/02/2018	Source: U.S. Geological Survey
Date Data Arrived at EDR: 04/11/2018	Telephone: 888-275-8747
Date Made Active in Reports: 11/06/2019	Last EDR Contact: 10/04/2023
Number of Days to Update: 574	Next Scheduled EDR Contact: 01/15/2024
	Data Release Frequency: N/A

SCRD DRYCLEANERS: State Coalition for Remediation of Drycleaners Listing

The State Coalition for Remediation of Drycleaners was established in 1998, with support from the U.S. EPA Office of Superfund Remediation and Technology Innovation. It is comprised of representatives of states with established drycleaner remediation programs. Currently the member states are Alabama, Connecticut, Florida, Illinois, Kansas, Minnesota, Missouri, North Carolina, Oregon, South Carolina, Tennessee, Texas, and Wisconsin.

Date of Government Version: 07/30/2021	Source: Environmental Protection Agency
Date Data Arrived at EDR: 02/03/2023	Telephone: 615-532-8599
Date Made Active in Reports: 02/10/2023	Last EDR Contact: 08/01/2023
Number of Days to Update: 7	Next Scheduled EDR Contact: 11/20/2023
	Data Release Frequency: Varies

US FIN ASSUR: Financial Assurance Information

All owners and operators of facilities that treat, store, or dispose of hazardous waste are required to provide proof that they will have sufficient funds to pay for the clean up, closure, and post-closure care of their facilities.

Date of Government Version: 06/19/2023	Source: Environmental Protection Agency
Date Data Arrived at EDR: 06/20/2023	Telephone: 202-566-1917
Date Made Active in Reports: 08/14/2023	Last EDR Contact: 09/20/2023
Number of Days to Update: 55	Next Scheduled EDR Contact: 01/01/2024
	Data Release Frequency: Quarterly

EPA WATCH LIST: EPA WATCH LIST

EPA maintains a "Watch List" to facilitate dialogue between EPA, state and local environmental agencies on enforcement matters relating to facilities with alleged violations identified as either significant or high priority. Being on the Watch List does not mean that the facility has actually violated the law only that an investigation by EPA or a state or local environmental agency has led those organizations to allege that an unproven violation has in fact occurred. Being on the Watch List does not represent a higher level of concern regarding the alleged violations that were detected, but instead indicates cases requiring additional dialogue between EPA, state and local agencies - primarily because of the length of time the alleged violation has gone unaddressed or unresolved.

GOVERNMENT RECORDS SEARCHED / DATA CURRENCY TRACKING

Date of Government Version: 08/30/2013
Date Data Arrived at EDR: 03/21/2014
Date Made Active in Reports: 06/17/2014
Number of Days to Update: 88

Source: Environmental Protection Agency
Telephone: 617-520-3000
Last EDR Contact: 07/31/2023
Next Scheduled EDR Contact: 11/13/2023
Data Release Frequency: Quarterly

2020 COR ACTION: 2020 Corrective Action Program List

The EPA has set ambitious goals for the RCRA Corrective Action program by creating the 2020 Corrective Action Universe. This RCRA cleanup baseline includes facilities expected to need corrective action. The 2020 universe contains a wide variety of sites. Some properties are heavily contaminated while others were contaminated but have since been cleaned up. Still others have not been fully investigated yet, and may require little or no remediation. Inclusion in the 2020 Universe does not necessarily imply failure on the part of a facility to meet its RCRA obligations.

Date of Government Version: 09/30/2017
Date Data Arrived at EDR: 05/08/2018
Date Made Active in Reports: 07/20/2018
Number of Days to Update: 73

Source: Environmental Protection Agency
Telephone: 703-308-4044
Last EDR Contact: 08/03/2023
Next Scheduled EDR Contact: 11/13/2023
Data Release Frequency: Varies

TSCA: Toxic Substances Control Act

Toxic Substances Control Act. TSCA identifies manufacturers and importers of chemical substances included on the TSCA Chemical Substance Inventory list. It includes data on the production volume of these substances by plant site.

Date of Government Version: 12/31/2020
Date Data Arrived at EDR: 06/14/2022
Date Made Active in Reports: 03/24/2023
Number of Days to Update: 283

Source: EPA
Telephone: 202-260-5521
Last EDR Contact: 09/15/2023
Next Scheduled EDR Contact: 12/25/2023
Data Release Frequency: Every 4 Years

TRIS: Toxic Chemical Release Inventory System

Toxic Release Inventory System. TRIS identifies facilities which release toxic chemicals to the air, water and land in reportable quantities under SARA Title III Section 313.

Date of Government Version: 12/31/2021
Date Data Arrived at EDR: 02/16/2023
Date Made Active in Reports: 05/02/2023
Number of Days to Update: 75

Source: EPA
Telephone: 202-566-0250
Last EDR Contact: 08/18/2023
Next Scheduled EDR Contact: 11/27/2023
Data Release Frequency: Annually

SSTS: Section 7 Tracking Systems

Section 7 of the Federal Insecticide, Fungicide and Rodenticide Act, as amended (92 Stat. 829) requires all registered pesticide-producing establishments to submit a report to the Environmental Protection Agency by March 1st each year. Each establishment must report the types and amounts of pesticides, active ingredients and devices being produced, and those having been produced and sold or distributed in the past year.

Date of Government Version: 07/17/2023
Date Data Arrived at EDR: 07/18/2023
Date Made Active in Reports: 10/10/2023
Number of Days to Update: 84

Source: EPA
Telephone: 202-564-4203
Last EDR Contact: 10/20/2023
Next Scheduled EDR Contact: 01/29/2024
Data Release Frequency: Annually

ROD: Records Of Decision

Record of Decision. ROD documents mandate a permanent remedy at an NPL (Superfund) site containing technical and health information to aid in the cleanup.

Date of Government Version: 09/19/2023
Date Data Arrived at EDR: 10/03/2023
Date Made Active in Reports: 10/19/2023
Number of Days to Update: 16

Source: EPA
Telephone: 703-416-0223
Last EDR Contact: 10/03/2023
Next Scheduled EDR Contact: 12/11/2023
Data Release Frequency: Annually

GOVERNMENT RECORDS SEARCHED / DATA CURRENCY TRACKING

RMP: Risk Management Plans

When Congress passed the Clean Air Act Amendments of 1990, it required EPA to publish regulations and guidance for chemical accident prevention at facilities using extremely hazardous substances. The Risk Management Program Rule (RMP Rule) was written to implement Section 112(r) of these amendments. The rule, which built upon existing industry codes and standards, requires companies of all sizes that use certain flammable and toxic substances to develop a Risk Management Program, which includes a(n): Hazard assessment that details the potential effects of an accidental release, an accident history of the last five years, and an evaluation of worst-case and alternative accidental releases; Prevention program that includes safety precautions and maintenance, monitoring, and employee training measures; and Emergency response program that spells out emergency health care, employee training measures and procedures for informing the public and response agencies (e.g the fire department) should an accident occur.

Date of Government Version: 05/09/2023	Source: Environmental Protection Agency
Date Data Arrived at EDR: 06/29/2023	Telephone: 202-564-8600
Date Made Active in Reports: 09/25/2023	Last EDR Contact: 09/26/2023
Number of Days to Update: 88	Next Scheduled EDR Contact: 01/29/2024
	Data Release Frequency: Varies

RAATS: RCRA Administrative Action Tracking System

RCRA Administration Action Tracking System. RAATS contains records based on enforcement actions issued under RCRA pertaining to major violators and includes administrative and civil actions brought by the EPA. For administration actions after September 30, 1995, data entry in the RAATS database was discontinued. EPA will retain a copy of the database for historical records. It was necessary to terminate RAATS because a decrease in agency resources made it impossible to continue to update the information contained in the database.

Date of Government Version: 04/17/1995	Source: EPA
Date Data Arrived at EDR: 07/03/1995	Telephone: 202-564-4104
Date Made Active in Reports: 08/07/1995	Last EDR Contact: 06/02/2008
Number of Days to Update: 35	Next Scheduled EDR Contact: 09/01/2008
	Data Release Frequency: No Update Planned

PRP: Potentially Responsible Parties

A listing of verified Potentially Responsible Parties

Date of Government Version: 09/19/2023	Source: EPA
Date Data Arrived at EDR: 10/03/2023	Telephone: 202-564-6023
Date Made Active in Reports: 10/19/2023	Last EDR Contact: 10/03/2023
Number of Days to Update: 16	Next Scheduled EDR Contact: 11/13/2023
	Data Release Frequency: Quarterly

PADS: PCB Activity Database System

PCB Activity Database. PADS Identifies generators, transporters, commercial storers and/or brokers and disposers of PCB's who are required to notify the EPA of such activities.

Date of Government Version: 03/20/2023	Source: EPA
Date Data Arrived at EDR: 04/04/2023	Telephone: 202-566-0500
Date Made Active in Reports: 06/09/2023	Last EDR Contact: 10/06/2023
Number of Days to Update: 66	Next Scheduled EDR Contact: 01/15/2024
	Data Release Frequency: Annually

ICIS: Integrated Compliance Information System

The Integrated Compliance Information System (ICIS) supports the information needs of the national enforcement and compliance program as well as the unique needs of the National Pollutant Discharge Elimination System (NPDES) program.

Date of Government Version: 11/18/2016	Source: Environmental Protection Agency
Date Data Arrived at EDR: 11/23/2016	Telephone: 202-564-2501
Date Made Active in Reports: 02/10/2017	Last EDR Contact: 09/27/2023
Number of Days to Update: 79	Next Scheduled EDR Contact: 01/15/2024
	Data Release Frequency: Quarterly

GOVERNMENT RECORDS SEARCHED / DATA CURRENCY TRACKING

FTTS: FIFRA/ TSCA Tracking System - FIFRA (Federal Insecticide, Fungicide, & Rodenticide Act)/TSCA (Toxic Substances Control Act)

FTTS tracks administrative cases and pesticide enforcement actions and compliance activities related to FIFRA, TSCA and EPCRA (Emergency Planning and Community Right-to-Know Act). To maintain currency, EDR contacts the Agency on a quarterly basis.

Date of Government Version: 04/09/2009
Date Data Arrived at EDR: 04/16/2009
Date Made Active in Reports: 05/11/2009
Number of Days to Update: 25

Source: EPA/Office of Prevention, Pesticides and Toxic Substances
Telephone: 202-566-1667
Last EDR Contact: 08/18/2017
Next Scheduled EDR Contact: 12/04/2017
Data Release Frequency: No Update Planned

FTTS INSP: FIFRA/ TSCA Tracking System - FIFRA (Federal Insecticide, Fungicide, & Rodenticide Act)/TSCA (Toxic Substances Control Act)

A listing of FIFRA/TSCA Tracking System (FTTS) inspections and enforcements.

Date of Government Version: 04/09/2009
Date Data Arrived at EDR: 04/16/2009
Date Made Active in Reports: 05/11/2009
Number of Days to Update: 25

Source: EPA
Telephone: 202-566-1667
Last EDR Contact: 08/18/2017
Next Scheduled EDR Contact: 12/04/2017
Data Release Frequency: No Update Planned

MLTS: Material Licensing Tracking System

MLTS is maintained by the Nuclear Regulatory Commission and contains a list of approximately 8,100 sites which possess or use radioactive materials and which are subject to NRC licensing requirements. To maintain currency, EDR contacts the Agency on a quarterly basis.

Date of Government Version: 07/20/2023
Date Data Arrived at EDR: 09/01/2023
Date Made Active in Reports: 09/20/2023
Number of Days to Update: 19

Source: Nuclear Regulatory Commission
Telephone: 301-415-0717
Last EDR Contact: 10/10/2023
Next Scheduled EDR Contact: 01/29/2024
Data Release Frequency: Quarterly

COAL ASH DOE: Steam-Electric Plant Operation Data

A listing of power plants that store ash in surface ponds.

Date of Government Version: 12/31/2021
Date Data Arrived at EDR: 04/14/2023
Date Made Active in Reports: 07/10/2023
Number of Days to Update: 87

Source: Department of Energy
Telephone: 202-586-8719
Last EDR Contact: 09/01/2023
Next Scheduled EDR Contact: 12/11/2023
Data Release Frequency: Varies

COAL ASH EPA: Coal Combustion Residues Surface Impoundments List

A listing of coal combustion residues surface impoundments with high hazard potential ratings.

Date of Government Version: 01/12/2017
Date Data Arrived at EDR: 03/05/2019
Date Made Active in Reports: 11/11/2019
Number of Days to Update: 251

Source: Environmental Protection Agency
Telephone: N/A
Last EDR Contact: 08/28/2023
Next Scheduled EDR Contact: 12/11/2023
Data Release Frequency: Varies

PCB TRANSFORMER: PCB Transformer Registration Database

The database of PCB transformer registrations that includes all PCB registration submittals.

Date of Government Version: 09/13/2019
Date Data Arrived at EDR: 11/06/2019
Date Made Active in Reports: 02/10/2020
Number of Days to Update: 96

Source: Environmental Protection Agency
Telephone: 202-566-0517
Last EDR Contact: 08/03/2023
Next Scheduled EDR Contact: 11/13/2023
Data Release Frequency: Varies

RADINFO: Radiation Information Database

The Radiation Information Database (RADINFO) contains information about facilities that are regulated by U.S. Environmental Protection Agency (EPA) regulations for radiation and radioactivity.

GOVERNMENT RECORDS SEARCHED / DATA CURRENCY TRACKING

Date of Government Version: 07/01/2019
Date Data Arrived at EDR: 07/01/2019
Date Made Active in Reports: 09/23/2019
Number of Days to Update: 84

Source: Environmental Protection Agency
Telephone: 202-343-9775
Last EDR Contact: 09/22/2023
Next Scheduled EDR Contact: 01/08/2024
Data Release Frequency: Quarterly

HIST FTTS: FIFRA/TSCA Tracking System Administrative Case Listing

A complete administrative case listing from the FIFRA/TSCA Tracking System (FTTS) for all ten EPA regions. The information was obtained from the National Compliance Database (NCDB). NCDB supports the implementation of FIFRA (Federal Insecticide, Fungicide, and Rodenticide Act) and TSCA (Toxic Substances Control Act). Some EPA regions are now closing out records. Because of that, and the fact that some EPA regions are not providing EPA Headquarters with updated records, it was decided to create a HIST FTTS database. It included records that may not be included in the newer FTTS database updates. This database is no longer updated.

Date of Government Version: 10/19/2006
Date Data Arrived at EDR: 03/01/2007
Date Made Active in Reports: 04/10/2007
Number of Days to Update: 40

Source: Environmental Protection Agency
Telephone: 202-564-2501
Last EDR Contact: 12/17/2007
Next Scheduled EDR Contact: 03/17/2008
Data Release Frequency: No Update Planned

HIST FTTS INSP: FIFRA/TSCA Tracking System Inspection & Enforcement Case Listing

A complete inspection and enforcement case listing from the FIFRA/TSCA Tracking System (FTTS) for all ten EPA regions. The information was obtained from the National Compliance Database (NCDB). NCDB supports the implementation of FIFRA (Federal Insecticide, Fungicide, and Rodenticide Act) and TSCA (Toxic Substances Control Act). Some EPA regions are now closing out records. Because of that, and the fact that some EPA regions are not providing EPA Headquarters with updated records, it was decided to create a HIST FTTS database. It included records that may not be included in the newer FTTS database updates. This database is no longer updated.

Date of Government Version: 10/19/2006
Date Data Arrived at EDR: 03/01/2007
Date Made Active in Reports: 04/10/2007
Number of Days to Update: 40

Source: Environmental Protection Agency
Telephone: 202-564-2501
Last EDR Contact: 12/17/2008
Next Scheduled EDR Contact: 03/17/2008
Data Release Frequency: No Update Planned

DOT OPS: Incident and Accident Data

Department of Transportation, Office of Pipeline Safety Incident and Accident data.

Date of Government Version: 01/02/2020
Date Data Arrived at EDR: 01/28/2020
Date Made Active in Reports: 04/17/2020
Number of Days to Update: 80

Source: Department of Transportation, Office of Pipeline Safety
Telephone: 202-366-4595
Last EDR Contact: 10/04/2023
Next Scheduled EDR Contact: 02/05/2024
Data Release Frequency: Quarterly

CONSENT: Superfund (CERCLA) Consent Decrees

Major legal settlements that establish responsibility and standards for cleanup at NPL (Superfund) sites. Released periodically by United States District Courts after settlement by parties to litigation matters.

Date of Government Version: 06/30/2023
Date Data Arrived at EDR: 07/19/2023
Date Made Active in Reports: 10/10/2023
Number of Days to Update: 83

Source: Department of Justice, Consent Decree Library
Telephone: Varies
Last EDR Contact: 10/03/2023
Next Scheduled EDR Contact: 01/15/2024
Data Release Frequency: Varies

BRS: Biennial Reporting System

The Biennial Reporting System is a national system administered by the EPA that collects data on the generation and management of hazardous waste. BRS captures detailed data from two groups: Large Quantity Generators (LQG) and Treatment, Storage, and Disposal Facilities.

Date of Government Version: 12/31/2021
Date Data Arrived at EDR: 03/09/2023
Date Made Active in Reports: 03/20/2023
Number of Days to Update: 11

Source: EPA/NTIS
Telephone: 800-424-9346
Last EDR Contact: 09/20/2023
Next Scheduled EDR Contact: 01/01/2024
Data Release Frequency: Biennially

GOVERNMENT RECORDS SEARCHED / DATA CURRENCY TRACKING

INDIAN RESERV: Indian Reservations

This map layer portrays Indian administered lands of the United States that have any area equal to or greater than 640 acres.

Date of Government Version: 12/31/2014	Source: USGS
Date Data Arrived at EDR: 07/14/2015	Telephone: 202-208-3710
Date Made Active in Reports: 01/10/2017	Last EDR Contact: 10/02/2023
Number of Days to Update: 546	Next Scheduled EDR Contact: 01/15/2024
	Data Release Frequency: Semi-Annually

FUSRAP: Formerly Utilized Sites Remedial Action Program

DOE established the Formerly Utilized Sites Remedial Action Program (FUSRAP) in 1974 to remediate sites where radioactive contamination remained from Manhattan Project and early U.S. Atomic Energy Commission (AEC) operations.

Date of Government Version: 03/03/2023	Source: Department of Energy
Date Data Arrived at EDR: 03/03/2023	Telephone: 202-586-3559
Date Made Active in Reports: 06/09/2023	Last EDR Contact: 07/26/2023
Number of Days to Update: 98	Next Scheduled EDR Contact: 11/13/2023
	Data Release Frequency: Varies

UMTRA: Uranium Mill Tailings Sites

Uranium ore was mined by private companies for federal government use in national defense programs. When the mills shut down, large piles of the sand-like material (mill tailings) remain after uranium has been extracted from the ore. Levels of human exposure to radioactive materials from the piles are low; however, in some cases tailings were used as construction materials before the potential health hazards of the tailings were recognized.

Date of Government Version: 08/30/2019	Source: Department of Energy
Date Data Arrived at EDR: 11/15/2019	Telephone: 505-845-0011
Date Made Active in Reports: 01/28/2020	Last EDR Contact: 08/10/2023
Number of Days to Update: 74	Next Scheduled EDR Contact: 11/27/2023
	Data Release Frequency: Varies

LEAD SMELTER 1: Lead Smelter Sites

A listing of former lead smelter site locations.

Date of Government Version: 09/19/2023	Source: Environmental Protection Agency
Date Data Arrived at EDR: 10/03/2023	Telephone: 703-603-8787
Date Made Active in Reports: 10/19/2023	Last EDR Contact: 10/03/2023
Number of Days to Update: 16	Next Scheduled EDR Contact: 01/08/2024
	Data Release Frequency: Varies

LEAD SMELTER 2: Lead Smelter Sites

A list of several hundred sites in the U.S. where secondary lead smelting was done from 1931 and 1964. These sites may pose a threat to public health through ingestion or inhalation of contaminated soil or dust

Date of Government Version: 04/05/2001	Source: American Journal of Public Health
Date Data Arrived at EDR: 10/27/2010	Telephone: 703-305-6451
Date Made Active in Reports: 12/02/2010	Last EDR Contact: 12/02/2009
Number of Days to Update: 36	Next Scheduled EDR Contact: N/A
	Data Release Frequency: No Update Planned

US AIRS (AFS): Aerometric Information Retrieval System Facility Subsystem (AFS)

The database is a sub-system of Aerometric Information Retrieval System (AIRS). AFS contains compliance data on air pollution point sources regulated by the U.S. EPA and/or state and local air regulatory agencies. This information comes from source reports by various stationary sources of air pollution, such as electric power plants, steel mills, factories, and universities, and provides information about the air pollutants they produce. Action, air program, air program pollutant, and general level plant data. It is used to track emissions and compliance data from industrial plants.

GOVERNMENT RECORDS SEARCHED / DATA CURRENCY TRACKING

Date of Government Version: 10/12/2016
Date Data Arrived at EDR: 10/26/2016
Date Made Active in Reports: 02/03/2017
Number of Days to Update: 100

Source: EPA
Telephone: 202-564-2496
Last EDR Contact: 09/26/2017
Next Scheduled EDR Contact: 01/08/2018
Data Release Frequency: Annually

US AIRS MINOR: Air Facility System Data A listing of minor source facilities.

Date of Government Version: 10/12/2016
Date Data Arrived at EDR: 10/26/2016
Date Made Active in Reports: 02/03/2017
Number of Days to Update: 100

Source: EPA
Telephone: 202-564-2496
Last EDR Contact: 09/26/2017
Next Scheduled EDR Contact: 01/08/2018
Data Release Frequency: Annually

US MINES: Mines Master Index File

Contains all mine identification numbers issued for mines active or opened since 1971. The data also includes violation information.

Date of Government Version: 05/01/2023
Date Data Arrived at EDR: 05/24/2023
Date Made Active in Reports: 07/24/2023
Number of Days to Update: 61

Source: Department of Labor, Mine Safety and Health Administration
Telephone: 303-231-5959
Last EDR Contact: 08/22/2023
Next Scheduled EDR Contact: 12/04/2023
Data Release Frequency: Semi-Annually

MINES VIOLATIONS: MSHA Violation Assessment Data

Mines violation and assessment information. Department of Labor, Mine Safety & Health Administration.

Date of Government Version: 07/05/2023
Date Data Arrived at EDR: 07/05/2023
Date Made Active in Reports: 09/25/2023
Number of Days to Update: 82

Source: DOL, Mine Safety & Health Admi
Telephone: 202-693-9424
Last EDR Contact: 10/04/2023
Next Scheduled EDR Contact: 11/20/2023
Data Release Frequency: Quarterly

US MINES 2: Ferrous and Nonferrous Metal Mines Database Listing

This map layer includes ferrous (ferrous metal mines are facilities that extract ferrous metals, such as iron ore or molybdenum) and nonferrous (Nonferrous metal mines are facilities that extract nonferrous metals, such as gold, silver, copper, zinc, and lead) metal mines in the United States.

Date of Government Version: 01/07/2022
Date Data Arrived at EDR: 02/24/2023
Date Made Active in Reports: 05/17/2023
Number of Days to Update: 82

Source: USGS
Telephone: 703-648-7709
Last EDR Contact: 08/24/2023
Next Scheduled EDR Contact: 12/04/2023
Data Release Frequency: Varies

US MINES 3: Active Mines & Mineral Plants Database Listing

Active Mines and Mineral Processing Plant operations for commodities monitored by the Minerals Information Team of the USGS.

Date of Government Version: 04/14/2011
Date Data Arrived at EDR: 06/08/2011
Date Made Active in Reports: 09/13/2011
Number of Days to Update: 97

Source: USGS
Telephone: 703-648-7709
Last EDR Contact: 08/24/2023
Next Scheduled EDR Contact: 12/04/2023
Data Release Frequency: Varies

ABANDONED MINES: Abandoned Mines

An inventory of land and water impacted by past mining (primarily coal mining) is maintained by OSMRE to provide information needed to implement the Surface Mining Control and Reclamation Act of 1977 (SMCRA). The inventory contains information on the location, type, and extent of AML impacts, as well as, information on the cost associated with the reclamation of those problems. The inventory is based upon field surveys by State, Tribal, and OSMRE program officials. It is dynamic to the extent that it is modified as new problems are identified and existing problems are reclaimed.

GOVERNMENT RECORDS SEARCHED / DATA CURRENCY TRACKING

Date of Government Version: 06/13/2023
Date Data Arrived at EDR: 06/14/2023
Date Made Active in Reports: 08/14/2023
Number of Days to Update: 61

Source: Department of Interior
Telephone: 202-208-2609
Last EDR Contact: 09/12/2023
Next Scheduled EDR Contact: 12/18/2023
Data Release Frequency: Quarterly

MINES MRDS: Mineral Resources Data System Mineral Resources Data System

Date of Government Version: 08/23/2022
Date Data Arrived at EDR: 11/22/2022
Date Made Active in Reports: 02/28/2023
Number of Days to Update: 98

Source: USGS
Telephone: 703-648-6533
Last EDR Contact: 08/24/2023
Next Scheduled EDR Contact: 12/04/2023
Data Release Frequency: Varies

FINDS: Facility Index System/Facility Registry System

Facility Index System. FINDS contains both facility information and 'pointers' to other sources that contain more detail. EDR includes the following FINDS databases in this report: PCS (Permit Compliance System), AIRS (Aerometric Information Retrieval System), DOCKET (Enforcement Docket used to manage and track information on civil judicial enforcement cases for all environmental statutes), FURS (Federal Underground Injection Control), C-DOCKET (Criminal Docket System used to track criminal enforcement actions for all environmental statutes), FFIS (Federal Facilities Information System), STATE (State Environmental Laws and Statutes), and PADS (PCB Activity Data System).

Date of Government Version: 05/04/2023
Date Data Arrived at EDR: 05/25/2023
Date Made Active in Reports: 07/24/2023
Number of Days to Update: 60

Source: EPA
Telephone: (404) 562-9900
Last EDR Contact: 09/28/2023
Next Scheduled EDR Contact: 12/11/2023
Data Release Frequency: Quarterly

UXO: Unexploded Ordnance Sites

A listing of unexploded ordnance site locations

Date of Government Version: 11/09/2021
Date Data Arrived at EDR: 10/20/2022
Date Made Active in Reports: 01/10/2023
Number of Days to Update: 82

Source: Department of Defense
Telephone: 703-704-1564
Last EDR Contact: 09/13/2023
Next Scheduled EDR Contact: 01/22/2024
Data Release Frequency: Varies

DOCKET HWC: Hazardous Waste Compliance Docket Listing

A complete list of the Federal Agency Hazardous Waste Compliance Docket Facilities.

Date of Government Version: 05/06/2021
Date Data Arrived at EDR: 05/21/2021
Date Made Active in Reports: 08/11/2021
Number of Days to Update: 82

Source: Environmental Protection Agency
Telephone: 202-564-0527
Last EDR Contact: 08/15/2023
Next Scheduled EDR Contact: 12/04/2023
Data Release Frequency: Varies

ECHO: Enforcement & Compliance History Information

ECHO provides integrated compliance and enforcement information for about 800,000 regulated facilities nationwide.

Date of Government Version: 06/24/2023
Date Data Arrived at EDR: 06/29/2023
Date Made Active in Reports: 09/25/2023
Number of Days to Update: 88

Source: Environmental Protection Agency
Telephone: 202-564-2280
Last EDR Contact: 10/03/2023
Next Scheduled EDR Contact: 01/15/2024
Data Release Frequency: Quarterly

FUELS PROGRAM: EPA Fuels Program Registered Listing

This listing includes facilities that are registered under the Part 80 (Code of Federal Regulations) EPA Fuels Programs. All companies now are required to submit new and updated registrations.

GOVERNMENT RECORDS SEARCHED / DATA CURRENCY TRACKING

Date of Government Version: 08/14/2023
Date Data Arrived at EDR: 08/15/2023
Date Made Active in Reports: 10/19/2023
Number of Days to Update: 65

Source: EPA
Telephone: 800-385-6164
Last EDR Contact: 08/15/2023
Next Scheduled EDR Contact: 11/27/2023
Data Release Frequency: Quarterly

PFAS NPL: Superfund Sites with PFAS Detections Information

EPA's Office of Land and Emergency Management and EPA Regional Offices maintain data describing what is known about site investigations, contamination, and remedial actions under the Comprehensive Environmental Response, Compensation, and Liability Act (CERCLA) where PFAS is present in the environment.

Date of Government Version: 07/05/2023
Date Data Arrived at EDR: 07/05/2023
Date Made Active in Reports: 10/02/2023
Number of Days to Update: 89

Source: Environmental Protection Agency
Telephone: 703-603-8895
Last EDR Contact: 10/03/2023
Next Scheduled EDR Contact: 01/15/2024
Data Release Frequency: Varies

PFAS FEDERAL SITES: Federal Sites PFAS Information

Several federal entities, such as the federal Superfund program, Department of Defense, National Aeronautics and Space Administration, Department of Transportation, and Department of Energy provided information for sites with known or suspected detections at federal facilities.

Date of Government Version: 07/05/2023
Date Data Arrived at EDR: 07/05/2023
Date Made Active in Reports: 10/02/2023
Number of Days to Update: 89

Source: Environmental Protection Agency
Telephone: 202-272-0167
Last EDR Contact: 10/03/2023
Next Scheduled EDR Contact: 01/15/2024
Data Release Frequency: Varies

PFAS TSCA: PFAS Manufacture and Imports Information

EPA issued the Chemical Data Reporting (CDR) Rule under the Toxic Substances Control Act (TSCA) and requires chemical manufacturers and facilities that manufacture or import chemical substances to report data to EPA. EPA publishes non-confidential business information (non-CBI) and includes descriptive information about each site, corporate parent, production volume, other manufacturing information, and processing and use information.

Date of Government Version: 07/05/2023
Date Data Arrived at EDR: 07/05/2023
Date Made Active in Reports: 10/02/2023
Number of Days to Update: 89

Source: Environmental Protection Agency
Telephone: 202-272-0167
Last EDR Contact: 10/03/2023
Next Scheduled EDR Contact: 01/15/2024
Data Release Frequency: Varies

PFAS TRIS: List of PFAS Added to the TRI

Section 7321 of the National Defense Authorization Act for Fiscal Year 2020 (NDAA) immediately added certain per- and polyfluoroalkyl substances (PFAS) to the list of chemicals covered by the Toxics Release Inventory (TRI) under Section 313 of the Emergency Planning and Community Right-to-Know Act (EPCRA) and provided a framework for additional PFAS to be added to TRI on an annual basis.

Date of Government Version: 07/05/2023
Date Data Arrived at EDR: 07/05/2023
Date Made Active in Reports: 10/02/2023
Number of Days to Update: 89

Source: Environmental Protection Agency
Telephone: 202-566-0250
Last EDR Contact: 10/03/2023
Next Scheduled EDR Contact: 01/15/2024
Data Release Frequency: Varies

PFAS RCRA MANIFEST: PFAS Transfers Identified In the RCRA Database Listing

To work around the lack of PFAS waste codes in the RCRA database, EPA developed the PFAS Transfers dataset by mining e-Manifest records containing at least one of these common PFAS keywords: PFAS, PFOA, PFOS, PERFL, AFFF, GENX, GEN-X (plus the VT waste codes). These keywords were searched for in the following text fields: Manifest handling instructions (MANIFEST_HANDLING_INSTR), Non-hazardous waste description (NON_HAZ_WASTE_DESCRIPTION), DOT printed information (DOT_PRINTED_INFORMATION), Waste line handling instructions (WASTE_LINE_HANDLING_INSTR), Waste residue comments (WASTE_RESIDUE_COMMENTS).

GOVERNMENT RECORDS SEARCHED / DATA CURRENCY TRACKING

Date of Government Version: 07/05/2023
Date Data Arrived at EDR: 07/05/2023
Date Made Active in Reports: 10/02/2023
Number of Days to Update: 89

Source: Environmental Protection Agency
Telephone: 202-272-0167
Last EDR Contact: 10/03/2023
Next Scheduled EDR Contact: 01/15/2024
Data Release Frequency: Varies

PFAS ATSDR: PFAS Contamination Site Location Listing

PFAS contamination site locations from the Department of Health & Human Services, Center for Disease Control & Prevention. ATSDR is involved at a number of PFAS-related sites, either directly or through assisting state and federal partners. As of now, most sites are related to drinking water contamination connected with PFAS production facilities or fire training areas where aqueous film-forming firefighting foam (AFFF) was regularly used.

Date of Government Version: 06/24/2020
Date Data Arrived at EDR: 03/17/2021
Date Made Active in Reports: 11/08/2022
Number of Days to Update: 601

Source: Department of Health & Human Services
Telephone: 202-741-5770
Last EDR Contact: 10/23/2023
Next Scheduled EDR Contact: 02/05/2024
Data Release Frequency: Varies

PFAS WQP: Ambient Environmental Sampling for PFAS

The Water Quality Portal (WQP) is a part of a modernized repository storing ambient sampling data for all environmental media and tissue samples. A wide range of federal, state, tribal and local governments, academic and non-governmental organizations and individuals submit project details and sampling results to this public repository. The information is commonly used for research and assessments of environmental quality.

Date of Government Version: 09/23/2023
Date Data Arrived at EDR: 10/03/2023
Date Made Active in Reports: 10/10/2023
Number of Days to Update: 7

Source: Environmental Protection Agency
Telephone: 202-272-0167
Last EDR Contact: 10/03/2023
Next Scheduled EDR Contact: 01/15/2024
Data Release Frequency: Varies

PFAS NPDES: Clean Water Act Discharge Monitoring Information

Any discharger of pollutants to waters of the United States from a point source must have a National Pollutant Discharge Elimination System (NPDES) permit. The process for obtaining limits involves the regulated entity (permittee) disclosing releases in a NPDES permit application and the permitting authority (typically the state but sometimes EPA) deciding whether to require monitoring or monitoring with limits. Caveats and Limitations: Less than half of states have required PFAS monitoring for at least one of their permittees and fewer states have established PFAS effluent limits for permittees. New rulemakings have been initiated that may increase the number of facilities monitoring for PFAS in the future.

Date of Government Version: 07/05/2023
Date Data Arrived at EDR: 07/05/2023
Date Made Active in Reports: 10/02/2023
Number of Days to Update: 89

Source: Environmental Protection Agency
Telephone: 202-272-0167
Last EDR Contact: 10/03/2023
Next Scheduled EDR Contact: 01/15/2024
Data Release Frequency: Varies

PFAS ECHO: Facilities in Industries that May Be Handling PFAS Listing

Regulators and the public have expressed interest in knowing which regulated entities may be using PFAS. EPA has developed a dataset from various sources that show which industries may be handling PFAS. Approximately 120,000 facilities subject to federal environmental programs have operated or currently operate in industry sectors with processes that may involve handling and/or release of PFAS.

Date of Government Version: 07/05/2023
Date Data Arrived at EDR: 07/05/2023
Date Made Active in Reports: 09/25/2023
Number of Days to Update: 82

Source: Environmental Protection Agency
Telephone: 202-272-0167
Last EDR Contact: 10/03/2023
Next Scheduled EDR Contact: 01/15/2024
Data Release Frequency: Varies

PFAS ECHO FIRE TRAINING: Facilities in Industries that May Be Handling PFAS Listing

A list of fire training sites was added to the Industry Sectors dataset using a keyword search on the permitted facility's name to identify sites where fire-fighting foam may have been used in training exercises. Additionally, you may view an example spreadsheet of the subset of fire training facility data, as well as the keywords used in selecting or deselecting a facility for the subset. as well as the keywords used in selecting or deselecting a facility for the subset. These keywords were tested to maximize accuracy in selecting facilities that may use fire-fighting foam in training exercises, however, due to the lack of a required reporting field in the data systems for designating fire training sites, this methodology may not identify all fire training sites or may potentially misidentify them.

GOVERNMENT RECORDS SEARCHED / DATA CURRENCY TRACKING

Date of Government Version: 07/05/2023
Date Data Arrived at EDR: 07/05/2023
Date Made Active in Reports: 09/25/2023
Number of Days to Update: 82

Source: Environmental Protection Agency
Telephone: 202-272-0167
Last EDR Contact: 10/03/2023
Next Scheduled EDR Contact: 01/15/2024
Data Release Frequency: Varies

PFAS PART 139 AIRPORT: All Certified Part 139 Airports PFAS Information Listing

Since July 1, 2006, all certified part 139 airports are required to have fire-fighting foam onsite that meet military specifications (MIL-F-24385) (14 CFR 139.317). To date, these military specification fire-fighting foams are fluorinated and have been historically used for training and extinguishing. The 2018 FAA Reauthorization Act has a provision stating that no later than October 2021, FAA shall not require the use of fluorinated AFFF. This provision does not prohibit the use of fluorinated AFFF at Part 139 civilian airports; it only prohibits FAA from mandating its use. The Federal Aviation Administration's document AC 150/5210-6D - Aircraft Fire Extinguishing Agents provides guidance on Aircraft Fire Extinguishing Agents, which includes Aqueous Film Forming Foam (AFFF).

Date of Government Version: 07/05/2023
Date Data Arrived at EDR: 07/05/2023
Date Made Active in Reports: 09/25/2023
Number of Days to Update: 82

Source: Environmental Protection Agency
Telephone: 202-272-0167
Last EDR Contact: 10/03/2023
Next Scheduled EDR Contact: 01/15/2024
Data Release Frequency: Varies

AQUEOUS FOAM NRC: Aqueous Foam Related Incidents Listing

The National Response Center (NRC) serves as an emergency call center that fields initial reports for pollution and railroad incidents and forwards that information to appropriate federal/state agencies for response. The spreadsheets posted to the NRC website contain initial incident data that has not been validated or investigated by a federal/state response agency. Response center calls from 1990 to the most recent complete calendar year where there was indication of Aqueous Film Forming Foam (AFFF) usage are included in this dataset. NRC calls may reference AFFF usage in the ?Material Involved? or ?Incident Description? fields.

Date of Government Version: 07/05/2023
Date Data Arrived at EDR: 07/06/2023
Date Made Active in Reports: 09/25/2023
Number of Days to Update: 81

Source: Environmental Protection Agency
Telephone: 202-267-2675
Last EDR Contact: 10/03/2023
Next Scheduled EDR Contact: 01/15/2024
Data Release Frequency: Varies

PCS: Permit Compliance System

PCS is a computerized management information system that contains data on National Pollutant Discharge Elimination System (NPDES) permit holding facilities. PCS tracks the permit, compliance, and enforcement status of NPDES facilities.

Date of Government Version: 07/14/2011
Date Data Arrived at EDR: 08/05/2011
Date Made Active in Reports: 09/29/2011
Number of Days to Update: 55

Source: EPA, Office of Water
Telephone: 202-564-2496
Last EDR Contact: 09/28/2023
Next Scheduled EDR Contact: 01/15/2024
Data Release Frequency: No Update Planned

PCS ENF: Enforcement data

No description is available for this data

Date of Government Version: 12/31/2014
Date Data Arrived at EDR: 02/05/2015
Date Made Active in Reports: 03/06/2015
Number of Days to Update: 29

Source: EPA
Telephone: 202-564-2497
Last EDR Contact: 09/28/2023
Next Scheduled EDR Contact: 01/15/2024
Data Release Frequency: Varies

BIOSOLIDS: ICIS-NPDES Biosolids Facility Data

The data reflects compliance information about facilities in the biosolids program.

Date of Government Version: 07/16/2023
Date Data Arrived at EDR: 07/18/2023
Date Made Active in Reports: 08/28/2023
Number of Days to Update: 41

Source: Environmental Protection Agency
Telephone: 202-564-4700
Last EDR Contact: 10/03/2023
Next Scheduled EDR Contact: 01/29/2024
Data Release Frequency: Varies

GOVERNMENT RECORDS SEARCHED / DATA CURRENCY TRACKING

PFAS: PFOS and PFOA stand for perfluorooctane sulfonate and perfluorooctanoic acid

PFOS and PFOA stand for perfluorooctane sulfonate and perfluorooctanoic acid, respectively. Both are fluorinated organic chemicals, part of a larger family of compounds referred to as perfluoroalkyl substances (PFASs).

Date of Government Version: 04/19/2023
Date Data Arrived at EDR: 04/20/2023
Date Made Active in Reports: 07/05/2023
Number of Days to Update: 76

Source: Department of Environmental Protection
Telephone: 850-245-8690
Last EDR Contact: 10/20/2023
Next Scheduled EDR Contact: 02/05/2024
Data Release Frequency: Varies

AQUEOUS FOAM: Former Fire Training Facility Assessments Listing

DEP has conducted initial environmental assessments related to the historic and current use of chemicals found in aqueous film forming foam (AFFF) at fire training facilities throughout Florida

Date of Government Version: 05/11/2023
Date Data Arrived at EDR: 05/16/2023
Date Made Active in Reports: 05/31/2023
Number of Days to Update: 15

Source: Department of Environmental Protection
Telephone: 850-245-8690
Last EDR Contact: 08/29/2023
Next Scheduled EDR Contact: 12/18/2023
Data Release Frequency: Varies

AIRS: Permitted Facilities Listing

A listing of Air Resources Management permits.

Date of Government Version: 07/19/2023
Date Data Arrived at EDR: 07/20/2023
Date Made Active in Reports: 08/16/2023
Number of Days to Update: 27

Source: Department of Environmental Protection
Telephone: 850-921-9558
Last EDR Contact: 10/20/2023
Next Scheduled EDR Contact: 11/06/2023
Data Release Frequency: Varies

ASBESTOS: Asbestos Notification Listing

Asbestos sites

Date of Government Version: 05/10/2023
Date Data Arrived at EDR: 05/11/2023
Date Made Active in Reports: 08/01/2023
Number of Days to Update: 82

Source: Department of Environmental Protection
Telephone: 850-717-9086
Last EDR Contact: 08/09/2023
Next Scheduled EDR Contact: 11/27/2023
Data Release Frequency: Varies

CLEANUP SITES: DEP Cleanup Sites - Contamination Locator Map Listing

This listing includes the locations of waste cleanup sites from various programs. The source of the cleanup site data includes Hazardous Waste programs, Site Investigation Section, Compliance and Enforcement Tracking, Drycleaning State Funded Cleanup Program (possibly other state funded cleanup), Storage Tank Contamination Monitoring.

Date of Government Version: 11/29/2022
Date Data Arrived at EDR: 02/21/2023
Date Made Active in Reports: 05/10/2023
Number of Days to Update: 78

Source: Department of Environmental Protection
Telephone: 866-282-0787
Last EDR Contact: 08/10/2023
Next Scheduled EDR Contact: 12/04/2023
Data Release Frequency: Quarterly

DEDB: Ethylene Dibromide Database Results

Ethylene dibromide (EDB), a soil fumigant, that has been detected in drinking water wells. The amount found exceeds the maximum contaminant level as stated in Chapter 62-550 or 520. It is a potential threat to public health when present in drinking water.

Date of Government Version: 06/13/2023
Date Data Arrived at EDR: 06/22/2023
Date Made Active in Reports: 09/12/2023
Number of Days to Update: 82

Source: Department of Environmental Protection
Telephone: 850-245-8335
Last EDR Contact: 09/07/2023
Next Scheduled EDR Contact: 12/25/2023
Data Release Frequency: Varies

GOVERNMENT RECORDS SEARCHED / DATA CURRENCY TRACKING

DRYCLEANERS: Drycleaning Facilities

The Drycleaners database, maintained by the Department of Environmental Protection, provides information about permitted dry cleaner facilities.

Date of Government Version: 07/17/2023	Source: Department of Environmental Protection
Date Data Arrived at EDR: 07/18/2023	Telephone: 850-245-8927
Date Made Active in Reports: 10/04/2023	Last EDR Contact: 10/17/2023
Number of Days to Update: 78	Next Scheduled EDR Contact: 01/29/2024
	Data Release Frequency: Semi-Annually

DWM CONTAM: DWM CONTAMINATED SITES

A listing of active or known sites. The listing includes sites that need cleanup but are not actively being working on because the agency currently does not have funding (primarily petroleum and drycleaning).

Date of Government Version: 10/12/2022	Source: Department of Environmental Protection
Date Data Arrived at EDR: 01/04/2023	Telephone: 850-245-7503
Date Made Active in Reports: 03/21/2023	Last EDR Contact: 10/04/2023
Number of Days to Update: 76	Next Scheduled EDR Contact: 01/15/2024
	Data Release Frequency: Varies

Financial Assurance 1: Financial Assurance Information Listing

A list of hazardous waste facilities required to provide financial assurance under RCRA.

Date of Government Version: 07/05/2023	Source: Department of Environmental Protection
Date Data Arrived at EDR: 07/25/2023	Telephone: 850-245-8793
Date Made Active in Reports: 10/11/2023	Last EDR Contact: 07/25/2023
Number of Days to Update: 78	Next Scheduled EDR Contact: 11/06/2023
	Data Release Frequency: Semi-Annually

Financial Assurance 2: Financial Assurance Information Listing

A listing of financial assurance information for solid waste facilities.

Date of Government Version: 07/05/2023	Source: Department of Environmental Protection
Date Data Arrived at EDR: 07/25/2023	Telephone: 850-245-8743
Date Made Active in Reports: 10/11/2023	Last EDR Contact: 07/25/2023
Number of Days to Update: 78	Next Scheduled EDR Contact: 11/06/2023
	Data Release Frequency: Semi-Annually

Financial Assurance 3: Financial Assurance Information Listing

A listing of financial assurance information for storage tanks sites.

Date of Government Version: 05/09/2023	Source: Department of Environmental Protection
Date Data Arrived at EDR: 05/10/2023	Telephone: 850-245-8853
Date Made Active in Reports: 08/02/2023	Last EDR Contact: 10/20/2023
Number of Days to Update: 84	Next Scheduled EDR Contact: 02/05/2024
	Data Release Frequency: Quarterly

FL Cattle Dip. Vats: Cattle Dipping Vats

From the 1910's through the 1950's, these vats were filled with an arsenic solution for the control and eradication of the cattle fever tick. Other pesticides, such as DDT, were also widely used. By State law, all cattle, horses, mules, goats, and other susceptible animals were required to be dipped every 14 days. Under certain circumstances, the arsenic and other pesticides remaining at the site may present an environmental or public health hazard.

Date of Government Version: 09/27/2019	Source: Department of Environmental Protection
Date Data Arrived at EDR: 01/10/2020	Telephone: 850-245-4444
Date Made Active in Reports: 02/11/2020	Last EDR Contact: 10/06/2023
Number of Days to Update: 32	Next Scheduled EDR Contact: 01/15/2024
	Data Release Frequency: No Update Planned

GOVERNMENT RECORDS SEARCHED / DATA CURRENCY TRACKING

HAZ WASTE: Hazardous Waste Information Listing

These hazardous waste facilities are inspected by the Counties and the data entered into a database; they may or may not be assigned an EPA ID number.

Date of Government Version: 05/15/2023	Source: Department of Environmental Protection
Date Data Arrived at EDR: 05/16/2023	Telephone: 850-245-8705
Date Made Active in Reports: 09/26/2023	Last EDR Contact: 08/14/2023
Number of Days to Update: 133	Next Scheduled EDR Contact: 11/27/2023
	Data Release Frequency: Quarterly

HW GEN: Hazardous Waste Generators

Small Quantity Hazardous Waste Generators are regulated under the federal Resource Conservation and Recovery Act (RCRA) and applicable state regulations as generators of hazardous wastes in quantities greater than 100 Kg but less than 1,000 Kg in any one calendar month. Large Quantity Generators of Hazardous Waste are tracked in this coverage based on their notification to the Department of Environmental Protection as to their handler status, or based on inspections conducted at their facilities. These facilities are regulated under the federal Resource Conservation and Recovery Act (RCRA) and applicable state regulations as generators of hazardous wastes in quantities equal to or greater than 1,000 Kg in any one calendar month.

Date of Government Version: 05/16/2023	Source: Department of Environmental Protection
Date Data Arrived at EDR: 06/15/2023	Telephone: 850-245-8758
Date Made Active in Reports: 09/06/2023	Last EDR Contact: 09/20/2023
Number of Days to Update: 83	Next Scheduled EDR Contact: 01/01/2024
	Data Release Frequency: Quarterly

RESP PARTY: Responsible Party Sites Listing

Open, inactive and closed responsible party sites

Date of Government Version: 06/23/2023	Source: Department of Environmental Protection
Date Data Arrived at EDR: 06/23/2023	Telephone: 850-245-8758
Date Made Active in Reports: 09/12/2023	Last EDR Contact: 09/26/2023
Number of Days to Update: 81	Next Scheduled EDR Contact: 01/08/2024
	Data Release Frequency: Quarterly

SOLCP: State-Owned Lands Cleanup Program Listing

The State-Owned Lands Cleanup Program (SOLCP) was created by the legislature in 2001 as a mechanism to identify and reduce the states possible risk and liability associated with potentially contaminated sites on state-owned property.

Date of Government Version: 05/08/2023	Source: Department of Environmental Protection
Date Data Arrived at EDR: 05/08/2023	Telephone: 850-245-8952
Date Made Active in Reports: 09/26/2023	Last EDR Contact: 08/08/2023
Number of Days to Update: 141	Next Scheduled EDR Contact: 11/20/2023
	Data Release Frequency: Varies

SITE INV SITES: Site Investigation Section Sites Listing

Statewide coverage of Site Investigation Section (SIS) sites. Site Investigation is a Section within the Bureau of Waste Cleanup, Division of Waste Management. SIS provides technical support to FDEP District Waste Cleanup Programs and conducts contamination assessments throughout the state.

Date of Government Version: 05/15/2023	Source: Department of Environmental Protection
Date Data Arrived at EDR: 05/16/2023	Telephone: 850-245-8953
Date Made Active in Reports: 08/07/2023	Last EDR Contact: 08/15/2023
Number of Days to Update: 83	Next Scheduled EDR Contact: 11/27/2023
	Data Release Frequency: Quarterly

TIER 2: Tier 2 Facility Listing

A listing of facilities which store or manufacture hazardous materials that submit a chemical inventory report.

GOVERNMENT RECORDS SEARCHED / DATA CURRENCY TRACKING

Date of Government Version: 12/31/2022
Date Data Arrived at EDR: 06/07/2023
Date Made Active in Reports: 08/28/2023
Number of Days to Update: 82

Source: Department of Environmental Protection
Telephone: 850-413-9970
Last EDR Contact: 08/29/2023
Next Scheduled EDR Contact: 12/18/2023
Data Release Frequency: Varies

UIC: Underground Injection Wells Database Listing

A listing of Class I wells. Class I wells are used to inject hazardous waste, nonhazardous waste, or municipal waste below the lowermost USDW.

Date of Government Version: 07/12/2023
Date Data Arrived at EDR: 07/12/2023
Date Made Active in Reports: 10/04/2023
Number of Days to Update: 84

Source: Department of Environmental Protection
Telephone: 850-245-8655
Last EDR Contact: 10/10/2023
Next Scheduled EDR Contact: 01/29/2024
Data Release Frequency: Varies

WASTEWATER: Wastewater Facility Regulation Database

Domestic and industrial wastewater facilities.

Date of Government Version: 05/01/2023
Date Data Arrived at EDR: 05/02/2023
Date Made Active in Reports: 07/18/2023
Number of Days to Update: 77

Source: Department of Environmental Protection
Telephone: 850-245-8600
Last EDR Contact: 10/16/2023
Next Scheduled EDR Contact: 11/13/2023
Data Release Frequency: Quarterly

EDR HIGH RISK HISTORICAL RECORDS

EDR Exclusive Records

EDR MGP: EDR Proprietary Manufactured Gas Plants

The EDR Proprietary Manufactured Gas Plant Database includes records of coal gas plants (manufactured gas plants) compiled by EDR's researchers. Manufactured gas sites were used in the United States from the 1800's to 1950's to produce a gas that could be distributed and used as fuel. These plants used whale oil, rosin, coal, or a mixture of coal, oil, and water that also produced a significant amount of waste. Many of the byproducts of the gas production, such as coal tar (oily waste containing volatile and non-volatile chemicals), sludges, oils and other compounds are potentially hazardous to human health and the environment. The byproduct from this process was frequently disposed of directly at the plant site and can remain or spread slowly, serving as a continuous source of soil and groundwater contamination.

Date of Government Version: N/A
Date Data Arrived at EDR: N/A
Date Made Active in Reports: N/A
Number of Days to Update: N/A

Source: EDR, Inc.
Telephone: N/A
Last EDR Contact: N/A
Next Scheduled EDR Contact: N/A
Data Release Frequency: No Update Planned

EDR Hist Auto: EDR Exclusive Historical Auto Stations

EDR has searched selected national collections of business directories and has collected listings of potential gas station/filling station/service station sites that were available to EDR researchers. EDR's review was limited to those categories of sources that might, in EDR's opinion, include gas station/filling station/service station establishments. The categories reviewed included, but were not limited to gas, gas station, gasoline station, filling station, auto, automobile repair, auto service station, service station, etc. This database falls within a category of information EDR classifies as "High Risk Historical Records", or HRHR. EDR's HRHR effort presents unique and sometimes proprietary data about past sites and operations that typically create environmental concerns, but may not show up in current government records searches.

Date of Government Version: N/A
Date Data Arrived at EDR: N/A
Date Made Active in Reports: N/A
Number of Days to Update: N/A

Source: EDR, Inc.
Telephone: N/A
Last EDR Contact: N/A
Next Scheduled EDR Contact: N/A
Data Release Frequency: Varies

GOVERNMENT RECORDS SEARCHED / DATA CURRENCY TRACKING

EDR Hist Cleaner: EDR Exclusive Historical Cleaners

EDR has searched selected national collections of business directories and has collected listings of potential dry cleaner sites that were available to EDR researchers. EDR's review was limited to those categories of sources that might, in EDR's opinion, include dry cleaning establishments. The categories reviewed included, but were not limited to dry cleaners, cleaners, laundry, laundromat, cleaning/laundry, wash & dry etc. This database falls within a category of information EDR classifies as "High Risk Historical Records", or HRHR. EDR's HRHR effort presents unique and sometimes proprietary data about past sites and operations that typically create environmental concerns, but may not show up in current government records searches.

Date of Government Version: N/A	Source: EDR, Inc.
Date Data Arrived at EDR: N/A	Telephone: N/A
Date Made Active in Reports: N/A	Last EDR Contact: N/A
Number of Days to Update: N/A	Next Scheduled EDR Contact: N/A
	Data Release Frequency: Varies

EDR RECOVERED GOVERNMENT ARCHIVES

Exclusive Recovered Govt. Archives

RGA HWS: Recovered Government Archive State Hazardous Waste Facilities List

The EDR Recovered Government Archive State Hazardous Waste database provides a list of SHWS incidents derived from historical databases and includes many records that no longer appear in current government lists. Compiled from Records formerly available from the Department of Environmental Protection in Florida.

Date of Government Version: N/A	Source: Department of Environmental Protection
Date Data Arrived at EDR: 07/01/2013	Telephone: N/A
Date Made Active in Reports: 12/30/2013	Last EDR Contact: 06/01/2012
Number of Days to Update: 182	Next Scheduled EDR Contact: N/A
	Data Release Frequency: Varies

RGA LF: Recovered Government Archive Solid Waste Facilities List

The EDR Recovered Government Archive Landfill database provides a list of landfills derived from historical databases and includes many records that no longer appear in current government lists. Compiled from Records formerly available from the Department of Environmental Protection in Florida.

Date of Government Version: N/A	Source: Department of Environmental Protection
Date Data Arrived at EDR: 07/01/2013	Telephone: N/A
Date Made Active in Reports: 01/10/2014	Last EDR Contact: 06/01/2012
Number of Days to Update: 193	Next Scheduled EDR Contact: N/A
	Data Release Frequency: Varies

RGA LUST: Recovered Government Archive Leaking Underground Storage Tank

The EDR Recovered Government Archive Leaking Underground Storage Tank database provides a list of LUST incidents derived from historical databases and includes many records that no longer appear in current government lists. Compiled from Records formerly available from the Department of Environmental Protection in Florida.

Date of Government Version: N/A	Source: Department of Environmental Protection
Date Data Arrived at EDR: 07/01/2013	Telephone: N/A
Date Made Active in Reports: 12/30/2013	Last EDR Contact: 06/01/2012
Number of Days to Update: 182	Next Scheduled EDR Contact: N/A
	Data Release Frequency: Varies

COUNTY RECORDS

ALACHUA COUNTY:

FACILITY LIST ALACHUA: Facility List

List of all regulated facilities in Alachua County.

Date of Government Version: 03/16/2023	Source: Alachua County Environmental Protection Department
Date Data Arrived at EDR: 03/17/2023	Telephone: 352-264-6800
Date Made Active in Reports: 06/05/2023	Last EDR Contact: 09/12/2023
Number of Days to Update: 80	Next Scheduled EDR Contact: 01/01/2024
	Data Release Frequency: Annually

BROWARD COUNTY:

GOVERNMENT RECORDS SEARCHED / DATA CURRENCY TRACKING

AST BROWARD: Aboveground Storage Tanks

Aboveground storage tank locations in Broward County.

Date of Government Version: 09/15/2021
Date Data Arrived at EDR: 09/16/2021
Date Made Active in Reports: 12/03/2021
Number of Days to Update: 78

Source: Broward County Environmental Protection Department
Telephone: 954-818-7509
Last EDR Contact: 08/15/2023
Next Scheduled EDR Contact: 12/04/2023
Data Release Frequency: Varies

UST BROWARD: Underground Storage Tanks

All known regulated storage tanks within Broward County, including those tanks that have been closed

Date of Government Version: 09/15/2021
Date Data Arrived at EDR: 09/16/2021
Date Made Active in Reports: 12/03/2021
Number of Days to Update: 78

Source: Broward County Environmental Protection Department
Telephone: 954-818-7509
Last EDR Contact: 08/15/2023
Next Scheduled EDR Contact: 12/04/2023
Data Release Frequency: Varies

HILLSBOROUGH COUNTY:

LF HILLSBOROUGH: Hillsborough County LF

Hillsborough county landfill sites.

Date of Government Version: 01/04/2023
Date Data Arrived at EDR: 01/05/2023
Date Made Active in Reports: 03/21/2023
Number of Days to Update: 75

Source: Hillsborough County Environmental Protection Commission
Telephone: 813-627-2600
Last EDR Contact: 09/27/2023
Next Scheduled EDR Contact: 01/15/2024
Data Release Frequency: Varies

MIAMI-DADE COUNTY:

DADE CO AP: Air Permit Sites

Facilities that release or have a potential to release pollutants.

Date of Government Version: 02/21/2023
Date Data Arrived at EDR: 02/22/2023
Date Made Active in Reports: 05/10/2023
Number of Days to Update: 77

Source: Department of Environmental Resources Management
Telephone: 305-372-6755
Last EDR Contact: 08/10/2023
Next Scheduled EDR Contact: 12/04/2023
Data Release Frequency: Semi-Annually

DADE CO AW: Agricultural Waste Listing

A listing of agricultural waste sites

Date of Government Version: 02/21/2023
Date Data Arrived at EDR: 02/22/2023
Date Made Active in Reports: 05/10/2023
Number of Days to Update: 77

Source: Miami-Dade County Division of Environmental Resources Management
Telephone: 305-372-6715
Last EDR Contact: 08/10/2023
Next Scheduled EDR Contact: 12/04/2023
Data Release Frequency: Varies

DADE CO LF: Miami Dade County Landfill Solid Waste Sites listing.

Miami Dade County Landfill Solid Waste Sites listing.

Date of Government Version: 02/24/2022
Date Data Arrived at EDR: 02/24/2022
Date Made Active in Reports: 05/19/2022
Number of Days to Update: 84

Source: Miami Dade County Environmental Resources Management
Telephone: 305-372-6789
Last EDR Contact: 08/15/2023
Next Scheduled EDR Contact: 12/04/2023
Data Release Frequency: Varies

GOVERNMENT RECORDS SEARCHED / DATA CURRENCY TRACKING

DADE CO LW: Liquid Waste Transporter List

The Liquid Waste Transporter permit regulates the transportation of various types of liquid and solid waste, including hazardous waste, waste oil and oily waste waters, septic and grease trap waste, biomedical waste, spent radiator fluid, photo chemical waste, dry sewage sludge, and other types of non-hazardous industrial waste. The Liquid Waste Transporter permits needed to protect the environment and the public from improperly handled and transported waste.

Date of Government Version: 02/21/2023	Source: DERM
Date Data Arrived at EDR: 02/22/2023	Telephone: 305-372-6755
Date Made Active in Reports: 05/10/2023	Last EDR Contact: 08/10/2023
Number of Days to Update: 77	Next Scheduled EDR Contact: 12/04/2023
	Data Release Frequency: Quarterly

DADE GTO: Grease Trap Sites

Any non-residential facility that discharges waste to a sanitary sewer.

Date of Government Version: 02/21/2023	Source: Dade County Dept. of Env. Resources Mgmt.
Date Data Arrived at EDR: 02/22/2023	Telephone: 305-372-6508
Date Made Active in Reports: 05/10/2023	Last EDR Contact: 08/10/2023
Number of Days to Update: 77	Next Scheduled EDR Contact: 12/04/2023
	Data Release Frequency: Semi-Annually

DADE MOP: Marine Facilities Operating Permit

What is this permit used for? Miami-Dade County Ordinance 89-104 and Section 24-18 of the Code of Miami-Dade County require the following types of marine facilities to obtain annual operating permits from DERM: All recreational boat docking facilities with ten (10) or more boat slips, moorings, davit spaces, and vessel tie-up spaces. All boat storage facilities contiguous to tidal waters in Miami-Dade County with ten (10) or more dry storage spaces including boatyards and boat manufacturing facilities.

Date of Government Version: 02/21/2023	Source: DERM
Date Data Arrived at EDR: 02/22/2023	Telephone: 305-372-3576
Date Made Active in Reports: 05/10/2023	Last EDR Contact: 08/10/2023
Number of Days to Update: 77	Next Scheduled EDR Contact: 12/04/2023
	Data Release Frequency: Quarterly

DADE MRE: Maimi River Enforcement

The Miami River Enforcement database files were created for facilities and in some instances vessels that were inspected by a workgroup within the Department that was identified as the Miami River Enforcement Group. The files do not all necessarily reflect enforcement cases and some were created for locations that were permitted by other Sections within the Department.

Date of Government Version: 06/05/2013	Source: DERM
Date Data Arrived at EDR: 06/06/2013	Telephone: 305-372-3576
Date Made Active in Reports: 08/06/2013	Last EDR Contact: 08/15/2023
Number of Days to Update: 61	Next Scheduled EDR Contact: 12/04/2023
	Data Release Frequency: Quarterly

DADE_IWP: Industrial Waste Permit Sites

Facilities that either generate more than 25,000 of wastewater per day to sanitary sewers or are pre-defined by EPA.

Date of Government Version: 02/21/2023	Source: Department of Environmental Resources Management
Date Data Arrived at EDR: 02/22/2023	Telephone: 305-372-6700
Date Made Active in Reports: 05/10/2023	Last EDR Contact: 08/10/2023
Number of Days to Update: 77	Next Scheduled EDR Contact: 12/04/2023
	Data Release Frequency: Semi-Annually

ENF: Enforcement Case Tracking System Sites

Enforcement cases monitored by the Dade County Department of Environmental Resources Management.

GOVERNMENT RECORDS SEARCHED / DATA CURRENCY TRACKING

Date of Government Version: 05/22/2023
Date Data Arrived at EDR: 05/23/2023
Date Made Active in Reports: 08/11/2023
Number of Days to Update: 80

Source: Department of Environmental Resources Management
Telephone: 305-372-6755
Last EDR Contact: 08/22/2023
Next Scheduled EDR Contact: 12/04/2023
Data Release Frequency: Semi-Annually

SPILLS DADE: Fuel Spills Cases

DERM documents fuel spills of sites that are not in a state program.

Date of Government Version: 01/08/2009
Date Data Arrived at EDR: 01/13/2009
Date Made Active in Reports: 02/05/2009
Number of Days to Update: 23

Source: Department of Environmental Resources Management
Telephone: 305-372-6755
Last EDR Contact: 08/15/2023
Next Scheduled EDR Contact: 12/04/2023
Data Release Frequency: Semi-Annually

UST DADE: Storage Tanks

A listing of aboveground and underground storage tank site locations.

Date of Government Version: 04/05/2023
Date Data Arrived at EDR: 05/24/2023
Date Made Active in Reports: 08/11/2023
Number of Days to Update: 79

Source: Department of Environmental Resource Management
Telephone: 305-372-6700
Last EDR Contact: 08/24/2023
Next Scheduled EDR Contact: 12/04/2023
Data Release Frequency: Semi-Annually

PALM BEACH COUNTY:

LF PALM BEACH: Palm Beach County LF

Palm Beach County Inventory of Solid Waste Sites.

Date of Government Version: 09/01/2011
Date Data Arrived at EDR: 09/20/2011
Date Made Active in Reports: 10/10/2011
Number of Days to Update: 20

Source: Palm Beach County Solid Waste Authority
Telephone: 561-640-4000
Last EDR Contact: 09/08/2023
Next Scheduled EDR Contact: 12/18/2023
Data Release Frequency: Varies

OTHER DATABASE(S)

Depending on the geographic area covered by this report, the data provided in these specialty databases may or may not be complete. For example, the existence of wetlands information data in a specific report does not mean that all wetlands in the area covered by the report are included. Moreover, the absence of any reported wetlands information does not necessarily mean that wetlands do not exist in the area covered by the report.

CT MANIFEST: Hazardous Waste Manifest Data

Facility and manifest data. Manifest is a document that lists and tracks hazardous waste from the generator through transporters to a tsd facility.

Date of Government Version: 11/16/2022
Date Data Arrived at EDR: 11/16/2022
Date Made Active in Reports: 02/06/2023
Number of Days to Update: 82

Source: Department of Energy & Environmental Protection
Telephone: 860-424-3375
Last EDR Contact: 08/08/2023
Next Scheduled EDR Contact: 11/20/2023
Data Release Frequency: No Update Planned

NJ MANIFEST: Manifest Information

Hazardous waste manifest information.

Date of Government Version: 12/31/2018
Date Data Arrived at EDR: 04/10/2019
Date Made Active in Reports: 05/16/2019
Number of Days to Update: 36

Source: Department of Environmental Protection
Telephone: N/A
Last EDR Contact: 09/28/2023
Next Scheduled EDR Contact: 01/15/2024
Data Release Frequency: Annually

GOVERNMENT RECORDS SEARCHED / DATA CURRENCY TRACKING

NY MANIFEST: Facility and Manifest Data

Manifest is a document that lists and tracks hazardous waste from the generator through transporters to a TSD facility.

Date of Government Version: 01/01/2019
Date Data Arrived at EDR: 10/29/2021
Date Made Active in Reports: 01/19/2022
Number of Days to Update: 82

Source: Department of Environmental Conservation
Telephone: 518-402-8651
Last EDR Contact: 07/27/2023
Next Scheduled EDR Contact: 11/06/2023
Data Release Frequency: Quarterly

PA MANIFEST: Manifest Information

Hazardous waste manifest information.

Date of Government Version: 06/30/2018
Date Data Arrived at EDR: 07/19/2019
Date Made Active in Reports: 09/10/2019
Number of Days to Update: 53

Source: Department of Environmental Protection
Telephone: 717-783-8990
Last EDR Contact: 10/05/2023
Next Scheduled EDR Contact: 01/22/2024
Data Release Frequency: Annually

RI MANIFEST: Manifest information

Hazardous waste manifest information

Date of Government Version: 12/31/2018
Date Data Arrived at EDR: 11/30/2021
Date Made Active in Reports: 02/18/2022
Number of Days to Update: 80

Source: Department of Environmental Management
Telephone: 401-222-2797
Last EDR Contact: 08/10/2022
Next Scheduled EDR Contact: 11/27/2023
Data Release Frequency: Annually

WI MANIFEST: Manifest Information

Hazardous waste manifest information.

Date of Government Version: 05/31/2018
Date Data Arrived at EDR: 06/19/2019
Date Made Active in Reports: 09/03/2019
Number of Days to Update: 76

Source: Department of Natural Resources
Telephone: N/A
Last EDR Contact: 08/30/2023
Next Scheduled EDR Contact: 12/18/2023
Data Release Frequency: Annually

Oil/Gas Pipelines

Source: Endeavor Business Media

Petroleum Bundle (Crude Oil, Refined Products, Petrochemicals, Gas Liquids (LPG/NGL), and Specialty Gases (Miscellaneous)) N = Natural Gas Bundle (Natural Gas, Gas Liquids (LPG/NGL), and Specialty Gases (Miscellaneous)). This map includes information copyrighted by Endeavor Business Media. This information is provided on a best effort basis and Endeavor Business Media does not guarantee its accuracy nor warrant its fitness for any particular purpose. Such information has been reprinted with the permission of Endeavor Business Media.

Electric Power Transmission Line Data

Source: Endeavor Business Media

This map includes information copyrighted by Endeavor Business Media. This information is provided on a best effort basis and Endeavor Business Media does not guarantee its accuracy nor warrant its fitness for any particular purpose. Such information has been reprinted with the permission of Endeavor Business Media.

Sensitive Receptors: There are individuals deemed sensitive receptors due to their fragile immune systems and special sensitivity to environmental discharges. These sensitive receptors typically include the elderly, the sick, and children. While the location of all sensitive receptors cannot be determined, EDR indicates those buildings and facilities - schools, daycares, hospitals, medical centers, and nursing homes - where individuals who are sensitive receptors are likely to be located.

AHA Hospitals:

Source: American Hospital Association, Inc.
Telephone: 312-280-5991

The database includes a listing of hospitals based on the American Hospital Association's annual survey of hospitals.

Medical Centers: Provider of Services Listing

Source: Centers for Medicare & Medicaid Services
Telephone: 410-786-3000

A listing of hospitals with Medicare provider number, produced by Centers of Medicare & Medicaid Services, a federal agency within the U.S. Department of Health and Human Services.

GOVERNMENT RECORDS SEARCHED / DATA CURRENCY TRACKING

Nursing Homes

Source: National Institutes of Health

Telephone: 301-594-6248

Information on Medicare and Medicaid certified nursing homes in the United States.

Public Schools

Source: National Center for Education Statistics

Telephone: 202-502-7300

The National Center for Education Statistics' primary database on elementary and secondary public education in the United States. It is a comprehensive, annual, national statistical database of all public elementary and secondary schools and school districts, which contains data that are comparable across all states.

Private Schools

Source: National Center for Education Statistics

Telephone: 202-502-7300

The National Center for Education Statistics' primary database on private school locations in the United States.

Daycare Centers: Department of Children & Families

Source: Provider Information

Telephone: 850-488-4900

Flood Zone Data: This data was obtained from the Federal Emergency Management Agency (FEMA). It depicts 100-year and 500-year flood zones as defined by FEMA. It includes the National Flood Hazard Layer (NFHL) which incorporates Flood Insurance Rate Map (FIRM) data and Q3 data from FEMA in areas not covered by NFHL.

Source: FEMA

Telephone: 877-336-2627

Date of Government Version: 2003, 2015

NWI: National Wetlands Inventory. This data, available in select counties across the country, was obtained by EDR in 2002, 2005, 2010 and 2015 from the U.S. Fish and Wildlife Service.

State Wetlands Data: Wetlands Inventory

Source: Department of Environmental Protection

Telephone: 850-245-8238

Current USGS 7.5 Minute Topographic Map

Source: U.S. Geological Survey

STREET AND ADDRESS INFORMATION

© 2015 TomTom North America, Inc. All rights reserved. This material is proprietary and the subject of copyright protection and other intellectual property rights owned by or licensed to Tele Atlas North America, Inc. The use of this material is subject to the terms of a license agreement. You will be held liable for any unauthorized copying or disclosure of this material.

GEOCHECK[®] - PHYSICAL SETTING SOURCE ADDENDUM

TARGET PROPERTY ADDRESS

RESIDENTIAL/COMMERCIAL PROPERTY
1105 CARLTON ST
CLEARWATER, FL 33755

TARGET PROPERTY COORDINATES

Latitude (North):	27.979593 - 27° 58' 46.53"
Longitude (West):	82.791653 - 82° 47' 29.95"
Universal Tranverse Mercator:	Zone 17
UTM X (Meters):	323787.4
UTM Y (Meters):	3096063.0
Elevation:	19 ft. above sea level

USGS TOPOGRAPHIC MAP

Target Property Map:	11509875 CLEARWATER, FL
Version Date:	2018

EDR's GeoCheck Physical Setting Source Addendum is provided to assist the environmental professional in forming an opinion about the impact of potential contaminant migration.

Assessment of the impact of contaminant migration generally has two principle investigative components:

1. Groundwater flow direction, and
2. Groundwater flow velocity.

Groundwater flow direction may be impacted by surface topography, hydrology, hydrogeology, characteristics of the soil, and nearby wells. Groundwater flow velocity is generally impacted by the nature of the geologic strata.

GEOCHECK® - PHYSICAL SETTING SOURCE SUMMARY

GROUNDWATER FLOW DIRECTION INFORMATION

Groundwater flow direction for a particular site is best determined by a qualified environmental professional using site-specific well data. If such data is not reasonably ascertainable, it may be necessary to rely on other sources of information, such as surface topographic information, hydrologic information, hydrogeologic data collected on nearby properties, and regional groundwater flow information (from deep aquifers).

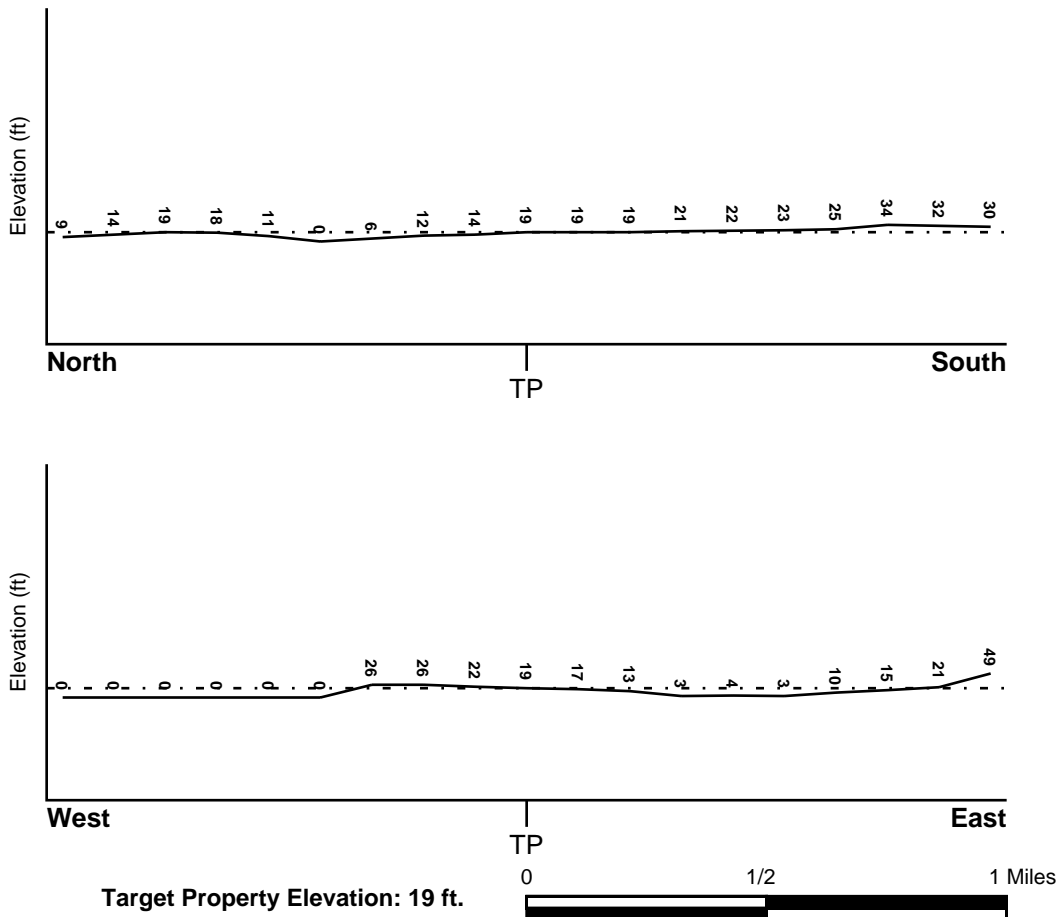
TOPOGRAPHIC INFORMATION

Surface topography may be indicative of the direction of surficial groundwater flow. This information can be used to assist the environmental professional in forming an opinion about the impact of nearby contaminated properties or, should contamination exist on the target property, what downgradient sites might be impacted.

TARGET PROPERTY TOPOGRAPHY

General Topographic Gradient: General ENE

SURROUNDING TOPOGRAPHY: ELEVATION PROFILES



Source: Topography has been determined from the USGS 7.5' Digital Elevation Model and should be evaluated on a relative (not an absolute) basis. Relative elevation information between sites of close proximity should be field verified.

GEOCHECK® - PHYSICAL SETTING SOURCE SUMMARY

HYDROLOGIC INFORMATION

Surface water can act as a hydrologic barrier to groundwater flow. Such hydrologic information can be used to assist the environmental professional in forming an opinion about the impact of nearby contaminated properties or, should contamination exist on the target property, what downgradient sites might be impacted.

Refer to the Physical Setting Source Map following this summary for hydrologic information (major waterways and bodies of water).

FEMA FLOOD ZONE

<u>Flood Plain Panel at Target Property</u>	<u>FEMA Source Type</u>
12103C0106H	FEMA FIRM Flood data
<u>Additional Panels in search area:</u>	<u>FEMA Source Type</u>
12103C0107H	FEMA FIRM Flood data
12103C0109H	FEMA FIRM Flood data
12103C0108H	FEMA FIRM Flood data

NATIONAL WETLAND INVENTORY

<u>NWI Quad at Target Property</u>	<u>NWI Electronic Data Coverage</u>
CLEARWATER	YES - refer to the Overview Map and Detail Map

HYDROGEOLOGIC INFORMATION

Hydrogeologic information obtained by installation of wells on a specific site can often be an indicator of groundwater flow direction in the immediate area. Such hydrogeologic information can be used to assist the environmental professional in forming an opinion about the impact of nearby contaminated properties or, should contamination exist on the target property, what downgradient sites might be impacted.

Site-Specific Hydrogeological Data:*

Search Radius:	1.25 miles
Status:	Not found

AQUIFLOW®

Search Radius: 1.000 Mile.

EDR has developed the AQUIFLOW Information System to provide data on the general direction of groundwater flow at specific points. EDR has reviewed reports submitted by environmental professionals to regulatory authorities at select sites and has extracted the date of the report, groundwater flow direction as determined hydrogeologically, and the depth to water table.

<u>MAP ID</u>	<u>LOCATION FROM TP</u>	<u>GENERAL DIRECTION GROUNDWATER FLOW</u>
4	1/4 - 1/2 Mile South	ESE
C10	1/2 - 1 Mile SSW	W
1G	1/4 - 1/2 Mile South	ESE
3G	1/2 - 1 Mile SSW	W

For additional site information, refer to Physical Setting Source Map Findings.

GEOCHECK® - PHYSICAL SETTING SOURCE SUMMARY

GROUNDWATER FLOW VELOCITY INFORMATION

Groundwater flow velocity information for a particular site is best determined by a qualified environmental professional using site specific geologic and soil strata data. If such data are not reasonably ascertainable, it may be necessary to rely on other sources of information, including geologic age identification, rock stratigraphic unit and soil characteristics data collected on nearby properties and regional soil information. In general, contaminant plumes move more quickly through sandy-gravelly types of soils than silty-clayey types of soils.

GEOLOGIC INFORMATION IN GENERAL AREA OF TARGET PROPERTY

Geologic information can be used by the environmental professional in forming an opinion about the relative speed at which contaminant migration may be occurring.

ROCK STRATIGRAPHIC UNIT

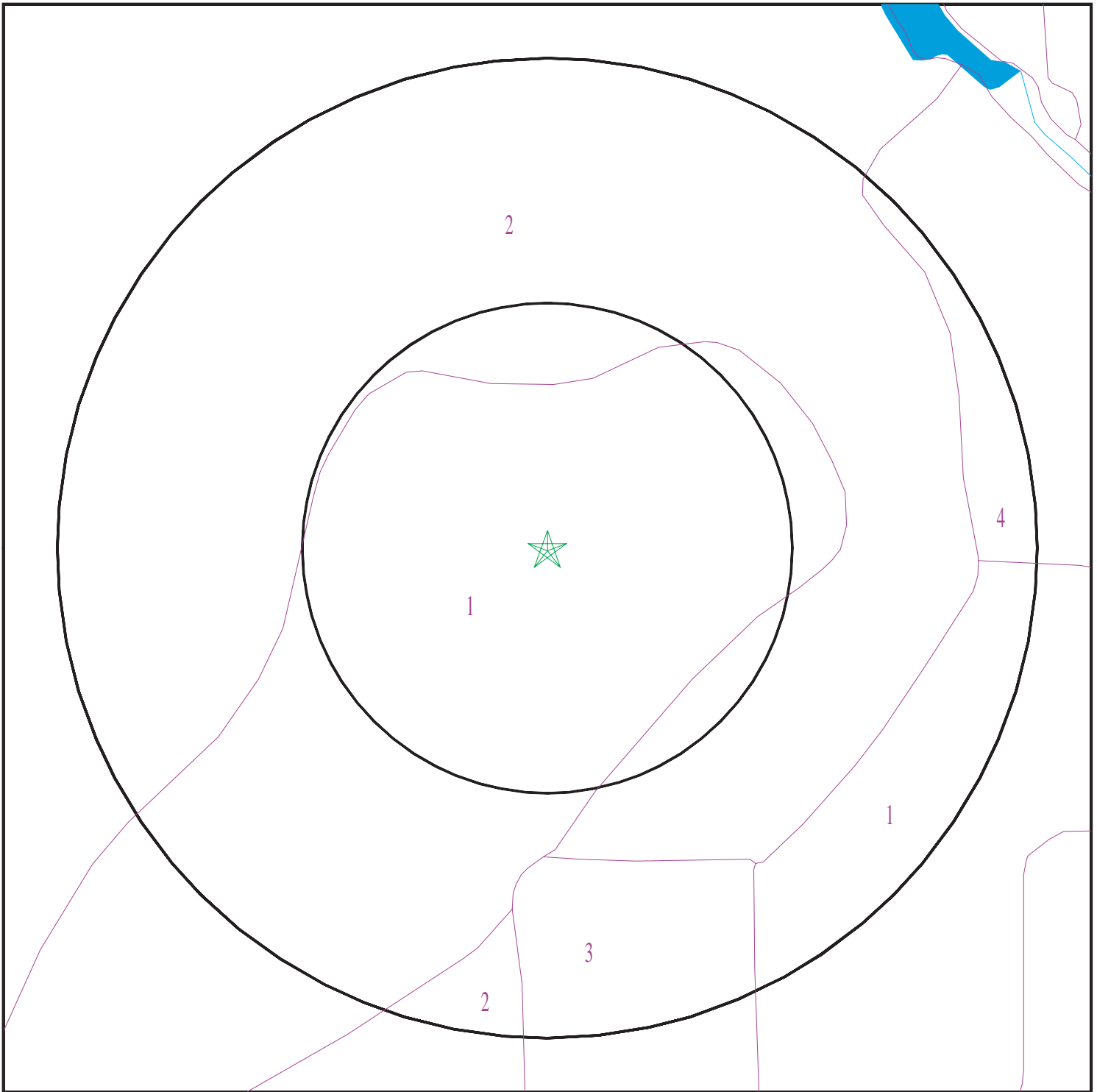
Era: Cenozoic
System: Tertiary
Series: Miocene
Code: Tm (decoded above as Era, System & Series)

GEOLOGIC AGE IDENTIFICATION

Category: Stratified Sequence

Geologic Age and Rock Stratigraphic Unit Source: P.G. Schruben, R.E. Arndt and W.J. Bawiec, Geology of the Conterminous U.S. at 1:2,500,000 Scale - a digital representation of the 1974 P.B. King and H.M. Beikman Map, USGS Digital Data Series DDS - 11 (1994).

SSURGO SOIL MAP - 7479243.2s



- ★ Target Property
- SSURGO Soil
- Water

0 1/16 1/8 1/4 Miles



SITE NAME: Residential/Commercial Property
ADDRESS: 1105 Carlton St
Clearwater FL 33755
LAT/LONG: 27.979593 / 82.791653

CLIENT: EnviroTrac Environmental Svcs.
CONTACT: Kristi Miller
INQUIRY #: 7479243.2s
DATE: October 24, 2023 5:03 pm

GEOCHECK® - PHYSICAL SETTING SOURCE SUMMARY

DOMINANT SOIL COMPOSITION IN GENERAL AREA OF TARGET PROPERTY

The U.S. Department of Agriculture's (USDA) Soil Conservation Service (SCS) leads the National Cooperative Soil Survey (NCSS) and is responsible for collecting, storing, maintaining and distributing soil survey information for privately owned lands in the United States. A soil map in a soil survey is a representation of soil patterns in a landscape. The following information is based on Soil Conservation Service SSURGO data.

Soil Map ID: 1

Soil Component Name: Immokalee
 Soil Surface Texture: fine sand
 Hydrologic Group: Not reported
 Soil Drainage Class:
 Hydric Status: Unknown
 Corrosion Potential - Uncoated Steel: High
 Depth to Bedrock Min: > 0 inches
 Depth to Watertable Min: > 31 inches

Soil Layer Information							
Layer	Boundary		Soil Texture Class	Classification		Saturated hydraulic conductivity micro m/sec	Soil Reaction (pH)
	Upper	Lower		AASHTO Group	Unified Soil		
1	0 inches	5 inches	fine sand	Not reported	Not reported	Max: 141.176 Min: 42.3528	Max: 6 Min: 3.6
2	5 inches	35 inches	fine sand	Not reported	Not reported	Max: 141.176 Min: 42.3528	Max: 6 Min: 3.6
3	35 inches	50 inches	fine sand	Not reported	Not reported	Max: 141.176 Min: 42.3528	Max: 6 Min: 3.6
4	50 inches	79 inches	fine sand	Not reported	Not reported	Max: 141.176 Min: 42.3528	Max: 6 Min: 3.6

Soil Map ID: 2

Soil Component Name: Astatula
 Soil Surface Texture: fine sand
 Hydrologic Group: Not reported
 Soil Drainage Class:

GEOCHECK® - PHYSICAL SETTING SOURCE SUMMARY

Hydric Status: Partially hydric

Corrosion Potential - Uncoated Steel: Low

Depth to Bedrock Min: > 0 inches

Depth to Watertable Min: > 0 inches

Soil Layer Information							
Layer	Boundary		Soil Texture Class	Classification		Saturated hydraulic conductivity micro m/sec	Soil Reaction (pH)
	Upper	Lower		AASHTO Group	Unified Soil		
1	0 inches	3 inches	fine sand	Not reported	Not reported	Max: 352.85 Min: 141.176	Max: 6.5 Min: 4.5
2	3 inches	79 inches	fine sand	Not reported	Not reported	Max: 352.85 Min: 141.176	Max: 6.5 Min: 4.5

Soil Map ID: 3

Soil Component Name: Urban land

Soil Surface Texture: fine sand

Hydrologic Group: Not reported

Soil Drainage Class:
Hydric Status: Not hydric

Corrosion Potential - Uncoated Steel: Not Reported

Depth to Bedrock Min: > 0 inches

Depth to Watertable Min: > 0 inches

No Layer Information available.

Soil Map ID: 4

Soil Component Name: Urban land

Soil Surface Texture: fine sand

Hydrologic Group: Class C - Slow infiltration rates. Soils with layers impeding downward movement of water, or soils with moderately fine or fine textures.

Soil Drainage Class: Somewhat poorly drained

GEOCHECK® - PHYSICAL SETTING SOURCE SUMMARY

Hydric Status: Partially hydric

Corrosion Potential - Uncoated Steel: Not Reported

Depth to Bedrock Min: > 0 inches

Depth to Watertable Min: > 69 inches

No Layer Information available.

LOCAL / REGIONAL WATER AGENCY RECORDS

EDR Local/Regional Water Agency records provide water well information to assist the environmental professional in assessing sources that may impact ground water flow direction, and in forming an opinion about the impact of contaminant migration on nearby drinking water wells.

WELL SEARCH DISTANCE INFORMATION

<u>DATABASE</u>	<u>SEARCH DISTANCE (miles)</u>
Federal USGS	1.000
Federal FRDS PWS	Nearest PWS within 1 mile
State Database	1.000

FEDERAL USGS WELL INFORMATION

<u>MAP ID</u>	<u>WELL ID</u>	<u>LOCATION FROM TP</u>
1	USGS40000244858	1/4 - 1/2 Mile West
A2	USGS40000244829	1/4 - 1/2 Mile SSE
A3	USGS40000244830	1/4 - 1/2 Mile SSE
B7	USGS40000244925	1/2 - 1 Mile NNE
B8	USGS40000244926	1/2 - 1 Mile NNE
C12	USGS40000244780	1/2 - 1 Mile SSW
C13	USGS40000244781	1/2 - 1 Mile SSW
D15	USGS40000244809	1/2 - 1 Mile SE
F19	USGS40000244772	1/2 - 1 Mile SSW
21	USGS40000244946	1/2 - 1 Mile NE
G22	USGS40000244799	1/2 - 1 Mile SE
F23	USGS40000244766	1/2 - 1 Mile SSW
G27	USGS40000244806	1/2 - 1 Mile ESE

FEDERAL FRDS PUBLIC WATER SUPPLY SYSTEM INFORMATION

<u>MAP ID</u>	<u>WELL ID</u>	<u>LOCATION FROM TP</u>
No PWS System Found		

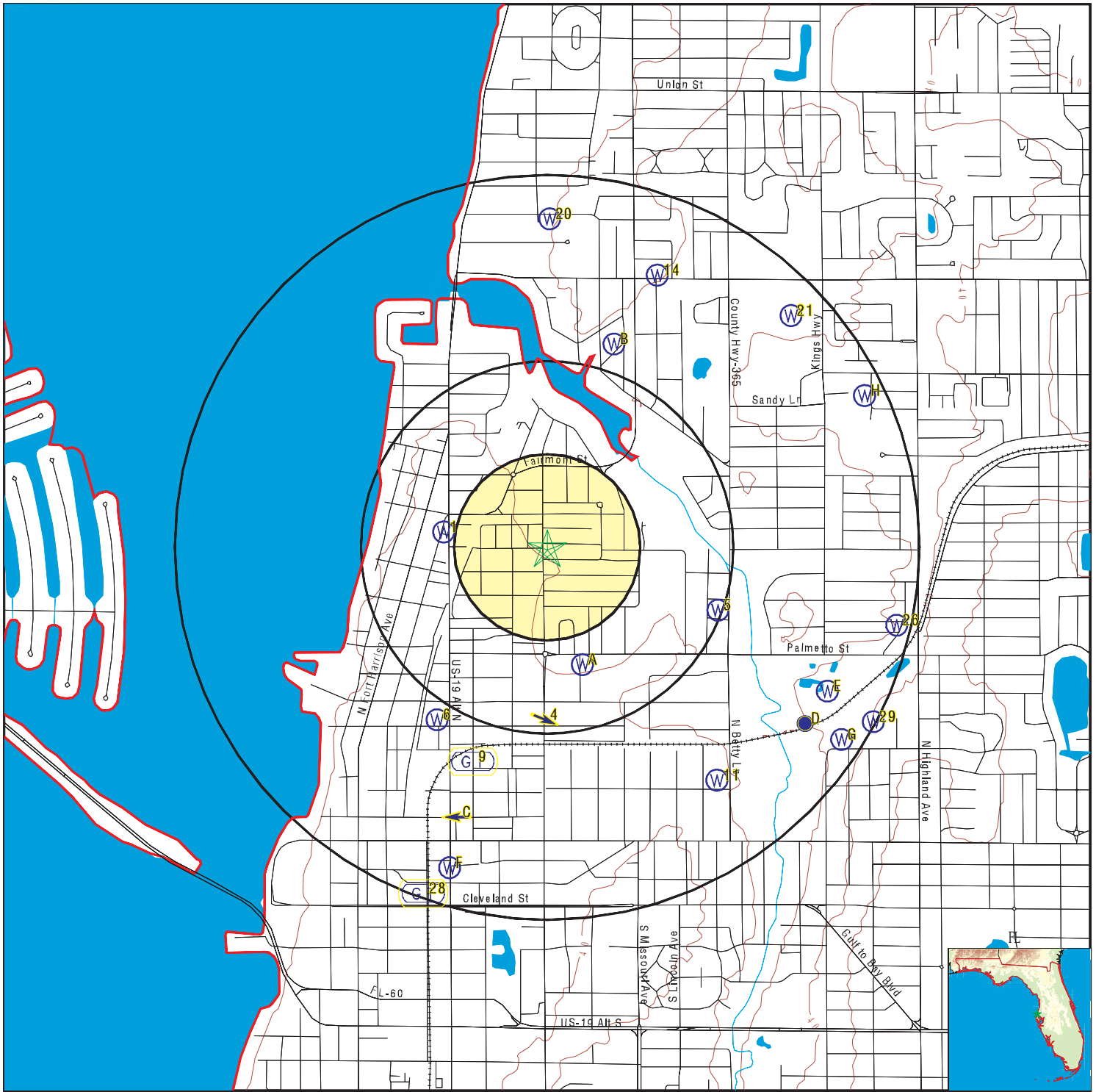
Note: PWS System location is not always the same as well location.

GEOCHECK® - PHYSICAL SETTING SOURCE SUMMARY

STATE DATABASE WELL INFORMATION

<u>MAP ID</u>	<u>WELL ID</u>	<u>LOCATION FROM TP</u>
5	FLSA12000010794	1/4 - 1/2 Mile ESE
6	FLSW11000005020	1/2 - 1 Mile SSW
11	FLSA12000012749	1/2 - 1 Mile SE
14	FLSA12000013046	1/2 - 1 Mile NNE
E16	FLSW11000000382	1/2 - 1 Mile ESE
D17	FLSW11000000383	1/2 - 1 Mile ESE
E18	FLSW11000000381	1/2 - 1 Mile ESE
20	FLSA12000096010	1/2 - 1 Mile North
H24	FLPUB1000008008	1/2 - 1 Mile ENE
H25	FLSW11000004530	1/2 - 1 Mile ENE
26	FLSW11000004662	1/2 - 1 Mile ESE
29	FLSW11000004620	1/2 - 1 Mile ESE

PHYSICAL SETTING SOURCE MAP - 7479243.2s



- County Boundary
- Major Roads
- Contour Lines
- Earthquake epicenter, Richter 5 or greater
- Water Wells
- Public Water Supply Wells
- Cluster of Multiple Icons
- Groundwater Flow Direction
- Indeterminate Groundwater Flow at Location
- Groundwater Flow Varies at Location
- Closest Hydrogeological Data
- Oil, gas or related wells
- Sink holes

SITE NAME: Residential/Commercial Property
 ADDRESS: 1105 Carlton St
 Clearwater FL 33755
 LAT/LONG: 27.979593 / 82.791653

CLIENT: EnviroTrac Environmental Svcs.
 CONTACT: Kristi Miller
 INQUIRY #: 7479243.2s
 DATE: October 24, 2023 5:03 pm

GEOCHECK® - PHYSICAL SETTING SOURCE MAP FINDINGS

Map ID
 Direction
 Distance
 Elevation

Database EDR ID Number

1
West
1/4 - 1/2 Mile
Higher

FED USGS USGS40000244858

Organization ID:	USGS-FL	Organization Name:	USGS Florida Water Science Center
Monitor Location:	GARDEN ST TRIANGLE WELL AT CLEARWATER FL		
Type:	Well	Description:	Not Reported
HUC:	03100207	Drainage Area:	Not Reported
Drainage Area Units:	Not Reported	Contrib Drainage Area:	Not Reported
Contrib Drainage Area Units:	Not Reported	Aquifer:	Floridan aquifer system
Formation Type:	Floridan Aquifer System	Aquifer Type:	Not Reported
Construction Date:	Not Reported	Well Depth:	208
Well Depth Units:	ft	Well Hole Depth:	Not Reported
Well Hole Depth Units:	Not Reported		

Ground water levels,Number of Measurements:	163	Level reading date:	2005-03-08
Feet below surface:	Not Reported	Feet to sea level:	5.39
Note:	Not Reported		

Level reading date:	2005-01-31	Feet below surface:	Not Reported
Feet to sea level:	5.30	Note:	Not Reported

Level reading date:	2004-12-08	Feet below surface:	Not Reported
Feet to sea level:	5.21	Note:	Not Reported

Level reading date:	2004-10-06	Feet below surface:	Not Reported
Feet to sea level:	6.04	Note:	Not Reported

Level reading date:	2004-09-21	Feet below surface:	Not Reported
Feet to sea level:	5.99	Note:	Not Reported

Level reading date:	2004-08-10	Feet below surface:	Not Reported
Feet to sea level:	6.01	Note:	Not Reported

Level reading date:	2004-07-16	Feet below surface:	Not Reported
Feet to sea level:	Not Reported		
Note:	An obstruction was encountered in the well above the water surface (no water level recorded).		

Level reading date:	2004-06-29	Feet below surface:	Not Reported
Feet to sea level:	4.92	Note:	Not Reported

Level reading date:	2004-06-01	Feet below surface:	Not Reported
Feet to sea level:	4.86	Note:	Not Reported

Level reading date:	2004-05-18	Feet below surface:	Not Reported
Feet to sea level:	4.90	Note:	Not Reported

Level reading date:	2004-03-24	Feet below surface:	Not Reported
Feet to sea level:	4.98	Note:	Not Reported

Level reading date:	2004-02-06	Feet below surface:	Not Reported
Feet to sea level:	5.61	Note:	Not Reported

Level reading date:	2003-12-12	Feet below surface:	Not Reported
Feet to sea level:	4.95	Note:	Not Reported

Level reading date:	2003-10-20	Feet below surface:	Not Reported
Feet to sea level:	5.67	Note:	Not Reported

GEOCHECK® - PHYSICAL SETTING SOURCE MAP FINDINGS

Level reading date:	2003-09-16	Feet below surface:	Not Reported
Feet to sea level:	6.23	Note:	Not Reported
Level reading date:	2003-08-15	Feet below surface:	Not Reported
Feet to sea level:	6.13	Note:	Not Reported
Level reading date:	2003-05-27	Feet below surface:	Not Reported
Feet to sea level:	5.27	Note:	Not Reported
Level reading date:	2003-05-19	Feet below surface:	Not Reported
Feet to sea level:	5.30	Note:	Not Reported
Level reading date:	2003-03-28	Feet below surface:	Not Reported
Feet to sea level:	6.10	Note:	Not Reported
Level reading date:	2002-12-19	Feet below surface:	Not Reported
Feet to sea level:	6.22	Note:	Not Reported
Level reading date:	2002-11-13	Feet below surface:	Not Reported
Feet to sea level:	5.16	Note:	Not Reported
Level reading date:	2002-11-12	Feet below surface:	Not Reported
Feet to sea level:	5.52	Note:	Not Reported
Level reading date:	2002-10-02	Feet below surface:	Not Reported
Feet to sea level:	6.00	Note:	Not Reported
Level reading date:	2002-09-16	Feet below surface:	Not Reported
Feet to sea level:	6.30	Note:	Not Reported
Level reading date:	2002-05-14	Feet below surface:	Not Reported
Feet to sea level:	4.68	Note:	Not Reported
Level reading date:	1999-09-15	Feet below surface:	Not Reported
Feet to sea level:	6.2	Note:	Not Reported
Level reading date:	1999-05-12	Feet below surface:	Not Reported
Feet to sea level:	4.8	Note:	Not Reported
Level reading date:	1998-09-15	Feet below surface:	Not Reported
Feet to sea level:	6.33	Note:	Not Reported
Level reading date:	1998-05-19	Feet below surface:	Not Reported
Feet to sea level:	5.44	Note:	Not Reported
Level reading date:	1997-09-08	Feet below surface:	Not Reported
Feet to sea level:	5.76	Note:	Not Reported
Level reading date:	1997-05-13	Feet below surface:	Not Reported
Feet to sea level:	5.68	Note:	Not Reported
Level reading date:	1996-09-10	Feet below surface:	Not Reported
Feet to sea level:	5.75	Note:	Not Reported
Level reading date:	1996-05-21	Feet below surface:	Not Reported
Feet to sea level:	5.83	Note:	Not Reported
Level reading date:	1995-09-14	Feet below surface:	Not Reported
Feet to sea level:	6.62	Note:	Not Reported
Level reading date:	1995-05-23	Feet below surface:	Not Reported
Feet to sea level:	4.91	Note:	Not Reported

GEOCHECK® - PHYSICAL SETTING SOURCE MAP FINDINGS

Level reading date:	1994-09-14	Feet below surface:	Not Reported
Feet to sea level:	6.34	Note:	Not Reported
Level reading date:	1994-05-24	Feet below surface:	Not Reported
Feet to sea level:	4.89	Note:	Not Reported
Level reading date:	1993-09-14	Feet below surface:	Not Reported
Feet to sea level:	6.30	Note:	Not Reported
Level reading date:	1993-05-19	Feet below surface:	Not Reported
Feet to sea level:	5.36	Note:	Not Reported
Level reading date:	1992-09-15	Feet below surface:	Not Reported
Feet to sea level:	6.06	Note:	Not Reported
Level reading date:	1992-05-13	Feet below surface:	Not Reported
Feet to sea level:	5.02	Note:	Not Reported
Level reading date:	1991-05-13	Feet below surface:	Not Reported
Feet to sea level:	6.01	Note:	Not Reported
Level reading date:	1990-12-13	Feet below surface:	Not Reported
Feet to sea level:	5.17	Note:	Not Reported
Level reading date:	1990-11-09	Feet below surface:	Not Reported
Feet to sea level:	5.63	Note:	Not Reported
Level reading date:	1990-09-10	Feet below surface:	Not Reported
Feet to sea level:	5.58	Note:	Not Reported
Level reading date:	1990-08-20	Feet below surface:	Not Reported
Feet to sea level:	5.83	Note:	Not Reported
Level reading date:	1990-07-09	Feet below surface:	Not Reported
Feet to sea level:	5.37	Note:	Not Reported
Level reading date:	1990-06-14	Feet below surface:	Not Reported
Feet to sea level:	4.93	Note:	Not Reported
Level reading date:	1990-05-14	Feet below surface:	Not Reported
Feet to sea level:	4.73	Note:	Not Reported
Level reading date:	1990-04-30	Feet below surface:	Not Reported
Feet to sea level:	4.76	Note:	Not Reported
Level reading date:	1990-04-03	Feet below surface:	Not Reported
Feet to sea level:	5.28	Note:	Not Reported
Level reading date:	1990-03-05	Feet below surface:	Not Reported
Feet to sea level:	5.51	Note:	Not Reported
Level reading date:	1990-01-30	Feet below surface:	Not Reported
Feet to sea level:	5.21	Note:	Not Reported
Level reading date:	1990-01-08	Feet below surface:	Not Reported
Feet to sea level:	5.39	Note:	Not Reported
Level reading date:	1989-12-12	Feet below surface:	Not Reported
Feet to sea level:	5.38	Note:	Not Reported
Level reading date:	1989-11-06	Feet below surface:	Not Reported
Feet to sea level:	5.04	Note:	Not Reported

GEOCHECK® - PHYSICAL SETTING SOURCE MAP FINDINGS

Level reading date:	1989-10-10	Feet below surface:	Not Reported
Feet to sea level:	5.57	Note:	Not Reported
Level reading date:	1989-09-11	Feet below surface:	Not Reported
Feet to sea level:	5.87	Note:	Not Reported
Level reading date:	1989-09-05	Feet below surface:	Not Reported
Feet to sea level:	5.54	Note:	Not Reported
Level reading date:	1989-08-01	Feet below surface:	Not Reported
Feet to sea level:	5.40	Note:	Not Reported
Level reading date:	1989-07-18	Feet below surface:	Not Reported
Feet to sea level:	5.02	Note:	Not Reported
Level reading date:	1989-06-07	Feet below surface:	Not Reported
Feet to sea level:	4.96	Note:	Not Reported
Level reading date:	1989-05-15	Feet below surface:	Not Reported
Feet to sea level:	4.14	Note:	Not Reported
Level reading date:	1989-05-03	Feet below surface:	Not Reported
Feet to sea level:	4.51	Note:	Not Reported
Level reading date:	1989-04-07	Feet below surface:	Not Reported
Feet to sea level:	4.85	Note:	Not Reported
Level reading date:	1989-02-28	Feet below surface:	Not Reported
Feet to sea level:	5.00	Note:	Not Reported
Level reading date:	1989-01-31	Feet below surface:	Not Reported
Feet to sea level:	5.34	Note:	Not Reported
Level reading date:	1989-01-06	Feet below surface:	Not Reported
Feet to sea level:	5.22	Note:	Not Reported
Level reading date:	1988-12-12	Feet below surface:	Not Reported
Feet to sea level:	5.63	Note:	Not Reported
Level reading date:	1988-11-09	Feet below surface:	Not Reported
Feet to sea level:	5.18	Note:	Not Reported
Level reading date:	1988-10-04	Feet below surface:	Not Reported
Feet to sea level:	6.16	Note:	Not Reported
Level reading date:	1988-09-23	Feet below surface:	Not Reported
Feet to sea level:	6.40	Note:	Not Reported
Level reading date:	1988-09-19	Feet below surface:	Not Reported
Feet to sea level:	6.65	Note:	Not Reported
Level reading date:	1988-08-19	Feet below surface:	Not Reported
Feet to sea level:	5.49	Note:	Not Reported
Level reading date:	1988-07-21	Feet below surface:	Not Reported
Feet to sea level:	4.74	Note:	Not Reported
Level reading date:	1988-06-15	Feet below surface:	Not Reported
Feet to sea level:	3.93	Note:	Not Reported
Level reading date:	1988-05-20	Feet below surface:	Not Reported
Feet to sea level:	3.91	Note:	Not Reported

GEOCHECK® - PHYSICAL SETTING SOURCE MAP FINDINGS

Level reading date:	1988-04-29	Feet below surface:	Not Reported
Feet to sea level:	4.04	Note:	Not Reported
Level reading date:	1988-03-16	Feet below surface:	Not Reported
Feet to sea level:	4.66	Note:	Not Reported
Level reading date:	1988-02-16	Feet below surface:	Not Reported
Feet to sea level:	4.88	Note:	Not Reported
Level reading date:	1988-01-13	Feet below surface:	Not Reported
Feet to sea level:	4.68	Note:	Not Reported
Level reading date:	1987-12-10	Feet below surface:	Not Reported
Feet to sea level:	5.33	Note:	Not Reported
Level reading date:	1987-11-06	Feet below surface:	Not Reported
Feet to sea level:	5.15	Note:	Not Reported
Level reading date:	1987-10-08	Feet below surface:	Not Reported
Feet to sea level:	4.86	Note:	Not Reported
Level reading date:	1987-09-14	Feet below surface:	Not Reported
Feet to sea level:	5.31	Note:	Not Reported
Level reading date:	1987-07-23	Feet below surface:	Not Reported
Feet to sea level:	5.64	Note:	Not Reported
Level reading date:	1987-07-10	Feet below surface:	Not Reported
Feet to sea level:	5.13	Note:	Not Reported
Level reading date:	1987-06-11	Feet below surface:	Not Reported
Feet to sea level:	4.16	Note:	Not Reported
Level reading date:	1987-05-21	Feet below surface:	Not Reported
Feet to sea level:	4.52	Note:	Not Reported
Level reading date:	1987-05-18	Feet below surface:	Not Reported
Feet to sea level:	4.65	Note:	Not Reported
Level reading date:	1987-04-28	Feet below surface:	Not Reported
Feet to sea level:	4.27	Note:	Not Reported
Level reading date:	1987-03-16	Feet below surface:	Not Reported
Feet to sea level:	5.20	Note:	Not Reported
Level reading date:	1987-02-12	Feet below surface:	Not Reported
Feet to sea level:	4.76	Note:	Not Reported
Level reading date:	1987-01-07	Feet below surface:	Not Reported
Feet to sea level:	5.10	Note:	Not Reported
Level reading date:	1986-12-04	Feet below surface:	Not Reported
Feet to sea level:	4.94	Note:	Not Reported
Level reading date:	1986-11-07	Feet below surface:	Not Reported
Feet to sea level:	5.05	Note:	Not Reported
Level reading date:	1986-10-09	Feet below surface:	Not Reported
Feet to sea level:	5.22	Note:	Not Reported
Level reading date:	1986-09-18	Feet below surface:	Not Reported
Feet to sea level:	5.87	Note:	Not Reported

GEOCHECK® - PHYSICAL SETTING SOURCE MAP FINDINGS

Level reading date:	1986-09-15	Feet below surface:	Not Reported
Feet to sea level:	6.06	Note:	Not Reported
Level reading date:	1986-08-07	Feet below surface:	Not Reported
Feet to sea level:	5.35	Note:	Not Reported
Level reading date:	1986-07-02	Feet below surface:	Not Reported
Feet to sea level:	5.16	Note:	Not Reported
Level reading date:	1986-06-05	Feet below surface:	Not Reported
Feet to sea level:	4.50	Note:	Not Reported
Level reading date:	1986-05-15	Feet below surface:	Not Reported
Feet to sea level:	4.18	Note:	Not Reported
Level reading date:	1986-05-12	Feet below surface:	Not Reported
Feet to sea level:	4.36	Note:	Not Reported
Level reading date:	1986-04-02	Feet below surface:	Not Reported
Feet to sea level:	4.66	Note:	Not Reported
Level reading date:	1986-03-17	Feet below surface:	Not Reported
Feet to sea level:	4.91	Note:	Not Reported
Level reading date:	1986-02-06	Feet below surface:	Not Reported
Feet to sea level:	4.69	Note:	Not Reported
Level reading date:	1986-01-16	Feet below surface:	Not Reported
Feet to sea level:	4.88	Note:	Not Reported
Level reading date:	1985-12-05	Feet below surface:	Not Reported
Feet to sea level:	4.82	Note:	Not Reported
Level reading date:	1985-11-08	Feet below surface:	Not Reported
Feet to sea level:	5.16	Note:	Not Reported
Level reading date:	1985-10-10	Feet below surface:	Not Reported
Feet to sea level:	5.12	Note:	Not Reported
Level reading date:	1985-09-12	Feet below surface:	Not Reported
Feet to sea level:	5.91	Note:	Not Reported
Level reading date:	1985-09-09	Feet below surface:	Not Reported
Feet to sea level:	6.11	Note:	Not Reported
Level reading date:	1985-08-08	Feet below surface:	Not Reported
Feet to sea level:	5.22	Note:	Not Reported
Level reading date:	1985-07-03	Feet below surface:	Not Reported
Feet to sea level:	4.73	Note:	Not Reported
Level reading date:	1985-06-06	Feet below surface:	Not Reported
Feet to sea level:	3.85	Note:	Not Reported
Level reading date:	1985-05-17	Feet below surface:	Not Reported
Feet to sea level:	3.76	Note:	Not Reported
Level reading date:	1985-05-13	Feet below surface:	Not Reported
Feet to sea level:	3.86	Note:	Not Reported
Level reading date:	1985-05-01	Feet below surface:	Not Reported
Feet to sea level:	3.94	Note:	Not Reported

GEOCHECK® - PHYSICAL SETTING SOURCE MAP FINDINGS

Level reading date:	1985-04-04	Feet below surface:	Not Reported
Feet to sea level:	4.05	Note:	Not Reported
Level reading date:	1985-03-06	Feet below surface:	Not Reported
Feet to sea level:	4.08	Note:	Not Reported
Level reading date:	1985-02-07	Feet below surface:	Not Reported
Feet to sea level:	4.63	Note:	Not Reported
Level reading date:	1985-01-09	Feet below surface:	Not Reported
Feet to sea level:	4.74	Note:	Not Reported
Level reading date:	1984-12-06	Feet below surface:	Not Reported
Feet to sea level:	4.94	Note:	Not Reported
Level reading date:	1984-10-31	Feet below surface:	Not Reported
Feet to sea level:	4.97	Note:	Not Reported
Level reading date:	1984-10-04	Feet below surface:	Not Reported
Feet to sea level:	5.02	Note:	Not Reported
Level reading date:	1984-09-13	Feet below surface:	Not Reported
Feet to sea level:	5.29	Note:	Not Reported
Level reading date:	1984-09-10	Feet below surface:	Not Reported
Feet to sea level:	5.54	Note:	Not Reported
Level reading date:	1984-08-16	Feet below surface:	Not Reported
Feet to sea level:	5.36	Note:	Not Reported
Level reading date:	1984-07-05	Feet below surface:	Not Reported
Feet to sea level:	4.95	Note:	Not Reported
Level reading date:	1984-06-07	Feet below surface:	Not Reported
Feet to sea level:	4.36	Note:	Not Reported
Level reading date:	1984-05-18	Feet below surface:	Not Reported
Feet to sea level:	3.73	Note:	Not Reported
Level reading date:	1984-05-14	Feet below surface:	Not Reported
Feet to sea level:	4.26	Note:	Not Reported
Level reading date:	1984-04-05	Feet below surface:	Not Reported
Feet to sea level:	5.37	Note:	Not Reported
Level reading date:	1984-03-15	Feet below surface:	Not Reported
Feet to sea level:	4.85	Note:	Not Reported
Level reading date:	1984-02-16	Feet below surface:	Not Reported
Feet to sea level:	4.96	Note:	Not Reported
Level reading date:	1984-01-12	Feet below surface:	Not Reported
Feet to sea level:	5.29	Note:	Not Reported
Level reading date:	1983-12-14	Feet below surface:	Not Reported
Feet to sea level:	5.53	Note:	Not Reported
Level reading date:	1983-11-10	Feet below surface:	Not Reported
Feet to sea level:	5.66	Note:	Not Reported
Level reading date:	1983-10-06	Feet below surface:	Not Reported
Feet to sea level:	5.67	Note:	Not Reported

GEOCHECK® - PHYSICAL SETTING SOURCE MAP FINDINGS

Level reading date:	1983-10-01	Feet below surface:	Not Reported
Feet to sea level:	5.72	Note:	Not Reported
Level reading date:	1983-09-12	Feet below surface:	Not Reported
Feet to sea level:	5.19	Note:	Not Reported
Level reading date:	1983-05-19	Feet below surface:	Not Reported
Feet to sea level:	4.39	Note:	Not Reported
Level reading date:	1982-09-17	Feet below surface:	Not Reported
Feet to sea level:	5.03	Note:	Not Reported
Level reading date:	1982-09-13	Feet below surface:	Not Reported
Feet to sea level:	4.96	Note:	Not Reported
Level reading date:	1982-05-10	Feet below surface:	Not Reported
Feet to sea level:	4.48	Note:	Not Reported
Level reading date:	1981-09-21	Feet below surface:	Not Reported
Feet to sea level:	5.14	Note:	Not Reported
Level reading date:	1981-05-19	Feet below surface:	Not Reported
Feet to sea level:	3.87	Note:	Not Reported
Level reading date:	1980-09-17	Feet below surface:	Not Reported
Feet to sea level:	5.24	Note:	Not Reported
Level reading date:	1980-05-13	Feet below surface:	Not Reported
Feet to sea level:	4.68	Note:	Not Reported
Level reading date:	1979-09-17	Feet below surface:	Not Reported
Feet to sea level:	6.00	Note:	Not Reported
Level reading date:	1979-05-15	Feet below surface:	Not Reported
Feet to sea level:	3.94	Note:	Not Reported
Level reading date:	1979-05-14	Feet below surface:	Not Reported
Feet to sea level:	5.04	Note:	Not Reported
Level reading date:	1978-09-26	Feet below surface:	Not Reported
Feet to sea level:	4.12	Note:	Not Reported
Level reading date:	1978-09-25	Feet below surface:	Not Reported
Feet to sea level:	5.18	Note:	Not Reported
Level reading date:	1978-05-18	Feet below surface:	Not Reported
Feet to sea level:	4.56	Note:	Not Reported
Level reading date:	1977-09-23	Feet below surface:	Not Reported
Feet to sea level:	5.77	Note:	Not Reported
Level reading date:	1977-05-10	Feet below surface:	Not Reported
Feet to sea level:	4.06	Note:	Not Reported
Level reading date:	1976-09-07	Feet below surface:	Not Reported
Feet to sea level:	5.75	Note:	Not Reported
Level reading date:	1976-05-12	Feet below surface:	Not Reported
Feet to sea level:	3.84	Note:	Not Reported
Level reading date:	1975-09-15	Feet below surface:	Not Reported
Feet to sea level:	5.58	Note:	Not Reported

GEOCHECK® - PHYSICAL SETTING SOURCE MAP FINDINGS

Level reading date:	1975-05-13	Feet below surface:	Not Reported
Feet to sea level:	4.30	Note:	Not Reported
Level reading date:	1966-01-01	Feet below surface:	27.00
Feet to sea level:	Not Reported	Note:	Not Reported

**A2
SSE
1/4 - 1/2 Mile
Higher**

FED USGS USGS40000244829

Organization ID:	USGS-FL	Organization Name:	USGS Florida Water Science Center
Monitor Location:	75824741132129S15E10 NR CLEARWATER FL	Description:	Not Reported
Type:	Well	Drainage Area:	Not Reported
HUC:	03100207	Contrib Drainage Area:	Not Reported
Drainage Area Units:	Not Reported	Aquifer:	Floridan aquifer system
Contrib Drainage Area Units:	Not Reported	Aquifer Type:	Not Reported
Formation Type:	Floridan Aquifer System	Well Depth:	200
Construction Date:	19541020	Well Hole Depth:	Not Reported
Well Depth Units:	ft		
Well Hole Depth Units:	Not Reported		

Ground water levels,Number of Measurements:	1	Level reading date:	1954-10-20
Feet below surface:	-16.7	Feet to sea level:	Not Reported
Note:	The site was being pumped.		

**A3
SSE
1/4 - 1/2 Mile
Higher**

FED USGS USGS40000244830

Organization ID:	USGS-FL	Organization Name:	USGS Florida Water Science Center
Monitor Location:	CLW 37 SHALLOW AT CLEARWATER FL	Description:	Not Reported
Type:	Well	Drainage Area:	Not Reported
HUC:	03100207	Contrib Drainage Area:	Not Reported
Drainage Area Units:	Not Reported	Aquifer:	Not Reported
Contrib Drainage Area Units:	Not Reported	Aquifer Type:	Not Reported
Formation Type:	Nonartesian Sand Aquifer	Well Depth:	11
Construction Date:	Not Reported	Well Hole Depth:	Not Reported
Well Depth Units:	ft		
Well Hole Depth Units:	Not Reported		

Ground water levels,Number of Measurements:	15	Level reading date:	1989-09-11
Feet below surface:	Not Reported	Feet to sea level:	19.42
Note:	Not Reported		

Level reading date:	1989-05-15	Feet below surface:	Not Reported
Feet to sea level:	17.73	Note:	Not Reported

Level reading date:	1988-09-19	Feet below surface:	Not Reported
Feet to sea level:	19.60	Note:	Not Reported

Level reading date:	1987-09-14	Feet below surface:	Not Reported
Feet to sea level:	21.02	Note:	Not Reported

Level reading date:	1987-05-18	Feet below surface:	Not Reported
Feet to sea level:	18.95	Note:	Not Reported

GEOCHECK® - PHYSICAL SETTING SOURCE MAP FINDINGS

Level reading date:	1986-09-15	Feet below surface:	Not Reported
Feet to sea level:	19.74	Note:	Not Reported
Level reading date:	1986-05-12	Feet below surface:	Not Reported
Feet to sea level:	17.40	Note:	Not Reported
Level reading date:	1985-09-09	Feet below surface:	Not Reported
Feet to sea level:	19.61	Note:	Not Reported
Level reading date:	1985-05-13	Feet below surface:	Not Reported
Feet to sea level:	17.17	Note:	Not Reported
Level reading date:	1984-09-10	Feet below surface:	Not Reported
Feet to sea level:	18.60	Note:	Not Reported
Level reading date:	1984-05-14	Feet below surface:	Not Reported
Feet to sea level:	17.75	Note:	Not Reported
Level reading date:	1983-09-12	Feet below surface:	Not Reported
Feet to sea level:	18.97	Note:	Not Reported
Level reading date:	1983-05-16	Feet below surface:	Not Reported
Feet to sea level:	17.93	Note:	Not Reported
Level reading date:	1982-09-13	Feet below surface:	Not Reported
Feet to sea level:	19.19	Note:	Not Reported
Level reading date:	1982-05-10	Feet below surface:	Not Reported
Feet to sea level:	18.27	Note:	Not Reported

4
South
1/4 - 1/2 Mile
Higher

Site ID:	8624485	AQUIFLOW	3363
Groundwater Flow:	ESE		
Water Table Depth:	4.61-6.0 ft.		
Date:	8/11/93		

5
ESE
1/4 - 1/2 Mile
Lower

FL WELLS FLSA12000010794

Database:	Super Act Program Well Data	Well Name:	EVERYBODY'S TABERNACLE
Permit #:	0	Well Status:	ACTIVE
Well Type:	Irrigation	Casing Material:	Galvanized
Well Depth (ft):	200	Casing Length (ft):	0
Casing Diameter (in):	4	Sanitary Seal:	Yes
Large PWS Well:	0	WSRP ID:	0
WSRP Action:	Not Reported	Potable Status:	NON-POTABLE
Resident Type:	Not Reported		

6
SSW
1/2 - 1 Mile
Higher

FL WELLS FLSW11000005020

Database:	Water Well Permit Database (South West District)		
WUP Permit #:	2981	WUP Revision #:	19
Withdrawal #:	15		
Permittee:	City of Clearwater/Attn: Richard Gardner		

GEOCHECK® - PHYSICAL SETTING SOURCE MAP FINDINGS

Withdrawal Status:	Plugged	Withdrawal Type:	Withdrawal of Groundwater
Withdrawal Use:	Public Supply	Monitor Type:	Not Reported
Monitor Use:	Not Reported	WUP APP Status:	Approved
Water Use Class:	PUBLIC SUPPLY	Permitted Drought QTY:	Not Reported
Permitted Casing Depth (ft):	0	Permitted Casing Diameter (in):	10
Permitted Total Depth (ft):	0		

B7
NNE
1/2 - 1 Mile
Lower

FED USGS USGS40000244925

Organization ID:	USGS-FL	Organization Name:	USGS Florida Water Science Center
Monitor Location:	USGS SHALLOW WELL NR OVERBROOK AVE CLEARWATER FL	Description:	Not Reported
Type:	Well	Drainage Area:	Not Reported
HUC:	03100207	Contrib Drainage Area:	Not Reported
Drainage Area Units:	Not Reported	Aquifer:	Not Reported
Contrib Drainage Area Units:	Not Reported	Aquifer Type:	Not Reported
Formation Type:	Nonartesian Sand Aquifer	Well Depth:	24
Construction Date:	19690122	Well Hole Depth:	Not Reported
Well Depth Units:	ft		
Well Hole Depth Units:	Not Reported		

Ground water levels, Number of Measurements:	1	Level reading date:	1969-02-20
Feet below surface:	-16.56	Feet to sea level:	Not Reported
Note:	Not Reported		

B8
NNE
1/2 - 1 Mile
Lower

FED USGS USGS40000244926

Organization ID:	USGS-FL	Organization Name:	USGS Florida Water Science Center
Monitor Location:	USGS WELL NEAR OVERBROOK AVE CLEARWATER FL	Description:	Not Reported
Type:	Well	Drainage Area:	Not Reported
HUC:	03100207	Contrib Drainage Area:	Not Reported
Drainage Area Units:	Not Reported	Aquifer:	Not Reported
Contrib Drainage Area Units:	Not Reported	Aquifer Type:	Not Reported
Formation Type:	Nonartesian Sand Aquifer	Well Depth:	30
Construction Date:	19690122	Well Hole Depth:	Not Reported
Well Depth Units:	ft		
Well Hole Depth Units:	Not Reported		

9
SSW
1/2 - 1 Mile
Higher

Site ID:	8631032		
Groundwater Flow:	NOT REPORTED	AQUIFLOW	3429
Water Table Depth:	3.24-5.72 ft.		
Date:	2/95		

C10
SSW
1/2 - 1 Mile
Higher

Site ID:	9046927		
Groundwater Flow:	W	AQUIFLOW	3374
Water Table Depth:	4-5 ft.		
Date:	11/1991		

GEOCHECK® - PHYSICAL SETTING SOURCE MAP FINDINGS

Map ID
Direction
Distance
Elevation

Database EDR ID Number

11
SE
1/2 - 1 Mile
Higher

FL WELLS FLSA12000012749

Database:	Super Act Program Well Data	Well Name:	ZWERS PROPERTY
Permit #:	0	Well Status:	ACTIVE
Well Type:	Private	Casing Material:	Black Steel
Well Depth (ft):	130	Casing Length (ft):	0
Casing Diameter (in):	4	Sanitary Seal:	Yes
Large PWS Well:	0	WSRP ID:	0
WSRP Action:	Not Reported	Potable Status:	POTABLE
Resident Type:	Not Reported		

C12
SSW
1/2 - 1 Mile
Higher

FED USGS USGS40000244780

Organization ID:	USGS-FL	Organization Name:	USGS Florida Water Science Center
Monitor Location:	USGS SHALLOW W 88-FT S OF JONES ST AND MYRTLE FL	Description:	Not Reported
Type:	Well	Drainage Area:	Not Reported
HUC:	03100207	Contrib Drainage Area:	Not Reported
Drainage Area Units:	Not Reported	Aquifer:	Not Reported
Contrib Drainage Area Units:	Not Reported	Aquifer Type:	Not Reported
Formation Type:	Nonartesian Sand Aquifer	Well Depth:	13.7
Construction Date:	19690131	Well Hole Depth:	Not Reported
Well Depth Units:	ft		
Well Hole Depth Units:	Not Reported		

Ground water levels,Number of Measurements:	6	Level reading date:	1979-09-18
Feet below surface:	Not Reported	Feet to sea level:	18.54
Note:	Not Reported		

Level reading date:	1979-05-17	Feet below surface:	Not Reported
Feet to sea level:	26.01	Note:	Not Reported

Level reading date:	1975-09-17	Feet below surface:	Not Reported
Feet to sea level:	17.23	Note:	Not Reported

Level reading date:	1975-05-23	Feet below surface:	Not Reported
Feet to sea level:	16.91	Note:	Not Reported

Level reading date:	1974-05-13	Feet below surface:	Not Reported
Feet to sea level:	17.98	Note:	Not Reported

Level reading date:	1969-02-20	Feet below surface:	-9.56
Feet to sea level:	Not Reported	Note:	Not Reported

C13
SSW
1/2 - 1 Mile
Higher

FED USGS USGS40000244781

Organization ID:	USGS-FL	Organization Name:	USGS Florida Water Science Center
Monitor Location:	USGS TEST WELL NEAR JONES ST AND MYRTLE AVE FL		

GEOCHECK® - PHYSICAL SETTING SOURCE MAP FINDINGS

Type:	Well	Description:	Not Reported
HUC:	03100207	Drainage Area:	Not Reported
Drainage Area Units:	Not Reported	Contrib Drainage Area:	Not Reported
Contrib Drainage Area Units:	Not Reported	Aquifer:	Not Reported
Formation Type:	Nonartesian Sand Aquifer	Aquifer Type:	Not Reported
Construction Date:	19690131	Well Depth:	37
Well Depth Units:	ft	Well Hole Depth:	Not Reported
Well Hole Depth Units:	Not Reported		

**14
NNE
1/2 - 1 Mile
Higher**

FL WELLS FLSA12000013046

Database:	Super Act Program Well Data	Well Name:	Not Reported
Permit #:	0	Well Status:	ACTIVE
Well Type:	Private	Casing Material:	pvc
Well Depth (ft):	0	Casing Length (ft):	0
Casing Diameter (in):	2	Sanitary Seal:	Yes
Large PWS Well:	0	WSRP ID:	0
WSRP Action:	Not Reported	Potable Status:	POTABLE
Resident Type:	Not Reported		

**D15
SE
1/2 - 1 Mile
Higher**

FED USGS USGS40000244809

Organization ID:	USGS-FL	Organization Name:	USGS Florida Water Science Center
Monitor Location:	75824631342329S15E10 NEAR CLEARWATER FL	Description:	Not Reported
Type:	Well	Drainage Area:	Not Reported
HUC:	03100207	Contrib Drainage Area:	Not Reported
Drainage Area Units:	Not Reported	Aquifer:	Floridan aquifer system
Contrib Drainage Area Units:	Not Reported	Aquifer Type:	Not Reported
Formation Type:	Floridan Aquifer System	Well Depth:	Not Reported
Construction Date:	193605	Well Hole Depth:	Not Reported
Well Depth Units:	Not Reported		
Well Hole Depth Units:	Not Reported		

**E16
ESE
1/2 - 1 Mile
Higher**

FL WELLS FLSW11000000382

Database:	Water Well Permit Database (South West District)		
WUP Permit #:	339	WUP Revision #:	6
Withdrawal #:	5		
Permitee:	City of Clearwater, Attn: Mike Quillen, P.E.		
Withdrawal Status:	Existing	Withdrawal Type:	Surface Withdrawal
Withdrawal Use:	Irrigation	Monitor Type:	Not Reported
Monitor Use:	Not Reported	WUP APP Status:	Approved
Water Use Class:	Not Reported	Permitted Drought QTY:	Not Reported
Permitted Casing Depth (ft):	Not Reported	Permitted Casing Diameter (in):	8
Permitted Total Depth (ft):	Not Reported		

GEOCHECK® - PHYSICAL SETTING SOURCE MAP FINDINGS

Map ID
Direction
Distance
Elevation

Database EDR ID Number

D17
ESE
1/2 - 1 Mile
Higher

FL WELLS FLSW1100000383

Database:	Water Well Permit Database (South West District)		
WUP Permit #:	339	WUP Revision #:	6
Withdrawal #:	6		
Permitee:	City of Clearwater, Attn: Mike Quillen, P.E.		
Withdrawal Status:	Existing	Withdrawal Type:	Alternative Use
Withdrawal Use:	Augmentation	Monitor Type:	Not Reported
Monitor Use:	Not Reported	WUP APP Status:	Approved
Water Use Class:	Not Reported	Permitted Drought QTY:	Not Reported
Permitted Casing Depth (ft):	Not Reported	Permitted Casing Diameter (in):	8
Permitted Total Depth (ft):	Not Reported		

E18
ESE
1/2 - 1 Mile
Higher

FL WELLS FLSW1100000381

Database:	Water Well Permit Database (South West District)		
WUP Permit #:	339	WUP Revision #:	6
Withdrawal #:	2		
Permitee:	City of Clearwater, Attn: Mike Quillen, P.E.		
Withdrawal Status:	Existing	Withdrawal Type:	Withdrawal of Groundwater
Withdrawal Use:	Augmentation	Monitor Type:	Not Reported
Monitor Use:	Not Reported	WUP APP Status:	Approved
Water Use Class:	LANDSCAPE/RECREATION	Permitted Drought QTY:	35000
Permitted Casing Depth (ft):	45	Permitted Casing Diameter (in):	6
Permitted Total Depth (ft):	150		

F19
SSW
1/2 - 1 Mile
Higher

FED USGS USGS4000024472

Organization ID:	USGS-FL	Organization Name:	USGS Florida Water Science Center
Monitor Location:	CLEARWATER NO 7 NEAR CLEVERLND ST + MYRTLE AVE FL		
Type:	Well	Description:	Not Reported
HUC:	03100207	Drainage Area:	Not Reported
Drainage Area Units:	Not Reported	Contrib Drainage Area:	Not Reported
Contrib Drainage Area Unts:	Not Reported	Aquifer:	Floridan aquifer system
Formation Type:	Floridan Aquifer System	Aquifer Type:	Not Reported
Construction Date:	1900	Well Depth:	165
Well Depth Units:	ft	Well Hole Depth:	Not Reported
Well Hole Depth Units:	Not Reported		

Ground water levels,Number of Measurements:	1	Level reading date:	1945-09-04
Feet below surface:	-25.03	Feet to sea level:	Not Reported
Note:	Not Reported		

GEOCHECK® - PHYSICAL SETTING SOURCE MAP FINDINGS

Map ID
 Direction
 Distance
 Elevation

Database EDR ID Number

20
North
1/2 - 1 Mile
Lower

FL WELLS FLSA12000096010

Database:	Super Act Program Well Data	Well Name:	Not Reported
Permit #:	0	Well Status:	ACTIVE
Well Type:	Private	Casing Material:	GALVANIZED
Well Depth (ft):	0	Casing Length (ft):	0
Casing Diameter (in):	20	Sanitary Seal:	Yes
Large PWS Well:	0	WSRP ID:	520028101
WSRP Action:	UNFILTERED	Potable Status:	POTABLE
Resident Type:	OWNER		

21
NE
1/2 - 1 Mile
Lower

FED USGS USGS40000244946

Organization ID:	USGS-FL	Organization Name:	USGS Florida Water Science Center
Monitor Location:	PINELLAS NO 244 NEAR KINGS HWY SUNSET POINT DR FL	Description:	Not Reported
Type:	Well	Drainage Area:	Not Reported
HUC:	03100207	Contrib Drainage Area:	Not Reported
Drainage Area Units:	Not Reported	Aquifer:	Floridan aquifer system
Contrib Drainage Area Unts:	Not Reported	Aquifer Type:	Not Reported
Formation Type:	Floridan Aquifer System	Well Depth:	200
Construction Date:	1900	Well Hole Depth:	Not Reported
Well Depth Units:	ft		
Well Hole Depth Units:	Not Reported		

G22
SE
1/2 - 1 Mile
Higher

FED USGS USGS40000244799

Organization ID:	USGS-FL	Organization Name:	USGS Florida Water Science Center
Monitor Location:	CLEARWATER COUNTRY CLUB 4 AT CLEARWATER FL	Description:	Not Reported
Type:	Well	Drainage Area:	Not Reported
HUC:	03100207	Contrib Drainage Area:	Not Reported
Drainage Area Units:	Not Reported	Aquifer:	Floridan aquifer system
Contrib Drainage Area Unts:	Not Reported	Aquifer Type:	Not Reported
Formation Type:	Floridan Aquifer System	Well Depth:	200
Construction Date:	Not Reported	Well Hole Depth:	Not Reported
Well Depth Units:	ft		
Well Hole Depth Units:	Not Reported		

Ground water levels,Number of Measurements:	16	Level reading date:	1991-09-09
Feet below surface:	Not Reported	Feet to sea level:	5.61
Note:	Not Reported		
Level reading date:	1990-09-10	Feet below surface:	Not Reported
Feet to sea level:	4.78	Note:	Not Reported
Level reading date:	1990-05-14	Feet below surface:	Not Reported
Feet to sea level:	3.29	Note:	Not Reported

GEOCHECK® - PHYSICAL SETTING SOURCE MAP FINDINGS

Level reading date:	1989-09-11	Feet below surface:	Not Reported
Feet to sea level:	3.95	Note:	Not Reported
Level reading date:	1989-05-15	Feet below surface:	Not Reported
Feet to sea level:	0.92	Note:	Not Reported
Level reading date:	1988-09-19	Feet below surface:	Not Reported
Feet to sea level:	4.49	Note:	Not Reported
Level reading date:	1987-09-14	Feet below surface:	Not Reported
Feet to sea level:	2.95	Note:	Not Reported
Level reading date:	1987-05-18	Feet below surface:	Not Reported
Feet to sea level:	1.16	Note:	Not Reported
Level reading date:	1986-09-15	Feet below surface:	Not Reported
Feet to sea level:	3.04	Note:	Not Reported
Level reading date:	1986-05-12	Feet below surface:	Not Reported
Feet to sea level:	0.04	Note:	Not Reported
Level reading date:	1985-09-09	Feet below surface:	Not Reported
Feet to sea level:	2.71	Note:	Not Reported
Level reading date:	1985-05-13	Feet below surface:	Not Reported
Feet to sea level:	-0.45	Note:	Not Reported
Level reading date:	1984-09-10	Feet below surface:	Not Reported
Feet to sea level:	2.15	Note:	Not Reported
Level reading date:	1983-09-12	Feet below surface:	Not Reported
Feet to sea level:	2.90	Note:	Not Reported
Level reading date:	1983-05-16	Feet below surface:	Not Reported
Feet to sea level:	0.43	Note:	Not Reported
Level reading date:	1982-09-13	Feet below surface:	Not Reported
Feet to sea level:	2.16	Note:	Not Reported

**F23
SSW
1/2 - 1 Mile
Higher**

FED USGS USGS40000244766

Organization ID:	USGS-FL	Organization Name:	USGS Florida Water Science Center
Monitor Location:	CLEARWATER NO 8 NR CLEVERLAND ST AND MYRTLE AVE FL	Description:	Not Reported
Type:	Well	Drainage Area:	Not Reported
HUC:	03100207	Contrib Drainage Area:	Not Reported
Drainage Area Units:	Not Reported	Aquifer:	Floridan aquifer system
Contrib Drainage Area Units:	Not Reported	Aquifer Type:	Not Reported
Formation Type:	Floridan Aquifer System	Well Depth:	Not Reported
Construction Date:	1900	Well Hole Depth:	Not Reported
Well Depth Units:	Not Reported		
Well Hole Depth Units:	Not Reported		

Ground water levels,Number of Measurements:	1	Level reading date:	1959-11-19
Feet below surface:	-75	Feet to sea level:	Not Reported
Note:	Not Reported		

GEOCHECK® - PHYSICAL SETTING SOURCE MAP FINDINGS

Map ID
 Direction
 Distance
 Elevation

Database EDR ID Number

H24
ENE
1/2 - 1 Mile
Higher

FL WELLS FLPUB1000008008

Database:	Public Water System (PWS) Wells (Non-Federal)		
PWS Status:	ACTIVE	PWS Name:	CLEARWATER WATER SYSTEM
PWS Type:	COMMUNITY	PWS Operator:	Not Reported
PWS Population Served:	110000	PWS Last San Survey:	24-JUN-20
PWS Design Capacity:	20690000	PWS Primary Service Area:	MUNICIPAL/CITY
Well ID:	11	Well Name:	WELL 1-1
Well Status:	ACTIVE	FLUW ID:	Not Reported
Height Above Ellipsoid (m):	-15.818	Well Plant ID:	1
Year Drilled:	2009	Depth (ft):	150
Availability Usage:	PERMANENT	Aquifer:	Floridan Aquifer

H25
ENE
1/2 - 1 Mile
Higher

FL WELLS FLSW11000004530

Database:	Water Well Permit Database (South West District)		
WUP Permit #:	2981	WUP Revision #:	19
Withdrawal #:	53		
Permitee:	City of Clearwater/Attn: Richard Gardner		
Withdrawal Status:	Existing	Withdrawal Type:	Withdrawal of Groundwater
Withdrawal Use:	Public Supply	Monitor Type:	Not Reported
Monitor Use:	Not Reported	WUP APP Status:	Approved
Water Use Class:	PUBLIC SUPPLY	Permitted Drought QTY:	Not Reported
Permitted Casing Depth (ft):	59	Permitted Casing Diameter (in):	12
Permitted Total Depth (ft):	130		

26
ESE
1/2 - 1 Mile
Higher

FL WELLS FLSW11000004662

Database:	Water Well Permit Database (South West District)		
WUP Permit #:	2981	WUP Revision #:	19
Withdrawal #:	134		
Permitee:	City of Clearwater/Attn: Richard Gardner		
Withdrawal Status:	Proposed	Withdrawal Type:	Withdrawal of Groundwater
Withdrawal Use:	Public Supply	Monitor Type:	Not Reported
Monitor Use:	Not Reported	WUP APP Status:	Approved
Water Use Class:	PUBLIC SUPPLY	Permitted Drought QTY:	Not Reported
Permitted Casing Depth (ft):	60	Permitted Casing Diameter (in):	12
Permitted Total Depth (ft):	250		

GEOCHECK® - PHYSICAL SETTING SOURCE MAP FINDINGS

Map ID
Direction
Distance
Elevation

Database EDR ID Number

G27
ESE
1/2 - 1 Mile
Higher

FED USGS USGS40000244806

Organization ID:	USGS-FL	Organization Name:	USGS Florida Water Science Center
Monitor Location:	CLEARWATER COUNTRY CLUB WELL 1 AT CLEARWATER FL		
Type:	Well	Description:	Not Reported
HUC:	03100207	Drainage Area:	Not Reported
Drainage Area Units:	Not Reported	Contrib Drainage Area:	Not Reported
Contrib Drainage Area Units:	Not Reported	Aquifer:	Floridan aquifer system
Formation Type:	Floridan Aquifer System	Aquifer Type:	Not Reported
Construction Date:	Not Reported	Well Depth:	200
Well Depth Units:	ft	Well Hole Depth:	Not Reported
Well Hole Depth Units:	Not Reported		

28
SSW
1/2 - 1 Mile
Higher

Site ID: 8515168
Groundwater Flow: NOT REPORTED
Water Table Depth: 4.5-5.0 ft.
Date: 10/94

AQUIFLOW 3362

29
ESE
1/2 - 1 Mile
Higher

Database:	Water Well Permit Database (South West District)		
WUP Permit #:	2981	WUP Revision #:	19
Withdrawal #:	119		
Permittee:	City of Clearwater/Attn: Richard Gardner		
Withdrawal Status:	Existing	Withdrawal Type:	Monitor
Withdrawal Use:	Not Reported	Monitor Type:	MONITOR WELL
Monitor Use:	WATER QUALITY	WUP APP Status:	Approved
Water Use Class:	PUBLIC SUPPLY	Permitted Drought QTY:	Not Reported
Permitted Casing Depth (ft):	0	Permitted Casing Diameter (in):	2
Permitted Total Depth (ft):	190		

FL WELLS FLSW11000004620

1G
South
1/4 - 1/2 Mile
Lower

Site ID: 8624485
Groundwater Flow: ESE
Water Table Depth: 4.61-6.0 ft.
Date: 8/11/93

AQUIFLOW 3363

2G
SSW
1/2 - 1 Mile
Lower

Site ID: 8631032
Groundwater Flow: NOT REPORTED
Water Table Depth: 3.24-5.72 ft.
Date: 2/95

AQUIFLOW 3429

GEOCHECK® - PHYSICAL SETTING SOURCE MAP FINDINGS

Map ID
 Direction
 Distance
 Elevation

Database EDR ID Number

3G	Site ID:	9046927		
SSW	Groundwater Flow:	W	AQUIFLOW	3374
1/2 - 1 Mile	Water Table Depth:	4-5 ft.		
Lower	Date:	11/1991		

4G	Site ID:	8515168		
SSW	Groundwater Flow:	NOT REPORTED	AQUIFLOW	3362
1/2 - 1 Mile	Water Table Depth:	4.5-5.0 ft.		
Lower	Date:	10/94		

GEOCHECK® - PHYSICAL SETTING SOURCE MAP FINDINGS RADON

AREA RADON INFORMATION

State Database: FL Radon

Radon Test Results

Zip	Total Buildings	% of sites > 4 pCi/L	Data Source
33755	18	0.0	Certified Residential Database

Federal EPA Radon Zone for PINELLAS County: 3

- Note: Zone 1 indoor average level > 4 pCi/L.
- : Zone 2 indoor average level >= 2 pCi/L and <= 4 pCi/L.
- : Zone 3 indoor average level < 2 pCi/L.

Federal Area Radon Information for PINELLAS COUNTY, FL

Number of sites tested: 261

Area	Average Activity	% < 4 pCi/L	% 4-20 pCi/L	% > 20 pCi/L
Living Area	0.580 pCi/L	97%	2%	1%
Basement	Not Reported	Not Reported	Not Reported	Not Reported

PHYSICAL SETTING SOURCE RECORDS SEARCHED

TOPOGRAPHIC INFORMATION

USGS 7.5' Digital Elevation Model (DEM)

Source: United States Geologic Survey

EDR acquired the USGS 7.5' Digital Elevation Model in 2002 and updated it in 2006. The 7.5 minute DEM corresponds to the USGS 1:24,000- and 1:25,000-scale topographic quadrangle maps. The DEM provides elevation data with consistent elevation units and projection.

Current USGS 7.5 Minute Topographic Map

Source: U.S. Geological Survey

HYDROLOGIC INFORMATION

Flood Zone Data: This data was obtained from the Federal Emergency Management Agency (FEMA). It depicts 100-year and 500-year flood zones as defined by FEMA. It includes the National Flood Hazard Layer (NFHL) which incorporates Flood Insurance Rate Map (FIRM) data and Q3 data from FEMA in areas not covered by NFHL.

Source: FEMA

Telephone: 877-336-2627

Date of Government Version: 2003, 2015

NWI: National Wetlands Inventory. This data, available in select counties across the country, was obtained by EDR in 2002, 2005, 2010 and 2015 from the U.S. Fish and Wildlife Service.

State Wetlands Data: Wetlands Inventory

Source: Department of Environmental Protection

Telephone: 850-245-8238

HYDROGEOLOGIC INFORMATION

AQUIFLOW^R Information System

Source: EDR proprietary database of groundwater flow information

EDR has developed the AQUIFLOW Information System (AIS) to provide data on the general direction of groundwater flow at specific points. EDR has reviewed reports submitted to regulatory authorities at select sites and has extracted the date of the report, hydrogeologically determined groundwater flow direction and depth to water table information.

GEOLOGIC INFORMATION

Geologic Age and Rock Stratigraphic Unit

Source: P.G. Schruben, R.E. Arndt and W.J. Bawiec, Geology of the Conterminous U.S. at 1:2,500,000 Scale - A digital representation of the 1974 P.B. King and H.M. Beikman Map, USGS Digital Data Series DDS - 11 (1994).

STATSGO: State Soil Geographic Database

Source: Department of Agriculture, Natural Resources Conservation Service (NRCS)

The U.S. Department of Agriculture's (USDA) Natural Resources Conservation Service (NRCS) leads the national Conservation Soil Survey (NCSS) and is responsible for collecting, storing, maintaining and distributing soil survey information for privately owned lands in the United States. A soil map in a soil survey is a representation of soil patterns in a landscape. Soil maps for STATSGO are compiled by generalizing more detailed (SSURGO) soil survey maps.

SSURGO: Soil Survey Geographic Database

Source: Department of Agriculture, Natural Resources Conservation Service (NRCS)

Telephone: 800-672-5559

SSURGO is the most detailed level of mapping done by the Natural Resources Conservation Service, mapping scales generally range from 1:12,000 to 1:63,360. Field mapping methods using national standards are used to construct the soil maps in the Soil Survey Geographic (SSURGO) database. SSURGO digitizing duplicates the original soil survey maps. This level of mapping is designed for use by landowners, townships and county natural resource planning and management.

PHYSICAL SETTING SOURCE RECORDS SEARCHED

LOCAL / REGIONAL WATER AGENCY RECORDS

FEDERAL WATER WELLS

PWS: Public Water Systems

Source: EPA/Office of Drinking Water

Telephone: 202-564-3750

Public Water System data from the Federal Reporting Data System. A PWS is any water system which provides water to at least 25 people for at least 60 days annually. PWSs provide water from wells, rivers and other sources.

PWS ENF: Public Water Systems Violation and Enforcement Data

Source: EPA/Office of Drinking Water

Telephone: 202-564-3750

Violation and Enforcement data for Public Water Systems from the Safe Drinking Water Information System (SDWIS) after August 1995. Prior to August 1995, the data came from the Federal Reporting Data System (FRDS).

USGS Water Wells: USGS National Water Inventory System (NWIS)

This database contains descriptive information on sites where the USGS collects or has collected data on surface water and/or groundwater. The groundwater data includes information on wells, springs, and other sources of groundwater.

OTHER STATE DATABASE INFORMATION

Public Water System (PWS) Wells (Non-Federal)

Department of Environmental Protection

Telephone: 850-245-8629

Statewide coverage of PWS Wells, excluding Federally owned facilities.

Well Construction Permitting Database

Source: Northwest Florida Water Management District

Telephone: 850-539-5999

Consumptive Use Permit Well Database

Source: St. Johns River Water Management District

Telephone: 386-329-4841

DEP GWIS - Generalized Water Information System Well Data

Source: Department of Environmental Protection

Telephone: 850-245-8507

Data collected for the Watershed Monitoring Section of the Department of Environmental Protection.

DOH and DEP Historic Study of Private Wells

Source: Department of Environmental Protection

Telephone: 850-559-0901

Historic database for private supply wells.

Permitted Well Location Database

Source: South Florida Water Management District

Telephone: 561-682-6877

Super Act Program Well Data

Source: Department of Health

Telephone: 850-245-4250

This table consists of data relating to all privately and publicly owned potable wells investigated as part of the SUPER Act program. The Florida Department of Health's SUPER Act Program (per Chapter 376.3071(4)(g), Florida Statutes), was given authority to provide field and laboratory services, toxicological risk assessments, investigations of drinking water contamination complaints and education of the public.

PHYSICAL SETTING SOURCE RECORDS SEARCHED

Water Well Location Information

Source: Suwannee River Water Management District
Telephone: 386-796-7211

Water Well Permit Database

Source: Southwest Water Management District
Telephone: 352-796-7211

Oil and Gas Permit Database

Source: Department of Environmental Protection
Telephone: 850-245-3194
Locations of all permitted wells in the state of Florida.

Florida Sinkholes

Source: Department of Environmental Protection, Geological Survey
Telephone:
The sinkhole data was gathered by the Florida Sinkhole Research Institute, University of Florida.

RADON

State Database: FL Radon

Source: Department of Health
Telephone: 850-245-4288
Zip Code Based Radon Data

Area Radon Information

Source: USGS
Telephone: 703-356-4020
The National Radon Database has been developed by the U.S. Environmental Protection Agency (USEPA) and is a compilation of the EPA/State Residential Radon Survey and the National Residential Radon Survey. The study covers the years 1986 - 1992. Where necessary data has been supplemented by information collected at private sources such as universities and research institutions.

EPA Radon Zones

Source: EPA
Telephone: 703-356-4020
Sections 307 & 309 of IRAA directed EPA to list and identify areas of U.S. with the potential for elevated indoor radon levels.

OTHER

Airport Landing Facilities: Private and public use landing facilities
Source: Federal Aviation Administration, 800-457-6656

Epicenters: World earthquake epicenters, Richter 5 or greater
Source: Department of Commerce, National Oceanic and Atmospheric Administration

Earthquake Fault Lines: The fault lines displayed on EDR's Topographic map are digitized quaternary faultlines, prepared in 1975 by the United State Geological Survey

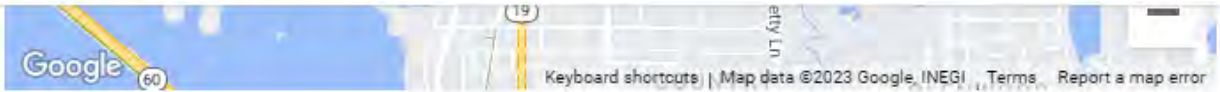
STREET AND ADDRESS INFORMATION

© 2015 TomTom North America, Inc. All rights reserved. This material is proprietary and the subject of copyright protection and other intellectual property rights owned by or licensed to Tele Atlas North America, Inc. The use of this material is subject to the terms of a license agreement. You will be held liable for any unauthorized copying or disclosure of this material.

APPENDIX H

Clearwater Connect

Create new issue



DETAILS

Description

May I please request records of response and incident reports for 1105 Carlton St. Thank you! kristi

3 COMMENTS

Add a comment...



Denise.Balog.Clw **Verified Official**

15 days ago

For what timeframe please?

kristi Miller

15 days ago

Well the building was constructed in 1940 so 1940 through present please

Denise.Balog.Clw **Verified Official**

14 days ago

The Fire Marshal researched the Pinellas County 911 database for calls to this address. He had access to the last 10 years. Two incidents were found and they are for emergency medical services. All emergency medical service calls (patient care reports) are managed by Pinellas County. You will need to contact them if you would like those reports.

Records requests:

727-582-2008

<https://pinellas.gov/medical-records-requests/>

Thank you

Additionally, if you want information more than 10 years ago, you can ask Pinellas County 911 if they have saved that information and can research further for you.

From: noreply@salesforce.com on behalf of [Susan Stephens](#)
To: [Kristina Miller](#)
Subject: No records found matching provided criteria [ref:!00DG00i115.!5004w02pZJ16:ref]
Date: Friday, November 3, 2023 8:02:27 AM



Good morning Ms. Miller,

This email relates to your request for (1105 Carlton Street, Clearwater, Florida). The Florida Department of Environmental Protection would like to inform you that no records were found matching the provided criteria.

Please be advised that name variations, misspellings and incorrect addresses may not indicate the existence of actual files, and the Department will not be responsible for records not retrieved based on such information being submitted to us. Although we have made a diligent search to fulfill your request, files may still exist in other agencies of which we are not the records custodian that may contain information related to your request. Therefore, please reach out to the respective county as applicable.

Pinellas- <http://www.pinellascounty.org/>

Pinellas County Health Department <http://pinellas.floridahealth.gov/>

If you have any questions, please feel free to contact us.

Thank you for contacting DEP. Have a great day!

Susan Stephens

Did you know you can access many public records from your personal computer using our free public online resources? The Florida Department of Environmental Protection has several public online databases where records are stored: OCULUS, DEP Information Portal and Map Direct.

Please look below for more information on each database. For your future records needs, you might try checking out one of these databases before submitting a request.

Kristina Miller

From: Smith, Paula L <Paula.Smith@flhealth.gov>
Sent: Monday, November 6, 2023 10:00 AM
To: Kristina Miller
Cc: Pinellas_Environmental
Subject: RE: 1399 Pineapple Lane, Clearwater

To whom it may concern:

The Florida Department of Health in Pinellas County, Division of Disease Control & Health Protection is providing the following information in response to your November 2, 2023 request for the following address:

1105 Carlton St. Clearwater

- Storage Tank Program – The Florida Department of Environmental Protection (FDEP), Storage Tank Program, has a database searchable by a specific facility address. A search of the database indicates no registered facilities at the address provided.
- OSTDS – There are no septic records for the address provided.
- Community Environmental Health – The Environmental Health Database indicates no permits at the address provided. A review of available records does not indicate any Lead, Indoor Air Quality, or Sanitary Nuisance Complaint investigations at the address provided.
- Super Act – There are no registered wells at the address provided.

The following information is not available at our office and it is suggested you contact the following agencies as noted:

- Air Permits, inspections, and violations – Pinellas County Air Quality – 727-464-4761
- Water/Wastewater permits, inspections, violations – DEP Southwest – 813- 470-5700
- Hazardous waste inspections and violations – DEP Southwest – 813- 470-5700
- Spills of petroleum or hazardous materials – DEP Southwest – 813- 470-5752
- Site specific reports of asbestos – Pinellas County Air Quality – 727-464-4761
- Site specific reports of hazardous materials – DEP Southwest – 813- 470-5700
- Records associated with water supply wells – DEP Southwest – 813- 470-5700
- Fires & Emergency Response – Pinellas County Fire Administration - (727) 582-2000

Please let us know if we can be of additional assistance.

Paula L. Smith

Administrative Secretary

Florida Department of Health in Pinellas County
Environmental Health Division
8751 Ulmerton Road, Suite 2000
Largo, FL 33771
Email: Paula.Smith@flhealth.gov
Phone: (727) 275-6461

We value your feedback. To comment, simply click on this link to our survey [Pinellas County's Disease Control and Health Protection Satisfaction Survey](#)

Please note: Florida has a very broad public records law. Most written communications to or from state officials regarding state business are public records available to the public and media upon request. Your email communications may therefore be subject to public disclosure.

From: Kristina Miller <kmiller@envirotrac.com>
Sent: Thursday, November 2, 2023 12:30 PM
To: Smith, Paula L <Paula.Smith@flhealth.gov>
Cc: Pinellas_Environmental <Pinellas_Environmental@flhealth.gov>
Subject: RE: 1399 Pineapple Lane, Clearwater

EXTERNAL EMAIL: DO NOT CLICK links or open attachments unless you recognize the sender and know the content is safe.

Paula I have another request for you, no rush

1105 Carlton St. Clearwater. I believe it is just residential and located within City limits
Thank you as always for all your help!
Kristi

From: Smith, Paula L <Paula.Smith@flhealth.gov>
Sent: Monday, September 25, 2023 2:30 PM
To: Kristina Miller <kmiller@envirotrac.com>
Cc: Pinellas_Environmental <Pinellas_Environmental@flhealth.gov>
Subject: RE: 1399 Pineapple Lane, Clearwater

To whom it may concern:

The Florida Department of Health in Pinellas County, Division of Disease Control & Health Protection is providing the following information in response to your September 25, 2023 request for the following address:

1399 Pineapple Lane Clearwater, Pinellas County

- Storage Tank Program – The Florida Department of Environmental Protection (FDEP), Storage Tank Program, has a database searchable by a specific facility address. A search of the database indicates no registered facilities at the address provided.
- OSTDS – There are no septic records for the address provided.
- Community Environmental Health – The Environmental Health Database indicates no permits at the address provided. A review of available records does not indicate any Lead, Indoor Air Quality, or Sanitary Nuisance Complaint investigations at the address provided.
- Super Act – There are no registered wells at the address provided.

The following information is not available at our office and it is suggested you contact the following agencies as noted:

- Air Permits, inspections, and violations – Pinellas County Air Quality – 727-464-4761
- Water/Wastewater permits, inspections, violations – DEP Southwest – 813- 470-5700
- Hazardous waste inspections and violations – DEP Southwest – 813- 470-5700

Kristina Miller

From: Summers, Stephanie <ssummers@pinellas.gov>
Sent: Thursday, November 2, 2023 12:38 PM
To: Kristina Miller
Cc: Waste, Solid; Ward, Carlee A
Subject: RE: 1105 Carlton St. Clearwater

Good afternoon, Kristina,

This will acknowledge receipt of your public records request made on **11/2/23** for information regarding the properties located at **1105 Carlton St. Clearwater**. We are reviewing our records to determine if there are any records responsive to your request. Once this has been determined, I will provide you an estimate of the cost to provide these records.

Thank you,

Stephanie Summers
Administrative Support Specialist
Department of Solid Waste
Pinellas County Government
3095 114th Ave. N
St. Petersburg, FL 33716



Where Does
It Go?
Search Tool

ssummers@pinellas.gov

Phone (727) 464-7566

Fax (727) 464-7713



All government correspondence is subject to the public records law.

From: Kristina Miller <kmiller@envirotrac.com>
Sent: Thursday, November 2, 2023 12:30 PM
To: Summers, Stephanie <ssummers@pinellas.gov>
Cc: Waste, Solid <waste@pinellas.gov>; Ward, Carlee A <caward@pinellas.gov>
Subject: 1105 Carlton St. Clearwater

CAUTION: *This message has originated from outside of the organization. **Do not** click on links or open attachments unless you are expecting the correspondence from the sender and know the content is safe.*

Thanks again everyone. May I request similar records for the following:

1105 Carlton St.
Clearwater

I believe this property is just residential in use. Thanks!!

From: Summers, Stephanie <ssummers@pinellas.gov>
Sent: Wednesday, March 29, 2023 4:04 PM
To: Kristina Miller <kmiller@envirotrac.com>
Cc: Waste <Waste@pinellas.gov>; Ward, Carlee A <caward@pinellas.gov>
Subject: RE: 8950 66th Ct. Pinellas Park

Good afternoon Kristi,

We have reviewed our files in response to your 03/29/2023 inquiry and do not have any records pertaining to your request.

Thank you and have a good day.

Stephanie Summers
Administrative Support Specialist
Department of Solid Waste
Pinellas County Government
3095 114th Ave. N
St. Petersburg, FL 33716



**Where Does
It Go?
Search Tool**

ssummers@pinellas.gov
Phone (727) 464-7566
Fax (727) 464-7713



All government correspondence is subject to the public records law.

From: Summers, Stephanie <ssummers@pinellas.gov>
Sent: Wednesday, March 29, 2023 3:08 PM
To: Kristina Miller <kmiller@envirotrac.com>
Cc: Waste <Waste@pinellas.gov>; Ward, Carlee A <caward@pinellas.gov>
Subject: RE: 8950 66th Ct. Pinellas Park

Good afternoon Kristi,

Kristina Miller

From: Summers, Stephanie <ssummers@pinellas.gov>
Sent: Thursday, November 2, 2023 2:11 PM
To: Kristina Miller
Cc: Waste, Solid; Ward, Carlee A
Subject: FW: 1105 Carlton St. Clearwater

Good afternoon Kristina,

We have reviewed our files in response to your **11/2/23** inquiry and do not have any records pertaining to your request.

Thank you,

Stephanie Summers
Administrative Support Specialist
Department of Solid Waste
Pinellas County Government
3095 114th Ave. N
St. Petersburg, FL 33716



**Where Does
It Go?
Search Tool**

ssummers@pinellas.gov

Phone (727) 464-7566

Fax (727) 464-7713



All government correspondence is subject to the public records law.

From: Kristina Miller <kmiller@envirotrac.com>
Sent: Thursday, November 2, 2023 12:30 PM
To: Summers, Stephanie <ssummers@pinellas.gov>
Cc: Waste, Solid <waste@pinellas.gov>; Ward, Carlee A <caward@pinellas.gov>
Subject: 1105 Carlton St. Clearwater

CAUTION: *This message has originated from outside of the organization. **Do not** click on links or open attachments unless you are expecting the correspondence from the sender and know the content is safe.*

Thanks again everyone. May I request similar records for the following:

1105 Carlton St.
Clearwater

I believe this property is just residential in use. Thanks!!

From: Summers, Stephanie <ssummers@pinellas.gov>
Sent: Wednesday, March 29, 2023 4:04 PM
To: Kristina Miller <kmiller@envirotrac.com>
Cc: Waste <Waste@pinellas.gov>; Ward, Carlee A <caward@pinellas.gov>
Subject: RE: 8950 66th Ct. Pinellas Park

Good afternoon Kristi,

We have reviewed our files in response to your 03/29/2023 inquiry and do not have any records pertaining to your request.

Thank you and have a good day.

Stephanie Summers
Administrative Support Specialist
Department of Solid Waste
Pinellas County Government
3095 114th Ave. N
St. Petersburg, FL 33716



**Where Does
It Go?
Search Tool**

ssummers@pinellas.gov
Phone (727) 464-7566
Fax (727) 464-7713



All government correspondence is subject to the public records law.

From: Summers, Stephanie <ssummers@pinellas.gov>
Sent: Wednesday, March 29, 2023 3:08 PM
To: Kristina Miller <kmiller@envirotrac.com>
Cc: Waste <Waste@pinellas.gov>; Ward, Carlee A <caward@pinellas.gov>
Subject: RE: 8950 66th Ct. Pinellas Park

Good afternoon Kristi,



Florida Department of Environmental Protection

Bob Martinez Center
2600 Blair Stone Road
Tallahassee, Florida 32399-2400

Rick Scott
Governor

Jennifer Carroll
Lt. Governor

Herschel T. Vinyard Jr.
Secretary

May 13, 2011

CERTIFIED MAIL #7010 1870 0000 1329 5589
RETURN RECEIPT REQUESTED

Mr. William Horne
City Manager
Clearwater City Hall, 3rd Floor
112 South Osceola Avenue
Clearwater, Florida 33756

Subject: Conditional Site Rehabilitation Completion Order
Clearwater City - Police Substation
1400 North Martin Luther King Avenue
Clearwater, Pinellas County
FDEP Facility ID# 529804856
Discharge Date: June 3, 2002 (Non-program)

Dear Mr. Horne:

The Pinellas County Health Department, on behalf of the Florida Department of Environmental Protection (Department), has reviewed the Site Rehabilitation Completion Report (SRCR) and No Further Action Proposal (NFAP) with Conditions dated February 4, 2008 (received February 5, 2008), prepared and submitted by URS Corporation for the petroleum product discharge referenced above. Documentation submitted with the SRCR/NFAP confirms that criteria set forth in Subsection 62-770.680(2), Florida Administrative Code (F.A.C.), effective 12/27/07, have been met. Please refer to the attached maps of the source property and analytical summary tables. The SRCR/NFAP is hereby incorporated by reference in this Site Rehabilitation Completion Order (Order). A declaration of restrictive covenant has been recorded with the deed for this property. Therefore, you are released from any further obligation to conduct site rehabilitation at the facility for petroleum product contamination associated with the discharge referenced above, except as set forth below. Failure to abide by the following requirements will result in the revocation of this Order.

- (1) You must comply with the provisions contained within the Declaration of Restrictive Covenant filed prior to the execution of this Order (Exhibit A). If at a

later date you propose to remove the institutional controls or engineering controls you must obtain prior written approval from the Department. The removal of the controls must be accompanied by the immediate resumption of site rehabilitation, or implementation of other approved controls, unless it is demonstrated to the Department that the criteria of Subsection 62-770.680(1), F.A.C., are met.

- (2) In the event concentrations of petroleum products' contaminants of concern increase above the levels approved in this Order, or if a subsequent discharge of petroleum or petroleum product occurs at the facility, the Department may require site rehabilitation to reduce concentrations of petroleum products' contaminants of concern to the levels approved in the SRCR/NFAP or otherwise allowed by Chapter 62-770, F.A.C.
- (3) Additionally, you are required to properly abandon all monitoring wells within 60 days of receipt of this Order. The monitoring wells must be plugged and abandoned in accordance with the requirements of Subsection 62-532.500(5), F.A.C.

Legal Issues

The Department's Order shall become final unless a timely petition for an administrative hearing is filed under Sections 120.569 and 120.57, Florida Statutes (F.S.), within 21 days of receipt of this Order. The procedures for petitioning for an administrative hearing are set forth below.

Persons affected by this Order have the following options:

- (A) If you choose to accept the Department's decision regarding the SRCR/NFAP you do not have to do anything. This Order is final and effective on the date filed with the Clerk of the Department, which is indicated on the last page of this Order.
- (B) If you choose to challenge the decision, you may do the following:
 - (1) File a request for an extension of time to file a petition for an administrative hearing with the Department's Agency Clerk in the Office of General Counsel within 21 days of receipt of this Order; such a request should be made if you wish to meet with the Department in an attempt to informally resolve any disputes without first filing a petition for an administrative hearing; or

- (2) File a petition for an administrative hearing with the Department's Agency Clerk in the Office of General Counsel within 21 days of receipt of this Order.

Please be advised that mediation of this decision pursuant to Section 120.573, F.S., is not available.

How to Request an Extension of Time to File a Petition for an Administrative Hearing

For good cause shown, pursuant to Subsection 62-110.106(4), F.A.C., the Department may grant a request for an extension of time to file a petition for an administrative hearing. Such a request must be filed (received) by the Department's Agency Clerk in the Office of General Counsel at 3900 Commonwealth Boulevard, Mail Station 35, Tallahassee, Florida, 32399-3000, within 21 days of receipt of this Order. Petitioner, if different from City of Clearwater, shall mail a copy of the request to City of Clearwater at the time of filing. Timely filing a request for an extension of time tolls the time period within which a petition for an administrative hearing must be made.

How to File a Petition for an Administrative Hearing

A person whose substantial interests are affected by this Order may petition for an administrative hearing under Sections 120.569 and 120.57, F.S. The petition must contain the information set forth below and must be filed (received) by the Department's Agency Clerk in the Office of General Counsel at 3900 Commonwealth Boulevard, Mail Station 35, Tallahassee, Florida, 32399-3000, within 21 days of receipt of this Order. Petitioner, if different from City of Clearwater, shall mail a copy of the petition to City of Clearwater at the time of filing. Failure to file a petition within this time period shall waive the right of anyone who may request an administrative hearing under Sections 120.569 and 120.57, F.S.

Pursuant to Subsection 120.569(2), F.S. and Rule 28-106.201, F.A.C., a petition for an administrative hearing shall contain the following information:

- (a) The name, address, and telephone number of each petitioner; the name, address, and telephone number of the petitioner's representative, if any; the facility owner's name and address, if different from the petitioner; the FDEP facility number, and the name and address of the facility;
- (b) A statement of when and how each petitioner received notice of the Department's action or proposed action;

- (c) An explanation of how each petitioner's substantial interests are or will be affected by the Department's action or proposed action;
- (d) A statement of the disputed issues of material fact, or a statement that there are no disputed facts;
- (e) A statement of the ultimate facts alleged, including a statement of the specific facts the petitioner contends warrant reversal or modification of the Department's action or proposed action;
- (f) A statement of the specific rules or statutes the petitioner contends require reversal or modification of the Department's action or proposed action; and
- (g) A statement of the relief sought by the petitioner, stating precisely the action petitioner wishes the Department to take with respect to the Department's action or proposed action.

This Order is final and effective on the date filed with the Clerk of the Department, which is indicated on the last page of this Order. Timely filing a petition for an administrative hearing postpones the date this Order takes effect until the Department issues either a final order pursuant to an administrative hearing or an Order Responding to Supplemental Information provided to the Department pursuant to meetings with the Department.

Judicial Review

Any party to this Order has the right to seek judicial review of it under Section 120.68, F.S., by filing a notice of appeal under Rule 9.110 of the Florida Rules of Appellate Procedure with the Department's Agency Clerk in the Office of General Counsel at 3900 Commonwealth Boulevard, Mail Station 35, Tallahassee, Florida, 32399-3000, and by filing a copy of the notice of appeal accompanied by the applicable filing fees with the appropriate district court of appeal. The notice of appeal must be filed within 30 days after this Order is filed with the Department's clerk (see below).

Questions


Any questions regarding the Pinellas County Health Department's review of your SRCR/NFAP should be directed to Andrew Moore at (727) 538-7277, extension 1108. Questions regarding legal issues should be referred to the Department's Office of General Counsel at (850) 245-2242. Contact with any of the above does not constitute a

Mr. William Horne
FDEP Facility ID# 529804856
Page 5
May 13, 2011

petition for an administrative hearing or a request for an extension of time to file a petition for an administrative hearing.

The FDEP Facility Number for this facility is 529804856. Please use this identification on all future correspondence with the Department or the Pinellas County Health Department.

Sincerely,




Charles T. Williams, Acting Chief
Bureau of Petroleum Storage Systems

CTW/apm

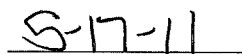
Attachments

ec: Laurel Culbreth, FDEP Southwest District Office - Laurel.Culbreth@dep.state.fl.us
Andrew Moore, P.G., Pinellas County Health Department -
Andrew_Moore@doh.state.fl.us
Thomas J. Carberry, URS Corporation - Tom_Carberry@URSCorp.com
cc: FDEP File

FILING AND ACKNOWLEDGMENT
FILED, on this date, pursuant to
§120.52 Florida Statutes, with the
designated Department Clerk, receipt
of which is hereby acknowledged.



Clerk
(or Deputy Clerk)



Date


P.G. CERTIFICATION


Site Rehabilitation Completion Report/No Further Action Proposal with Conditions dated February 4, 2008 (received February 5, 2008), for Clearwater City - Police Substation, located at 1400 North Martin Luther King Avenue, Clearwater, Pinellas County, Florida, FDEP Facility ID# 529804856.

I hereby certify that in my professional judgment, the components of this Site Rehabilitation Completion Report/No Further Action Proposal with Conditions prepared for the June 3, 2002, petroleum product discharge discovered at the above-referenced facility satisfy the requirements set forth in Chapter 62-770, Florida Administrative Code (F.A.C.), and that the conclusions in this report provide reasonable assurances that the site rehabilitation objectives stated in Chapter 62-770, F.A.C., have been met.

I personally completed this review.

This review was conducted by _____
working under my direct supervision.


Andrew Moore, P.G.
Florida Professional Geologist License No. 1297
Pinellas County Health Department
4-25-
Date



St. Petersburg Times

Published Daily

St. Petersburg, Pinellas County, Florida

STATE OF FLORIDA
COUNTY OF Pinellas

} s.s.

Before the undersigned authority personally appeared **L. Showen** who on oath says that he/she is Legal Clerk of the **St. Petersburg Times** a daily newspaper published at St. Petersburg, in Pinellas County, Florida; that the attached copy of advertisement, being a Legal Notice in the matter RE: DEP - Ntc Of Proposed Agency Action was published in said newspaper in the issues of Clearwater/North Pinellas Times, 12/8/2010.

Affiant further says the said **St. Petersburg Times** is a newspaper published at St. Petersburg, in said Pinellas County, Florida and that the said newspaper has heretofore been continuously published in said Pinellas County, Florida, each day and has been entered as second class mail matter at the post office in St. Petersburg, in said Pinellas County, Florida, for a period of one year next preceding the first publication of the attached copy of advertisement, and affiant further says that he /she has neither paid nor promised any person, firm or corporation any discount, rebate, commission or refund for the purpose of securing this advertisement for publication in the said newspaper.

Signature of Affiant

Sworn to and subscribed before me
this 8th day of December A.D.2010

Signature of Notary Public

Personally known or produced identification

Type of identification produced _____

LEGAL NOTICE

STATE OF FLORIDA DEPARTMENT OF ENVIRONMENTAL PROTECTION NOTICE OF PROPOSED AGENCY ACTION

The Department of Environmental Protection (FEDP) gives notice that it proposes to approve a No Further Action Proposal with institutional controls or with engineering and institutional controls and issue a Site Rehabilitation Completion Order with Controls for a contaminated site. The City of Clearwater is seeking this Order in reference to Clearwater Police Substation (FDEP Facility Identification Number 529804856) and intends to restrict exposure to contamination under the pavement along portions of North Martin Luther King Avenue and Carlton Street in the following manner:

- A.) The area of soil contamination as located on the Property shall remain permanently covered and maintained with an impermeable material that prevents human exposure and limits water infiltration.
- B.) Excavation and construction below two feet surface elevations is not prohibited within the areas containing soils contaminated with petroleum products' chemicals of concern provided any soils contaminated with petroleum products' chemicals of concern that are excavated are removed and properly disposed of pursuant to Chapter 62-770 F.A.C. (or subsequent contamination site cleanup criteria rule(s)). Nothing herein shall limit or conflict with any other legal requirements regarding construction methods and techniques that must be taken to minimize risk of exposure while conducting work in contaminated areas. For any dewatering activities, a plan must be in place to address and ensure the appropriate handling, treatment, and disposal of any extracted groundwater that may be contaminated.
- C.) Nothing in Declaration shall prevent, limit or restrict any excavation or construction at or below the surface outside the boundary of soils contaminated with petroleum products' chemicals of concern.
- D.) Generally, there shall be no agricultural use of the land including forestry, fishing and mining; no hotels or lodging; no recreational uses including amusement parks, parks, camps, museums, zoos, or gardens; no residential uses; and no educational uses such as elementary and secondary schools, or day care services. These prohibited uses are specifically defined by using the North American Industry Classification System, United States, 2007 (NAICS), Executive Office of the President, Office of Management and Budget. The prohibited uses by code are: Sector 11 Agriculture, Forestry, Fishing and Hunting; Subsection 212 Mining (except Oil and Gas); Code 512132 Drive-In Motion Picture Theaters; Code 51412 Libraries and Archives; Code 53111 Lessons of Residential Buildings and Dwellings; Subsector 611 Elementary and Secondary Schools; Subsector 623 Nursing and Residential Care Facilities; Subsector 624 Social Assistance; Subsector 711 Performing Arts, Spectator Sports and Related Industries; Subsector 712 Museums, Historical Sites, and Similar Institutions; Subsector 713 Amusement, Gambling, and Recreation Industries; Subsector 721 Accommodation (hotels, motels, RV parks, etc.); Subsector 813 Religious, Grantmaking, Civic, Professional, and Similar Organizations; and Subsection 814 Private Households.

Complete copies of the No Further Action Proposal, the draft restrictive covenant, and the Department's preliminary evaluation are available for public inspection during normal business hours 8:00 a.m. to 5:00 p.m. Monday through Friday, except legal holidays at:

**Pinellas County Health Department
Environmental Engineering Division
4175 E. Bay Drive, Suite 300
Clearwater, Florida 33764**

Local governments with jurisdiction over the property subject to the institutional control, real property owner(s) of any property subject to the institutional control, and residents of any property subject to the institutional control have 30 days from publication of this notice to provide comments to the Department. Such comments must be sent to:

Pinellas County Health Department
Environmental Engineering Division
4175 E. Bay Drive, Suite 300
Clearwater, Florida 33764

Attention: Andrew Moore, P.G.

This instrument prepared by:
Leslie K. Dougall-Sides
Assistant City Attorney
City of Clearwater
Post Office Box 4748
Clearwater, FL 33758-4748

KEN BURKE, CLERK OF COURT
PINELLAS COUNTY FLORIDA
INST# 2011055258 03/03/2011 at 11:21 AM
OFF REC BK: 17183 PG: 1369-1375
DocType:RST RECORDING: \$61.00

DECLARATION OF RESTRICTIVE COVENANT

THIS DECLARATION OF RESTRICTIVE COVENANT (hereinafter "Declaration") is made this 28 day of February, 2010 by the City of Clearwater, (hereinafter GRANTOR), whose address is Post Office Box 4748, Clearwater, Florida 33758-4748, and the Florida Department of Environmental Protection (hereinafter "FDEP").

RECITALS

- A. GRANTOR is the fee simple owner of that certain real property situated in the County of Pinellas, State of Florida, more particularly described in **Exhibit A** attached hereto and made a part thereof (hereinafter the "Property").
- B. The FDEP Facility Identification Number for the Property is **529804856**. The facility name at the time of this Declaration is Clearwater Police Substation;
- C. The discharge of petroleum products' chemicals of concern on the Property is documented in the following report that is incorporated by reference:
1. Soil Assessment Report (hereinafter the "Report") dated February, 2008, submitted by URS Corporation
- D. The Report noted in Recital C sets forth the nature and lateral extent of impacted soil on the Property. This Report confirms that soil contaminated with petroleum products' chemicals of concern, as defined by Chapter 62-777, Florida Administrative Code remains beneath the Right-of-Way in front (east) and to the side (north) of the Property and that no groundwater contamination exists. The area of impacted soil delineated on Figure 4 in the Report will be addressed by restriction.

E. It is the intent of the restrictions in this Declaration to reduce or eliminate the risk of exposure of the contaminants to the environment and to users or occupants of the Property and to reduce or eliminate the threat of migration of the contaminants.

F. The FDEP has agreed to issue a No Further Action with Conditions (hereinafter "Order") upon recordation of this Declaration. The FDEP can unilaterally revoke the Order if the conditions of this Declaration or of the Order are not met. Additionally, should concentrations of petroleum products' chemicals of concern increase above the levels approved in the Order, or if a subsequent discharge occurs at the site, the FDEP may require site rehabilitation to reduce concentrations of contamination to the levels allowed by the appropriate FDEP rules. The Order relating to FDEP Facility No. 529804856 is on file with the Pinellas County Health Department, Environmental Health Division located at 4175 East Bay Drive, Suite 300, Clearwater, Florida 33764 and with Grace Rivera with the FDEP Waste Management Division, Bureau of Petroleum Storage Systems located at 2600 Blair Stone Road, MS 4545, Tallahassee, Florida 32399.

G. GRANTOR deems it desirable and in the best interest of all present and future owners of the Property that an Order obtained for the Property be held subject to certain restrictions and changes, all of which are more particularly hereinafter set forth.

NOW, THEREFORE, to induce the FDEP to issue the Order and for other good and valuable consideration, the receipt and sufficiency of which is hereby acknowledged by each of the undersigned parties, GRANTOR agrees as follows:

1. The foregoing recitals are true and correct and are incorporated herein by reference.
2. GRANTOR hereby imposes on the Property the following restrictions:
 - a. The area of soil contamination as located on the Property shall remain permanently covered and maintained with an impermeable material that prevents human exposure and limits water infiltration.
 - b. Excavation and construction below two feet surface elevations is not prohibited within the areas containing soils contaminated with petroleum products' chemicals of concern provided any soils contaminated with petroleum products' chemicals of concern that are excavated are removed and properly disposed of pursuant to Chapter 62-770 F.A.C. (or subsequent contamination site cleanup criteria rule(s)). Nothing herein shall limit or conflict with any other legal requirements regarding construction methods and techniques that must be taken to minimize risk of exposure while conducting work in contaminated areas. For any dewatering activities, a plan must be in place to address and ensure the appropriate handling, treatment, and disposal of any extracted groundwater that may be contaminated.

Nothing in this Declaration shall prevent, limit or restrict any excavation or construction at or below the surface outside the boundary of soils contaminated with petroleum products' chemicals of concern.

- c. Generally, there shall be no agricultural use of the land including forestry, fishing and mining; no hotels or lodging; no recreational uses including amusement parks, parks, camps, museums, zoos, or gardens; no residential uses; and no educational uses such as elementary and secondary schools, or day care services. These prohibited uses are specifically defined by using the North American Industry Classification System, United States, 2007 (NAICS), Executive Office of the President, Office of Management and Budget. The prohibited uses by code are: Sector 11 Agriculture, Forestry, Fishing and Hunting; Subsection 212 Mining (except Oil and Gas); Code 512132 Drive-In Motion Picture Theaters; Code 51412 Libraries and Archives; Code 53111 Lessors of Residential Buildings and Dwellings; Subsector 611 Elementary and Secondary Schools; Subsector 623 Nursing and Residential Care Facilities; Subsector 624 Social Assistance; Subsector 711 Performing Arts, Spectator Sports and Related Industries; Subsector 712 Museums, Historical Sites, and Similar Institutions; Subsector 713 Amusement, Gambling, and Recreation Industries; Subsector 721 Accommodation (hotels, motels, RV parks, etc.); Subsector 813 Religious, Grantmaking, Civic, Professional, and Similar Organizations; and Subsection 814 Private Households.
3. For the purpose of monitoring the restrictions contained herein, FDEP or its respective successors and assigns shall have site access to the Property at reasonable times and with reasonable notice to the GRANTOR and its successors and assigns.
 4. It is the intention of GRANTOR that the restriction contained in this Declaration shall touch and concern the Property, run with the land and with the title to the Property, and shall apply to and be binding upon and inure to the benefit of the successors and assigns of GRANTOR, and to FDEP, its successors and assigns, and to any and all parties hereafter having any right, title or interest in the Property or any part thereof. The FDEP, its successors and assigns may enforce the terms and conditions of this Declaration by injunctive relief and other appropriate available legal remedies. Any forbearance on behalf of the FDEP to exercise its right in the event of the failure of the GRANTOR, its successors and assigns to comply with the provisions of this Declaration shall not be deemed or construed to be a waiver of the FDEP's rights hereunder. This Declaration shall continue in perpetuity, unless otherwise modified in writing by GRANTOR, its successors and assigns and the FDEP, its successors and assigns as provided in paragraph 6 hereof. These restrictions may also be enforced in a court of


competent jurisdiction by any other person, firm, corporation, or governmental agency that is substantially benefited by this restriction.

5. In order to ensure the perpetual nature of these restrictions, GRANTOR, its successors and assigns, shall reference these restrictions in any subsequent lease or deed of conveyance, including the recording book and page of record of this Declaration.
6. This Declaration is binding until a release of covenant is executed by the FDEP Secretary (or designee) and GRANTOR or their successors and assigns and is recorded in the county land records. To receive prior approval from FDEP to remove any requirement herein, cleanup target levels established pursuant to Florida Statutes and FDEP rules must have been achieved. This Declaration may be modified in writing only. Any subsequent amendment must be executed by both GRANTOR and the FDEP or their respective successors and assigns and be recorded by GRANTOR or its successors and assigns as an amendment hereto.
7. If any provision of this Declaration is held to be invalid by any court of competent jurisdiction, the invalidity of such provision shall not affect the validity of any other provisions thereof. All such other provisions shall continue unimpaired in full force and effect.
8. GRANTOR covenants and represents that on the date of execution of this Declaration that GRANTOR is seized of the Property in fee simple and has good right to create, establish, and impose this restrictive covenant on the use of the Property. GRANTOR also covenants and warrants that the Property is free and clear of any and all liens, mortgages, or encumbrances that could impair GRANTOR'S rights to impose the restrictive covenant described in this Declaration or that would be superior to the restrictive covenant described in this Declaration.

IN WITNESS WHEREOF, the City of Clearwater has executed this instrument, this 28th day of February, 2010.

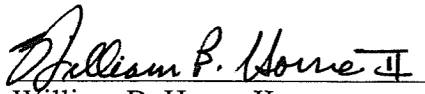
Signed, sealed and delivered in the presence of:

Countersigned:



Frank V. Hibbard
Mayor

CITY OF CLEARWATER, FLORIDA

By: 

William B. Horne II
City Manager



Approved as to form:

Attest:

Leslie K. Dougall Sides
Leslie K. Dougall Sides
Assistant City Attorney

Rosemarie Call
~~Cynthia X. Gonzalez~~ Rosemarie Call
City Clerk

STATE OF FLORIDA)
COUNTY OF PINELLAS)

The foregoing instrument was acknowledged before me this 28th day of February, 2010, by WILLIAM B. HORNE II, City Manager of the City of Clearwater, who is personally known to me.

AnneMarie Wills
Print/Type Name: AnneMarie Wills
Notary Public



Approved as to form by the Florida Department of Environmental Protection, Office of General Counsel. E. Coburn

IN WITNESS WHEREOF, the Florida Department of Environmental Protection has executed this instrument, this 4th day of JANUARY, 2010. 2011
Signed, sealed and delivered in the presence of:

FLORIDA DEPARTMENT OF ENVIRONMENTAL PROTECTION

By: Michael E. Ashby

Print Name: MICHAEL E. Ashby
{{title}} waste management Petroleum Storage Systems
Division of {{fill in appropriate Division}}; Bureau of {{fill in appropriate Bureau}}
{{Mailing Address}}, Mail Station 4575, {{City}}, Florida {{Zip Code}}
2600 Blair Stone Road Tallahassee 32399

Witness: Roger W. Book Date: 1-04-2011
Print Name: ROGER W. BOOK

Witness: Jonathan Lary Date: 1/4/11
Print Name: Jonathan Lary

STATE OF Florida)
COUNTY OF Leon)

The foregoing instrument was acknowledged before me this 4 day of January
2010, by Mike Ashley as representative for the Florida
Department of Environmental Protection.

Personally Known OR Produced Identification _____
Type of Identification Produced _____

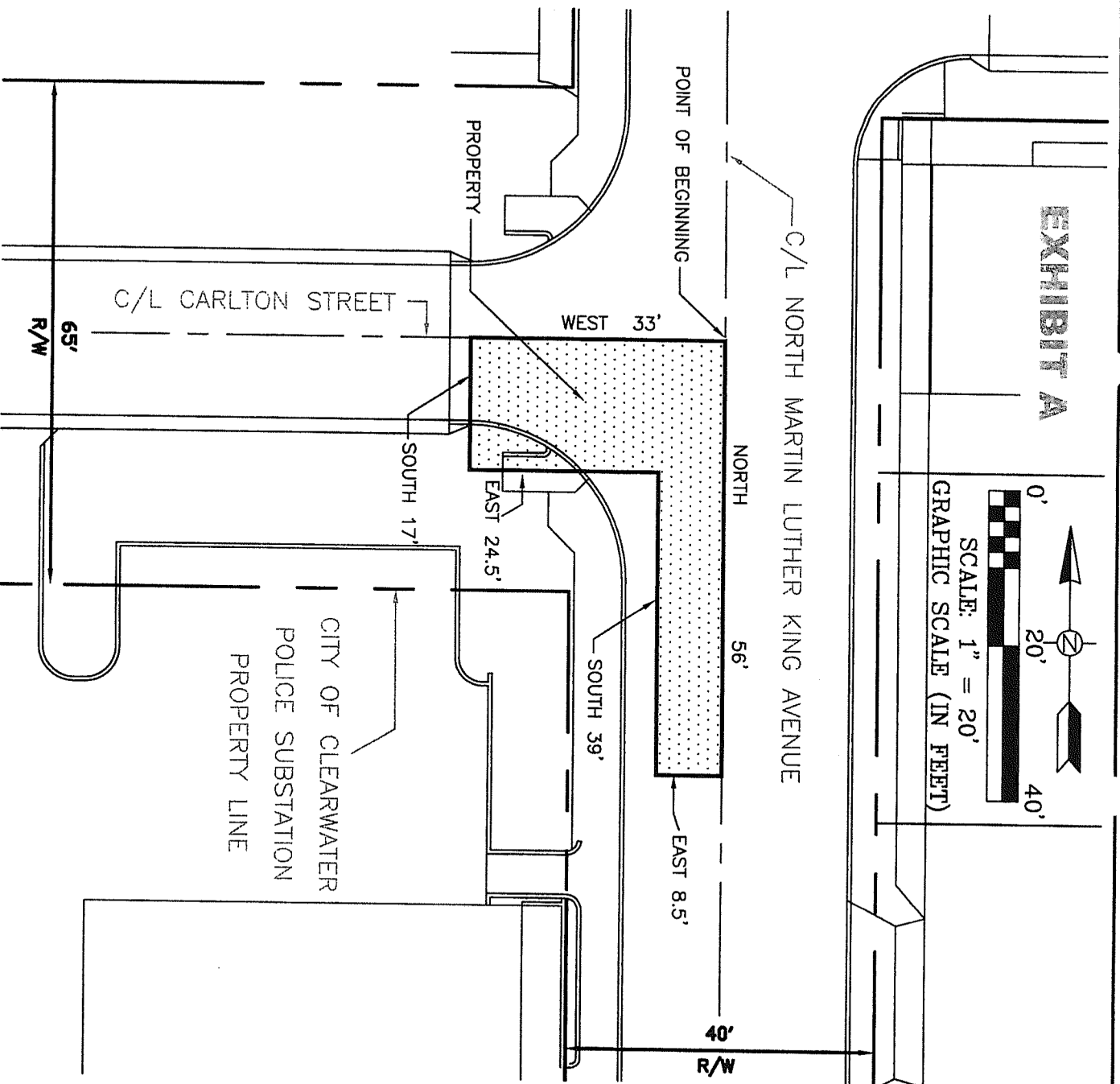
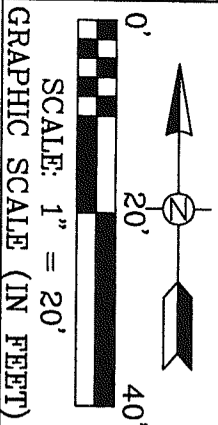
Carol Walters
Signature of Notary Public

Carol Walters
Print Name of Notary Public

Commission No. _____
Commission Expires: _____



EXHIBIT A



LEGAL AND SKETCH LEGAL DESCRIPTION


Begin at a point where the easterly extension of the centerline of Carlton Street intersects with the centerline of North Martin Luther King Avenue, this point being the Point of Beginning, thence go West 33 feet; thence South 17 feet; thence East 24.5 feet; thence South 39 feet; thence East 8.5 feet; thence North 56 feet to the point of beginning. Containing 892.5 square feet more or less.

LEGEND

 Subject Property

CITY OF
Clearwater
ENGINEERING DEPARTMENT

CLEARWATER POLICE SUBSTATION
1310 NORTH MARTIN LUTHER
KING JR. AVENUE
CLEARWATER, FLORIDA
FDEP FACILITY ID NO. 529804856

DRAWN BY	DATE	SHEET
LC	07/26/2010	1
CHECKED BY	DWG. NAME	OR
TLM	EXHIBIT A-CLEARWATER	1
APPROVED BY:	DATE	
	7-28-10	
SUPERVISING ENGINEER		

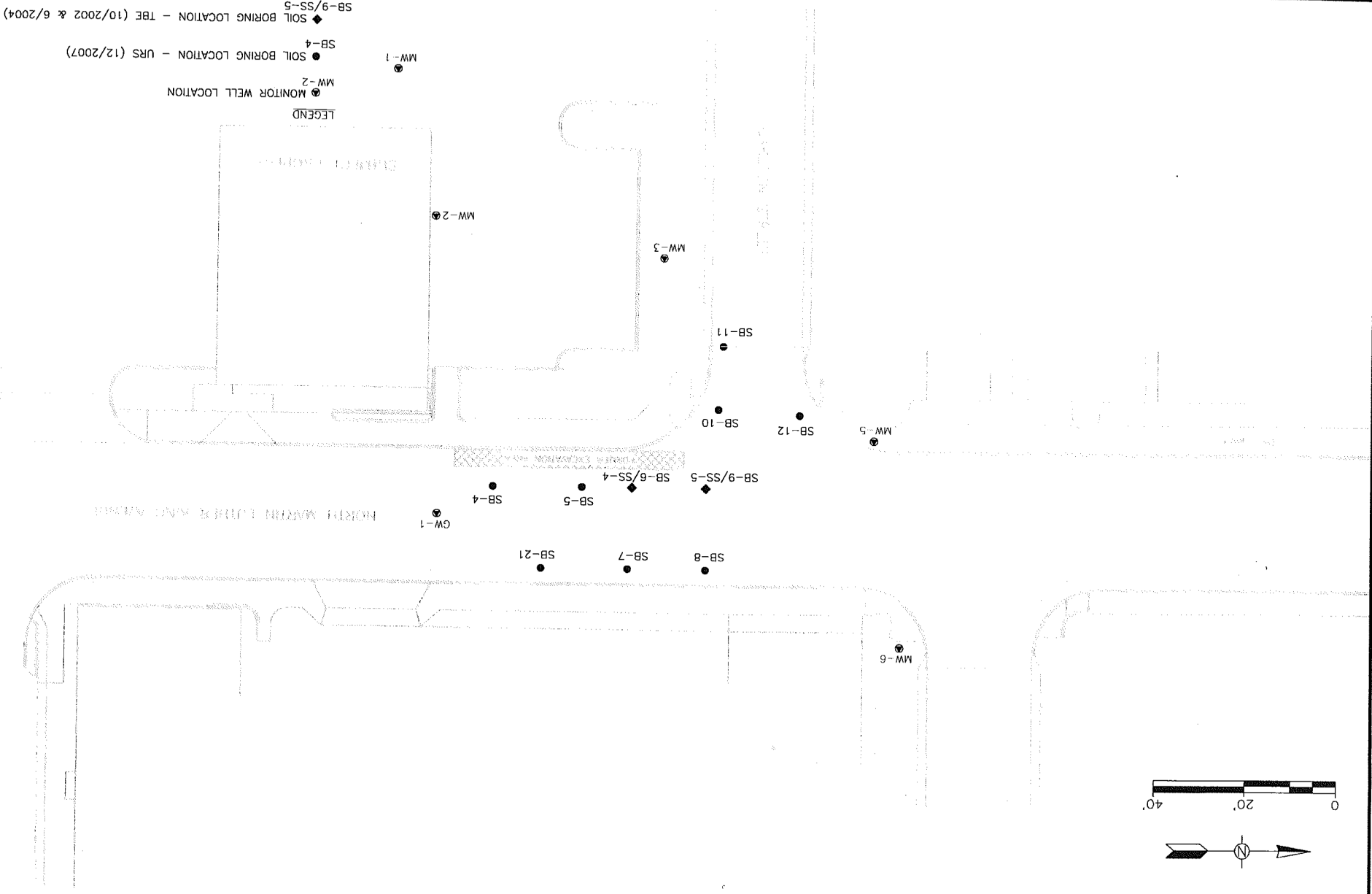
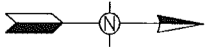
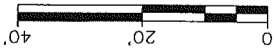
Michael D. Quinn 7-28-10

TABLE 3: GROUNDWATER MONITORING WELL ANALYTICAL SUMMARY

Facility Name: City of Clearwater - Police Substation
 Facility Address: 1310 North Martin Luther King, Jr. Avenue

NS = Not Sampled
 BDL = Below Detection Limits
 Analytical Results = ug/L
 NA = Not Analyzed

Location	Sample Date	Benzene	Ethylbenzene	Toluene	Total Xylenes	MTBE	Naphthalene	1-methylnaphthalene	2-methylnaphthalene	Dibenz(a,h)anthracene	Pyrene	Lead	TRPH
Cleanup Target Levels - Groundwater Criteria		1	30	40	20	50	20	20	20	0.2	210	15	5000
Natural Attenuation Default Source		100	300	400	200	500	200	200	200	20	2100	150	50000
GW-1	10/10/02	<0.50	<0.50	<5.0	<1.5	<5.0	<1.0	<1.0	<1.0	<1.0	<1.0	<5.0	110
MW-2	10/10/02	<0.50	<0.50	<5.0	1.8	<5.0	<1.0	<1.0	<1.0	<1.0	<1.0	11	<100
MW-3	10/10/02	<0.50	<0.50	<5.0	<1.5	<5.0	<1.0	<1.0	<1.0	<1.0	<1.0	8.7	560
MW-4	10/09/02	<0.50	4.0	<5.0	<1.5	<5.0	140	80	43	<1.0	<1.0	10	<100
	06/01/04	<1.0	<1.0	<1.0	<3.0	<20	0.129	0.125	1.12	<0.048	<1.0	<1.0	<1.0
	03/09/05	NA	NA	NA	NA	NA	2.1	0.62	0.42	<0.10	<0.10	NA	NA
	09/16/05	NA	NA	NA	NA	NA	37.8 D	25.8 D	8.64 D	<0.049	<0.10	NA	NA
	01/04/06	NA	NA	NA	NA	NA	4.45	0.258	0.714	<0.048	<0.12	NA	NA
	10/26/06	<0.16	<0.47	<0.15	<0.32	<0.77	2.0	<1.0	<0.98	<0.17	<0.19	NA	NA
MW-5	10/10/02	<0.50	<0.50	<5.0	<1.5	<5.0	<1.0	<1.0	<1.0	<1.0	<1.0	<5.0	<100
	03/09/05	NA	NA	NA	NA	NA	0.83	0.32	0.26	<0.10	<0.10	NA	NA
	09/16/05	NA	NA	NA	NA	NA	0.031 I	<0.121	<0.121	<0.049	<0.10	NA	NA
	01/04/06	NA	NA	NA	NA	NA	<0.120	<0.120	<0.120	<0.048	<0.10	NA	NA
	10/26/06	<0.16	<0.47	<0.15	<0.32	<0.77	<0.90	<1.0	<0.98	<0.17	<0.19	NA	NA
MW-6	10/10/02	<0.50	<0.50	<5.0	<1.5	<5.0	<1.0	<1.0	<1.0	<1.0	<1.0	<5.0	130
	03/09/05	NA	NA	NA	NA	NA	<0.10	<0.10	<0.10	<0.10	<0.10	NA	NA
	09/16/05	NA	NA	NA	NA	NA	0.026 I	<0.121	<0.121	0.118	<0.10	NA	NA
	01/04/06	NA	NA	NA	NA	NA	<0.120	<0.120	<0.120	<0.048	<0.10	NA	NA
	10/26/06	<0.16	<0.47	<0.15	<0.32	<0.77	<0.90	<1.0	<0.98	<0.17	<0.19	NA	NA



LEGEND

- ◆ SOIL BORING LOCATION - TBE (10/2002 & 6/2004)
- SOIL BORING LOCATION - URS (12/2007)
- ⊙ MONITOR WELL LOCATION

3
JOB NO. 12007514 DATE: 01/29/08 APPD. TC CHGD. TC DSCR. JS DGRN. JS
CLEARWATER POLICE SUBSTATION FOR CITY OF CLEARWATER 1310 MLK JR. AVENUE, CLEARWATER, FL.
SOIL BORING LOCATION MAP
URS 7150 West Century, Campbell, Calif. Suite 700 Phone (913) 286-1300 Fax (913) 286-6567 Florida Engineering Number: 000002

TABLE 1
SUMMARY OF SOIL ANALYTICAL RESULTS
CLEARWATER POLICE SUBSTATION
1310 NORTH MARTIN LUTHER KING JR. AVENUE
CLEARWATER, FLORIDA

SAMPLE I.D.	SB-4	SB-4	SB-5	SB-5	SB-7	SB-7	SB-10	SB-10	SB-11	SB-11	SB-12	SB-12	SB-21	SB-21	SOIL CLEANUP TARGET LEVELS ⁽¹⁾		
SAMPLE DATE	12/27/2007	12/27/2007	12/27/2007	12/27/2007	12/27/2007	12/27/2007	12/27/2007	12/27/2007	12/27/2007	12/27/2007	12/27/2007	12/27/2007	12/27/2007	12/27/2007			
SAMPLE DEPTH (feet)	1.0 - 1.5	3.0 - 3.5	1.0 - 1.5	3.0 - 3.5	1.0 - 1.5	3.0 - 3.5	1.5 - 2.0	3.5 - 4.0	1.0 - 1.5	3.0 - 3.5	1.0 - 1.5	3.0 - 3.5	1.0 - 1.5	3.0 - 3.5			
OVA READING (ppm)	0.3	ND	ND	ND	ND	ND	805	2,925	ND	ND	ND	ND	ND	ND			
VOLATILE ORGANICS (mg/kg)															Residential	Industrial	Leachability
Benzene	ND (0.004)	ND (0.003)	ND (0.003)	ND (0.004)	ND (0.003)	ND (0.003)	ND (0.098)	ND (0.096)	ND (0.003)	ND (0.003)	ND (0.003)	ND (0.003)	ND (0.003)	ND (0.003)	1.2	2	0.007
Ethylbenzene	ND (0.004)	ND (0.003)	ND (0.003)	ND (0.004)	ND (0.003)	ND (0.003)	4.9	60	ND (0.003)	ND (0.003)	ND (0.003)	ND (0.003)	ND (0.003)	ND (0.003)	1,500	9,200	0.6
Toluene	ND (0.004)	ND (0.003)	ND (0.003)	ND (0.004)	ND (0.003)	ND (0.003)	ND (0.098)	ND (0.096)	ND (0.003)	ND (0.003)	ND (0.003)	ND (0.003)	ND (0.003)	ND (0.003)	7,500	60,000	0.5
Xylenes	ND (0.004)	ND (0.003)	ND (0.003)	ND (0.004)	ND (0.003)	ND (0.003)	ND (0.098)	0.099 (E)	ND (0.003)	ND (0.003)	ND (0.003)	ND (0.003)	ND (0.003)	ND (0.003)	130	700	0.2
MTBE	ND (0.004)	ND (0.003)	ND (0.003)	ND (0.004)	ND (0.003)	ND (0.003)	ND (0.098)	ND (0.096)	ND (0.003)	ND (0.003)	ND (0.003)	ND (0.003)	ND (0.003)	ND (0.003)	4,400	24,000	0.09
POLYNUCLEAR AROMATIC HYDROCARBONS (mg/kg)																	
Acenaphthene	ND (0.020)	ND (0.020)	ND (0.020)	ND (0.022)	ND (0.021)	ND (0.021)	0.37	ND (0.022)	ND (0.020)	ND (0.021)	ND (0.021)	ND (0.023)	ND (0.021)	ND (0.022)	2,400	20,000	2.1
Acenaphthylene	ND (0.019)	ND (0.019)	0.025 (E)	0.042 (E)	ND (0.020)	ND (0.020)	0.26	ND (0.021)	ND (0.020)	ND (0.020)	ND (0.020)	ND (0.022)	ND (0.021)	ND (0.022)	1,800	20,000	27
Anthracene	ND (0.021)	ND (0.021)	0.023 (E)	0.075 (E)	ND (0.022)	ND (0.021)	0.049 (E)	0.099	ND (0.021)	ND (0.021)	ND (0.021)	ND (0.023)	ND (0.021)	ND (0.022)	21,000	300,000	2,500
Benzo(a)anthracene	ND (0.019)	ND (0.019)	0.066 (E)	0.36	ND (0.020)	ND (0.019)	0.026 (E)	0.045 (E)	ND (0.019)	ND (0.019)	ND (0.019)	ND (0.019)	ND (0.021)	ND (0.021)	-	-	0.8
Benzo(b)fluoranthene	ND (0.027)	ND (0.027)	ND (0.026)	0.53	ND (0.028)	ND (0.027)	ND (0.026)	ND (0.029)	ND (0.027)	ND (0.027)	ND (0.027)	ND (0.028)	ND (0.030)	ND (0.028)	-	-	2.4
Benzo(k)fluoranthene	ND (0.018)	ND (0.018)	0.14	0.5	ND (0.018)	ND (0.018)	ND (0.017)	ND (0.019)	ND (0.018)	ND (0.018)	ND (0.018)	ND (0.018)	ND (0.020)	ND (0.021)	-	-	24
Benzo(a)pyrene	ND (0.022)	ND (0.022)	0.071	0.51	ND (0.023)	ND (0.022)	ND (0.021)	0.028 (E)	ND (0.022)	ND (0.022)	ND (0.022)	ND (0.024)	ND (0.022)	ND (0.023)	0.1	0.7	8
Benzo(g,h,i)perylene	ND (0.032)	ND (0.033)	0.093	0.43	ND (0.034)	ND (0.033)	ND (0.031)	ND (0.036)	ND (0.033)	ND (0.033)	ND (0.033)	ND (0.034)	ND (0.034)	ND (0.032)	2,500	52,000	32,000
Chrysene	ND (0.027)	ND (0.027)	0.081	0.59	ND (0.028)	ND (0.028)	0.028 (E)	0.34 (E)	ND (0.027)	ND (0.027)	ND (0.028)	ND (0.028)	ND (0.029)	ND (0.028)	-	-	77
Dibenz(a,h)anthracene	ND (0.025)	ND (0.026)	ND (0.025)	0.15	ND (0.027)	ND (0.026)	ND (0.024)	ND (0.028)	ND (0.026)	ND (0.026)	ND (0.026)	ND (0.026)	ND (0.026)	ND (0.026)	-	-	0.7
Fluoranthene	ND (0.021)	ND (0.021)	0.1	0.77	ND (0.022)	ND (0.021)	ND (0.020)	0.084	ND (0.021)	ND (0.021)	ND (0.022)	ND (0.023)	ND (0.022)	ND (0.022)	3,200	59,000	1,200
Fluorene	ND (0.021)	ND (0.021)	ND (0.021)	ND (0.023)	ND (0.022)	ND (0.022)	0.89	1.6	ND (0.021)	ND (0.021)	ND (0.022)	ND (0.023)	ND (0.022)	ND (0.022)	2,600	33,000	160
Indeno(1,2,3-cd)pyrene	ND (0.028)	ND (0.028)	0.069	0.44	ND (0.029)	ND (0.028)	ND (0.026)	0.037 (E)	ND (0.028)	ND (0.028)	ND (0.029)	ND (0.031)	ND (0.029)	ND (0.029)	-	-	6.6
1-Methylnaphthalene	ND (0.019)	ND (0.019)	ND (0.018)	ND (0.021)	ND (0.020)	ND (0.020)	40	79	ND (0.019)	ND (0.020)	ND (0.020)	ND (0.021)	ND (0.020)	ND (0.020)	200	1,800	3.1
2-Methylnaphthalene	ND (0.019)	ND (0.019)	ND (0.018)	ND (0.021)	ND (0.020)	ND (0.020)	70	140	ND (0.019)	ND (0.019)	ND (0.020)	ND (0.021)	ND (0.020)	ND (0.020)	210	2,100	8.5
Naphthalene	ND (0.022)	ND (0.023)	ND (0.022)	ND (0.025)	ND (0.024)	ND (0.023)	38	110	ND (0.023)	ND (0.023)	ND (0.023)	ND (0.025)	ND (0.023)	ND (0.023)	55	300	1.2
Phenanthrene	ND (0.018)	ND (0.017)	0.033 (E)	0.23	ND (0.017)	ND (0.017)	0.34	0.64	ND (0.017)	ND (0.017)	ND (0.017)	ND (0.018)	ND (0.017)	ND (0.018)	2,200	36,000	250
Pyrene	ND (0.025)	ND (0.025)	0.11	0.71	ND (0.026)	ND (0.026)	0.068	0.14	ND (0.025)	ND (0.026)	ND (0.026)	ND (0.028)	ND (0.026)	ND (0.027)	2,400	45,000	880
TRPH (mg/kg)	170	98	410	400	110	48	6,400	11,000	41	8.4	4.2 (E)	3.8 (E)	34	23	460	2,700	340

NOTES:
mg/kg - milligrams per kilograms
ppm - parts per million
ND (0.003) - Not Detected (Detection Limit)
⁽¹⁾ - Table II - Soil Cleanup Target Levels (SCTL), Chapter 62-777, Florida Administrative Code
- Concentration converted to Benzo(a)pyrene Equivalents and compared to SCTLs for Benzo(a)pyrene



January 12, 2006

Andrew Moore, P.G.
Pinellas County Health Department
Pollutant Storage Tanks Program
4175 East Bay Drive, Suite 300
Clearwater, FL 33764

RE: Natural Attenuation Monitoring Report
Clearwater Police Substation
1310 North Martin Luther King Jr. Boulevard
Facility ID # 529804856

PINELLAS COUNTY
HEALTH DEPARTMENT
RECEIVED
JAN 18 2006
ENVIRONMENTAL
ENGINEERING
DEPARTMENT OF ENVIRONMENTAL PROTECTION
12:03



Dear Mr. Moore

TBE, on behalf of the City of Clearwater (City), is submitting the third quarter natural attenuation monitoring report for the above site. This natural attenuation monitoring report is being submitted in accordance with the Natural Attenuation Monitoring Plan (NAMP) dated June 15, 2004, which was approved by the Florida Department of Environmental Protection (FDEP). The NAMP approval order is included as Attachment A.

The site is located on the southwest corner of the Carlton Street and North Martin Luther King Jr. Boulevard (North Greenwood Avenue) intersection in Clearwater, Florida (Figure 1). The third quarter sampling event for the natural attenuation monitoring was completed on January 4, 2006. The field activities included collecting water level measurements from all existing monitor wells and groundwater samples from MW-4, MW-5, and MW-6.

Water level measurements were collected from the six existing monitor wells and are presented in Table 1 along with historical water level data from previous site assessment work. Figure 2 shows the shallow groundwater flow direction using the relative groundwater elevation from Table 1. Figure 2 illustrates that groundwater flow direction is predominately to the northeast, which is consistent with previous reporting.

Groundwater samples were collected from monitor wells MW-4, MW-5, and MW-6 following the collection of the water level measurements. The samples were packaged on ice, shipped to Xenco Laboratories (Xenco), and analyzed for polynuclear aromatic hydrocarbons (PAHs) using Method 8310. The analytical results are presented in Table 2 and illustrated on Figure 3. Attachment B is a copy of the field log with water level measurements. Attachment C is the groundwater sampling logs for MW-4, MW-5, and MW-6. Attachment D is the analytical report from Xenco.

During the previous sampling event naphthalene and 1-methylnaphthalene were detected in MW-4. The concentrations of these compounds were above groundwater cleanup target levels (GCTLs) but below natural attenuation default levels in September 2005 (Table 2).

Mr. Andrew Moore
January 12, 2006
Page 2


Based on the data collected from this natural attenuation monitoring event, the groundwater concentrations for the chemicals of concern have decreased to below GCTLs. No exceedances of GCTLs were detected in MW-4, MW-5 or MW-6

The next quarterly sampling event is scheduled for March 2006, at which time contaminant trends will be re-evaluated. In addition, a soil sampling plan will be submitted for PCHD approval to allow final confirmatory soil sample collection to support requesting an SRCO.

Thank you for your continued assistance with this project. If you have any questions or need additional information, please call.

Sincerely,

TBE GROUP, INC.



Greg A. Schults, PE
Project Manager

cc: Karma Killian, City of Clearwater
Diane Hufford, City of Clearwater

TABLE 1: GROUNDWATER ELEVATION SUMMARY

Facility Name:
Facility Address:

City of Clearwater - Police Substation
1310 North Martin Luther King, Jr. Avenue

All Measurements = Feet
DTW = Depth to water
NA= Not Applicable

DTNAPL= Depth to non-aqueous phase liquids
ELEV = Relative Water Table Elevation

WELL NO.	MW-1 (PZ-3)			MW-2 (PZ-2)			MW-3 (PZ-1)			MW-4			MW-5		
DIAMETER (inches)	2			2			2			2			2		
WELL DEPTH	12			12			12			12			12		
SCREEN INTERVAL	2-12			2-12			2-12			2-12			2-12		
TOC ELEVATION *	25.00			25.02			24.35			23.99			23.76		
Revised TOC ELEVATION *	25.00			25.02			24.34			23.98			23.44		

DATE	ELEV	DTW	DTNAPL	ELEV	DTW	DTNAPL	ELEV	DTW	DTNAPL	ELEV	DTW	DTNAPL	ELEV	DTW	DTNAPL
10/10/2002	20.68	4.32	NA	20.58	4.44	NA	20.43	3.92	NA	20.35	3.64	NA	19.40	4.36	NA
6/1/2004	20.22	4.78	NA	20.17	4.85	NA	20.08	4.26	NA	20.05	3.93	NA	20.06	3.38	NA
3/9/2005	20.95	4.05	NA	20.78	4.24	NA	20.68	3.66	NA	20.54	3.44	NA	20.49	2.95	NA
9/16/2005	21.07	3.93	NA	20.94	4.08	NA	20.74	3.60	NA	20.67	3.31	NA	20.60	2.84	NA
1/4/2006	20.15	4.85	NA	19.97	5.05	NA	19.74	4.60	NA	19.66	4.32	NA	19.54	3.90	NA

WELL NO.	MW-6														
DIAMETER (inches)	2														
WELL DEPTH	12														
SCREEN INTERVAL	2-12														
TOC ELEVATION	23.88														
Revised TOC ELEVATION	23.88														

DATE	ELEV	DTW	DTNAPL	ELEV	DTW	DTNAPL	ELEV	DTW	DTNAPL	ELEV	DTW	DTNAPL	ELEV	DTW	DTNAPL
10/10/2002	20.23	3.65	NA												
6/1/2004	19.76	4.12	NA												
3/9/2005	20.23	3.65	NA												
9/16/2005	20.62	3.26	NA												
1/4/2006	19.18	4.70	NA												

* TOC Elevation based on arbitrary benchmark (MW-1 = 25 feet)

TABLE 2: GROUNDWATER MONITORING WELL ANALYTICAL SUMMARY

Facility Name: City of Clearwater - Police Substation
 Facility Address: 1310 North Martin Luther King, Jr. Avenue

NS = Not Sampled
 BDL = Below Detection Limits
 Analytical Results = ug/L
 NA = Not Analyzed

Location	Sample Date	Benzene	Ethylbenzene	Toulene	Total Xylenes	MTBE	Naphthalene	1-methylnaphthalene	2-methylnaphthalene	Dibenz(a,h)anthracene	Pyrene	Lead	TRPH
Cleanup Target Levels - Groundwater Criteria		1	30	40	20	50	20	20	20	0.2	210	15	5000
Natural Attenuation Default Source		100	300	400	200	500	200	200	200	20	2100	150	50000
GW-1	10/10/02	<0.50	<0.50	<5.0	<1.5	<5.0	<1.0	<1.0	<1.0	<1.0	<1.0	<5.0	110
MW-2	10/10/02	<0.50	<0.50	<5.0	1.8	<5.0	<1.0	<1.0	<1.0	<1.0	<1.0	11	<100
MW-3	10/10/02	<0.50	<0.50	<5.0	<1.5	<5.0	<1.0	<1.0	<1.0	<1.0	<1.0	8.7	560
MW-4	10/09/02	<0.50	4.0	<5.0	<1.5	<5.0	140	80	43	<1.0	<1.0	10	<100
	06/01/04	<1.0	<1.0	<1.0	<3.0	<20	0.129	0.125	1.12	<0.048	<1.0	<1.0	<1.0
	03/09/05	NA	NA	NA	NA	NA	2.1	0.62	0.42	<0.10	<0.10	NA	NA
	09/21/05	NA	NA	NA	NA	NA	37.8 D	25.8 D	8.64 D	<0.049	<0.10	NA	NA
	01/04/06	NA	NA	NA	NA	NA	4.45	0.258	0.714	<0.048	<0.12	NA	NA
MW-5	10/10/02	<0.50	<0.50	<5.0	<1.5	<5.0	<1.0	<1.0	<1.0	<1.0	<1.0	<5.0	<100
	03/09/05	NA	NA	NA	NA	NA	0.83	0.32	0.26	<0.10	<0.10	NA	NA
	09/21/05	NA	NA	NA	NA	NA	0.031 l	<0.121	<0.121	<0.049	<0.10	NA	NA
	01/04/06	NA	NA	NA	NA	NA	<0.120	<0.120	<0.120	<0.048	<0.10	NA	NA
MW-6	10/10/02	<0.50	<0.50	<5.0	<1.5	<5.0	<1.0	<1.0	<1.0	<1.0	<1.0	<5.0	130
	03/09/05	NA	NA	NA	NA	NA	<0.10	<0.10	<0.10	<0.10	<0.10	NA	NA
	09/21/05	NA	NA	NA	NA	NA	0.026 l	<0.121	<0.121	0.118	<0.10	NA	NA
	01/04/06	NA	NA	NA	NA	NA	<0.120	<0.120	<0.120	<0.048	<0.10	NA	NA



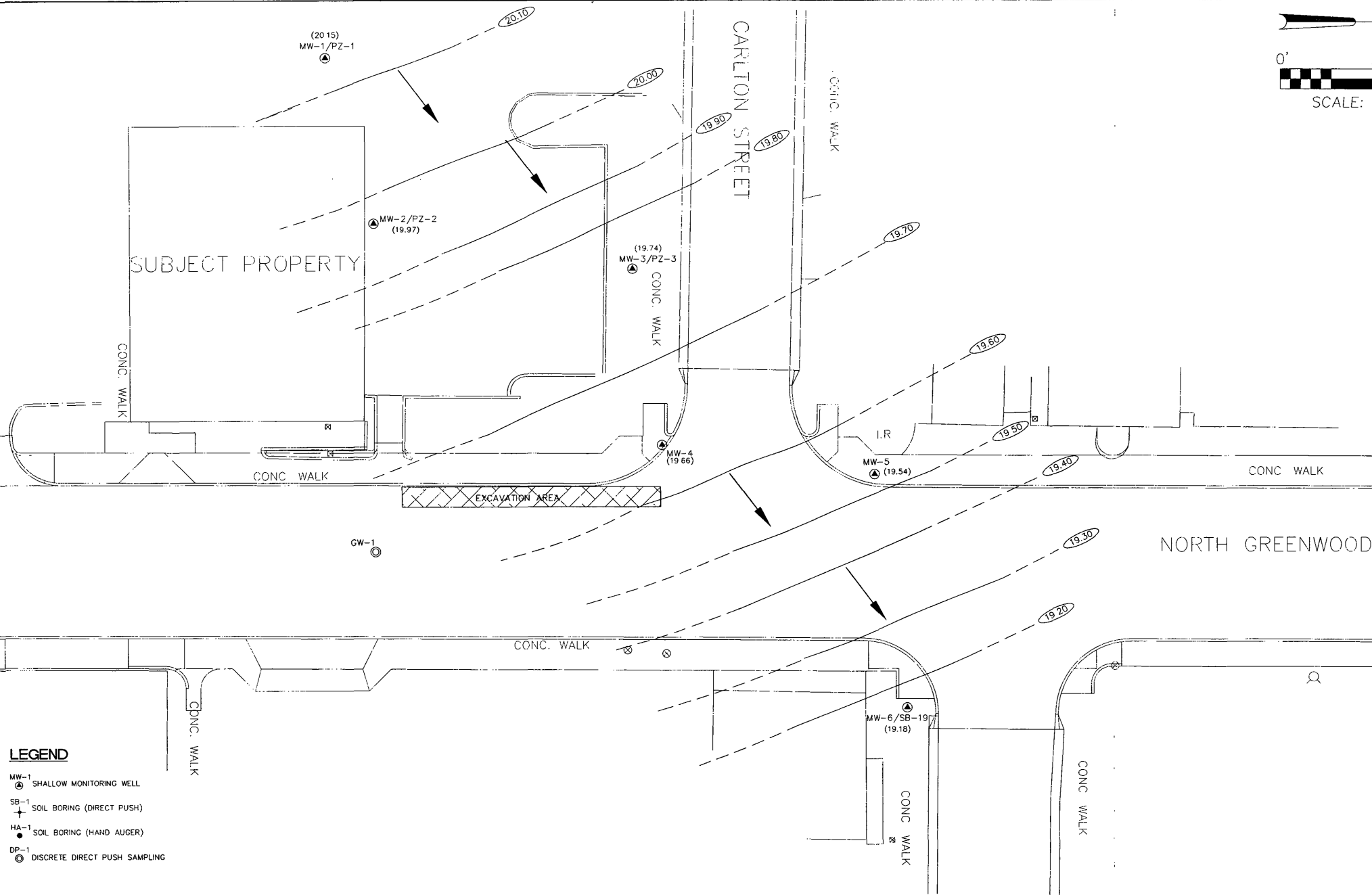
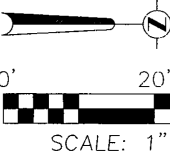
SCALE: 1" = 2000'

USGS 7.5 MINUTE SERIES
 (TOPOGRAPHIC)
 CLEARWATER QUADRANGLE
 FLORIDA - PINELLAS CO.
 1987

FIGURE 1
 SITE VICINITY &
 POTABLE WELL
 LOCATION MAP

CLEARWATER POLICE SUBSTATION FLORIDA - PINELLAS CO.
 FDEP FAC ID# 529804856





- LEGEND**
- MW-1 SHALLOW MONITORING WELL
 - SB-1 SOIL BORING (DIRECT PUSH)
 - HA-1 SOIL BORING (HAND AUGER)
 - DP-1 DISCRETE DIRECT PUSH SAMPLING

REVISIONS	BY	DATE	CHECKED	GAS	3/30/05
DESIGNED	SDL	3/30/05			
DRAWN	SDL	3/30/05			

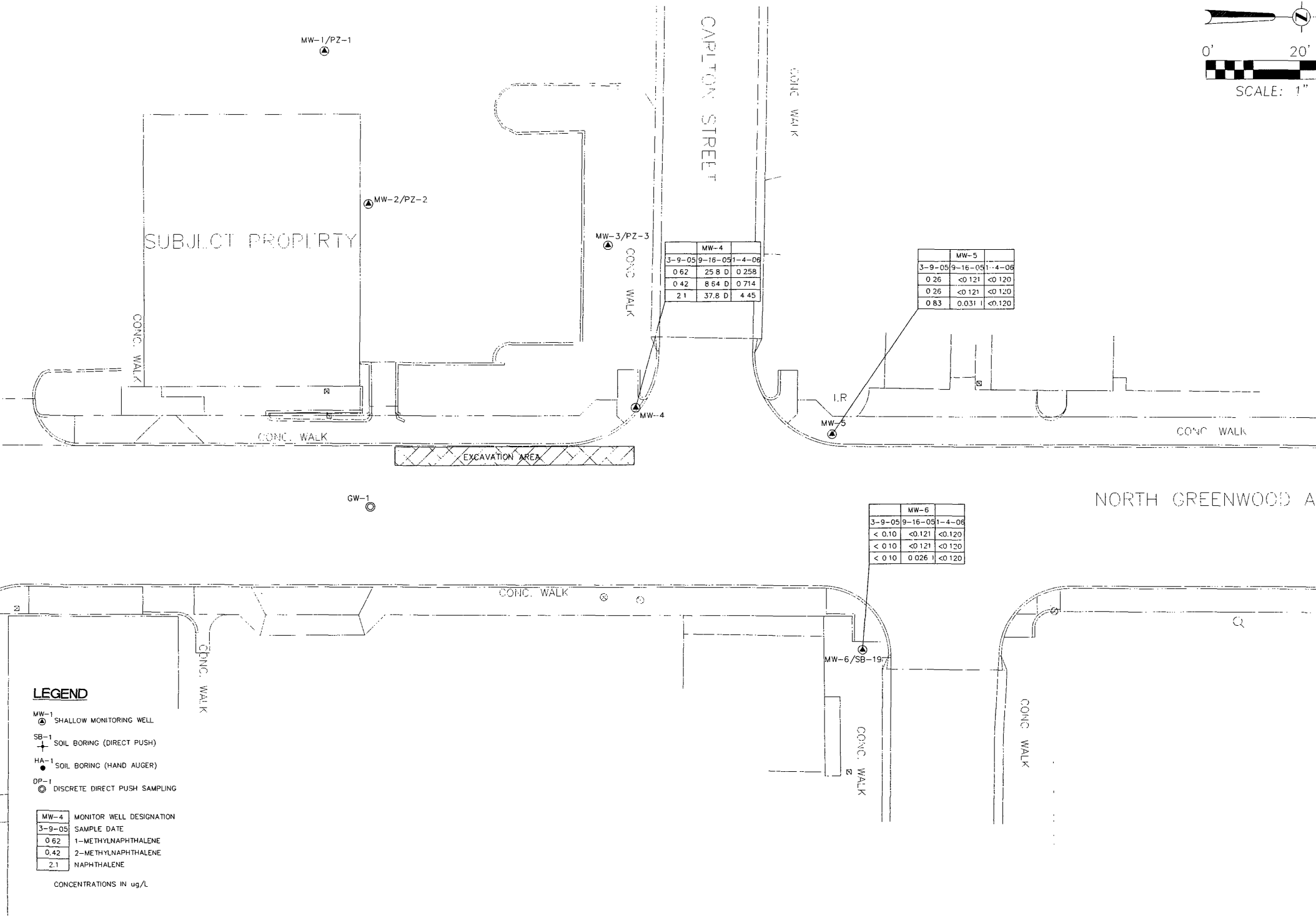
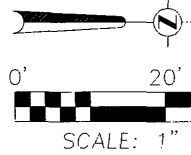
FLORIDA DEPARTMENT OF ENVIRONMENTAL PROTECTION



TBE GROUP, INC.
 Civil Engineering - Transportation - Environmental Planning
 CLEARWATER 380 Park Place Blvd (727) 531-3005
 TAMPA 102 W. Whiting Street (813) 271-1046

CLEARWATER POLICE SUBSTATION
 1310 N. MLK JR. BLVD, CLEARWATER, FL
 FDEP FAC ID NO. 529804856

GROUNDWATER ELEVATION CONTOUR MAP
 JANUARY 4, 2006



LEGEND

- MW-1 SHALLOW MONITORING WELL
- SB-1 SOIL BORING (DIRECT PUSH)
- HA-1 SOIL BORING (HAND AUGER)
- DP-1 DISCRETE DIRECT PUSH SAMPLING

MW-4	MONITOR WELL DESIGNATION
3-9-05	SAMPLE DATE
0.62	1-METHYLNAPHTHALENE
0.42	2-METHYLNAPHTHALENE
2.1	NAPHTHALENE

CONCENTRATIONS IN ug/L

	MW-4		
3-9-05	9-16-05	1-4-06	
0.62	25.8 D	0.258	
0.42	8.64 D	0.714	
2.1	37.8 D	4.45	

	MW-5		
3-9-05	9-16-05	1-4-06	
0.26	<0.121	<0.120	
0.26	<0.121	<0.120	
0.83	0.031	<0.120	

	MW-6		
3-9-05	9-16-05	1-4-06	
<0.10	<0.121	<0.120	
<0.10	<0.121	<0.120	
<0.10	0.026	<0.120	

	BY	DATE
06 SAMPLING DATA	GAS	1/13/06
ER SAMPLING DATA	GAS	10/3/05
VISIONS	BY	DATE
	CHECKED	GAS
		3/29/05

FLORIDA DEPARTMENT OF ENVIRONMENTAL PROTECTION



TBE GROUP, INC.
Civil Engineering-Transportation-Environmental-Planning
CLEARWATER TAMPA
380 Park Place Blvd 102 W. White Street
(727) 531-3505 (813) 221-0048

CLEARWATER POLICE SUBSTATION
1310 N. MLK JR. BLVD, CLEARWATER, FL
FDEP FAC ID NO. 529804856

GROUNDWATER QUALITY MAP
January 4, 2006

SOIL ASSESSMENT REPORT

**CLEARWATER POLICE SUBSTATION
1310 NORTH MARTIN LUTHER KING JR. AVENUE
CLEARWATER, FLORIDA 33756
FDEP FACILITY ID No. 529804856**

FEBRUARY 2008

PREPARED FOR:

THE CITY OF CLEARWATER
100 South Myrtle Avenue, Suite 220
Clearwater, Florida 33756-5520

PREPARED BY:

URS CORPORATION
7650 West Courtney Campbell Causeway
Tampa, Florida 33607
(813) 286-1711
Job Number: 12007514.00001

PREPARED BY:



Thomas J. Carberry
Senior Project Manager

REVIEWED BY:



Edwin W. Siersema, Jr., P.G.
Associate, Manager
Waste Management Group

TABLE OF CONTENTS

1.0 INTRODUCTION	1
2.0 SITE BACKGROUND	1
2.1 SITE DESCRIPTION	1
2.2 PROJECT HISTORY	1
3.0 OBJECTIVE	3
4.0 FIELD ACTIVITIES	3
5.0 RESULTS AND DATA EVALUATION	4
5.1 SOIL ORGANIC VAPOR ANALYZER RESULTS	4
5.2 SOIL ANALYTICAL RESULTS	5
6.0 CONCLUSIONS AND PROPOSAL FOR NO FURTHER ACTION WITH INSTITUTIONAL AND ENGINEERING CONTROLS	6

LIST OF FIGURES

Figure 1	Site Vicinity Map
Figure 2	Site Location Map
Figure 3	Soil Boring Location Map
Figure 4	Soil Analytical Results

LIST OF TABLES

Table 1	Summary of Soil Analytical Results
---------	------------------------------------

LIST OF APPENDICES

Appendix A	Tables and Figures – Site Assessment Report, TBE Group, Inc., February 2003
Appendix B	Tables and Figures – Site Assessment Report Addendum, TBE Group, Inc., June 2004
Appendix C	Table – Supplemental Soil Assessment and 4 th Quarter Groundwater Sampling Summary Report, TBE Group, Inc., January 22, 2007
Appendix D	Laboratory Report and Chain-of-Custody Forms – December 27, 2007
Appendix E	Total Benzo(a)Pyrene Equivalents Calculations

1.0 INTRODUCTION

URS Corporation (URS) was retained the City of Clearwater to conduct a soil assessment at the Clearwater Police Substation located at 1310 North Martin Luther King Jr. Avenue in Clearwater, Florida. This report includes the site background, the project objective, a description of field activities, an evaluation of data, conclusions, and a proposal for No Further Action with institutional and engineering controls. This soil assessment was conducted in accordance with the scope of work presented in URS' work order initiation form dated August 27, 2007.

2.0 SITE BACKGROUND

2.1 SITE DESCRIPTION

The subject property is located at 1310 North Martin Luther King Jr. Avenue in Clearwater, Florida. The physiographic location of the site is Section 10, Township 29 South, Range 15 East in Pinellas County, Florida. A site vicinity map is shown in Figure 1. The subject property is utilized as a community police substation and job skills center. A site location map is shown in Figure 2.

2.2 PROJECT HISTORY

During installation of subsurface utilities along Martin Luther King Jr. Avenue by City of Clearwater contractors in May 2002, petroleum-impacted soil was encountered. This material was excavated and was placed on and covered with visqueen. Following pre-burn analysis, this material was transported to a licensed thermal treatment facility for disposal.

Site assessment activities were initiated by TBE Group, Inc., (TBE) in September 2002. Site assessment activities included field screening of soil samples using an organic vapor analyzer (OVA), collection of soil samples for laboratory analysis, installation of six monitor wells (GW-1 and MW-2 through MW-6), and collection of groundwater samples for laboratory analysis. Field screening and laboratory analysis of soil samples indicated that petroleum-impacted soil was limited to the area south of the former excavation area and the constituents of concern were benzene, ethylbenzene, xylenes, naphthalene, and total recoverable petroleum hydrocarbons (TRPH). Detected concentrations of benzene, ethylbenzene, xylenes, and naphthalene in soil samples collected from two borings (SB-6 and SB-9) exceeded their respective leachability soil cleanup target

levels (SCTLs). The detected concentration of TRPH in the soil sample collected from boring SB-6 exceeded the residential SCTL of 460 milligrams per kilogram (mg/kg) and leachability SCTL (340 mg/kg). The detected concentration of TRPH in the soil sample collected from boring SB-9 exceeded the industrial SCTL (2,700 mg/kg) and leachability SCTL.

Laboratory analysis of groundwater samples indicated that only the sample collected from monitor well MW-4 contained petroleum constituents (i.e., naphthalene, 1-methylnaphthalene, and 2-methylnaphthalene) at concentrations that exceeded groundwater cleanup target levels (GCTLs). However, concentrations of these constituents in this groundwater sample were below natural attenuation default source concentrations (NADSCs). Groundwater samples collected from the remaining five monitor wells contained non-detectable to minimal concentrations of petroleum constituents. These findings were presented in a Site Assessment Report dated February 2003. Pertinent tables and figures from this report are provided in Appendix A.

TBE conducted supplemental site assessment activities in June 2004. TBE collected soil samples at five locations (SS-1 through SS-5) in the vicinity of soil borings SB-6 and SB-9. Soil samples were screened in the field with an OVA and retained for laboratory analysis. Soil samples collected at SS-1 through SS-3 were analyzed for benzene, ethylbenzene, toluene, xylenes, methyl-tert-butyl ether (MTBE), naphthalene, and TRPH using the synthetic precipitation leaching procedure (SPLP). Soil samples collected at SS-4 and SS-5 were analyzed for TRPH. A groundwater sample was collected from monitor well MW-4 and analyzed for benzene, ethylbenzene, toluene, xylenes, MTBE, and polynuclear aromatic hydrocarbons.

The findings of this supplemental site assessment indicated that the soil sample collected at location SS-2 contained leachable concentrations of ethylbenzene, xylenes, and naphthalene that exceeded their respective GCTLs. Concentrations of TRPH in the soil samples collected at locations SS-4 (81.4 mg/kg) and SS-5 (93.3 mg/kg) were below the residential and leachability SCTLs. The groundwater sample collected from monitor well MW-4 did not contain detectable concentrations of benzene, ethylbenzene, toluene, xylenes, and MTBE. Detected concentrations of naphthalene, 1-methylnaphthalene, and 2-methylnaphthalene in this groundwater sample were below their respective GCTLs. These findings were presented in a Site Assessment Report Addendum dated June 2004. Pertinent tables and figures from this report are provided in Appendix B.

In correspondence dated August 11, 2004, the Pinellas County Health Department (PCHD) stated that site assessment activities were complete and approved Natural Attenuation Monitoring, which had been proposed by TBE. The Florida Department of Environmental Protection (FDEP) formally approved Natural Attenuation Monitoring in correspondence dated December 17, 2005. The FDEP specified the collection of groundwater samples from monitor wells MW-4, MW-5, and MW-6 on a quarterly basis. These samples were to be analyzed for polynuclear aromatic hydrocarbons.

TBE subsequently conducted quarterly groundwater monitoring as specified by the FDEP. A summary of the quarterly groundwater monitoring analytical results is provided in Appendix C of this report. Concentrations of naphthalene, 1-methylnaphthalene, and 2-methylnaphthalene remained below GCTLs for two consecutive quarterly groundwater monitoring events. Accordingly, TBE proposed No Further Action with Conditions as promulgated under Chapter 62-770.680, Florida Administrative Code (FAC).

In correspondence dated March 23, 2007, the PCHD indicated that additional assessment of the unsaturated soil would be required to fully delineate the extent of impacted soil prior to approval of No Further Action with Conditions. URS subsequently met with the PCHD to develop a plan to complete the soil assessment.

3.0 OBJECTIVE

The objective of this project was to conduct a soil assessment to delineate the extent of petroleum impacted soil in order to propose a No Further Assessment with institutional or engineering controls.

4.0 FIELD ACTIVITIES

URS provided the PCHD with a schedule of field activities in correspondence dated November 30, 2007. Field activities included the collection and analysis of soil samples. Field activities were performed in accordance with the FDEP Standard Operating Procedures (SOP) for Field Activities (DEP-SOP-002/01). Since soil samples were collected in roadways (Martin Luther King Jr. Avenue and Carlton Street), URS prepared and submitted a Maintenance of Traffic Plan and Right-of-Way Permit to the City of Clearwater.

URS collected soil samples at seven boring locations (SB-4, SB-5, SB-7, SB-10, SB-11, SB-12, and SB-21) on December 27, 2007. The locations of these soil borings are shown in Figure 3. A Geoprobe drill rig was used to facilitate advancement of the borings through asphalt and the sub-base. Soil samples were collected with stainless steel hand augers. At boring location SB-10, soil samples were collected from 1.5 feet to 2.0 feet below land surface (1.5 – 2.0 feet) and from 3.5 feet to 4.0 feet below land surface (3.5 – 4.0 feet). Soil was damp at a depth of approximately 3.8 feet and groundwater was measured at a depth of approximately 4.3 feet below land surface in monitor well MW-4. At the remaining boring locations, soil samples were collected from 1.0 foot to 1.5 feet below land surface (1.0 – 1.5 feet) and from 3.0 feet to 3.5 feet below land surface (3.0 – 3.5 feet). Sampling equipment was decontaminated between sample locations.

Soil samples were screened in the field with an OVA equipped with a flame ionization detector using the headspace method. An activated charcoal filter was used to screen for methane, a naturally-occurring organic compound. Filtered soil sample readings were subtracted from the unfiltered sample readings in order to evaluate the net concentration of organic vapors in the soil samples.

Soil samples were placed in laboratory-supplied containers. The containers were sealed, labeled, and immediately placed in ice-filled coolers. Chain-of-Custody forms were completed and the samples were delivered to ELAB, Inc., for analysis. The soil samples were analyzed for select volatile organic compounds (benzene, ethylbenzene, toluene, xylenes, and MTBE by EPA Method 8260, polynuclear aromatic hydrocarbons (EPA Method 8270), and TRPH using the Florida Petroleum Range Organic (FL-PRO) method.

5.0 RESULTS AND DATA EVALUATION

5.1 SOIL ORGANIC VAPOR ANALYZER RESULTS

The results of soil sample field screening using an OVA on December 27, 2007 are summarized in Table 1. The soil samples obtained from borings SB-5, SB-7, SB-11, SB-12, and SB-21 did not exhibit detectable OVA readings. The soil sample collected from boring SB-4 at 1.0 – 1.5 feet exhibited a net OVA reading of 0.3 parts per million (ppm). The soil sample collected at 3.0 – 3.5 feet from this boring did not exhibit detectable OVA readings. The soil sample collected from boring SB-10 at 1.5 – 2.0 feet exhibited a net OVA reading of 805 ppm. The soil sample collected at 3.5 – 4.0 feet from this boring exhibited a net OVA reading of 2,925 ppm.

5.2 SOIL ANALYTICAL RESULTS

A summary of the analytical results of the soil samples collected on December 27, 2007 is presented in Table 1. The complete laboratory report and Chain-of-Custody forms are provided in Appendix D. The laboratory analytical results were compared to SCTLs as established in Table II of Chapter 62-777, FAC.

Soil samples collected from borings SB-4, SB-7, SB-11, SB-12, and SB-21 did not contain detectable concentrations of benzene, ethylbenzene, toluene, xylenes, MTBE, and polynuclear aromatic hydrocarbons. These soil samples contained detectable concentrations of TRPH. Concentrations of TRPH ranged from 3.8 mg/kg in the sample collected from boring SB-12 (3.0 – 3.5 feet) to 170 mg/kg in the sample collected from boring SB-4 (1.0 – 1.5 feet). Concentrations of TRPH in these samples were below the residential SCTL (460 mg/kg) and leachability SCTL (340 mg/kg).

The soil samples collected from boring SB-5 did not contain detectable concentrations of benzene, ethylbenzene, toluene, xylenes, and MTBE. The samples collected at 1.0 – 1.5 feet and 3.0 – 3.5 feet from this soil boring contained detectable concentrations of several polynuclear aromatic hydrocarbons. Concentrations of non-carcinogenic polynuclear aromatic hydrocarbons in these samples were below their respective SCTLs.

Since the soil samples collected from boring SB-5 contained detectable concentrations of several carcinogenic polynuclear aromatic hydrocarbons, URS calculated the total benzo(a)pyrene equivalents using the benzo(a)pyrene conversion table which has been developed by the FDEP. Total benzo(a)pyrene equivalents calculations are provided in Appendix E. The total benzo(a)pyrene equivalents value for the sample collected at 1.0 – 1.5 feet was 0.1 mg/kg, which did not exceed the residential SCTL of 0.1 mg/kg. The total benzo(a)pyrene equivalents value for the sample collected at 3.0 – 3.5 feet was 0.8 mg/kg, which slightly exceeded the industrial SCTL (0.7 mg/kg) but was below the leachability SCTL (8.0 mg/kg). Concentrations of TRPH in the sample collected at 1.0 – 1.5 feet (410 mg/kg) and 3.0 – 3.5 feet (400 mg/kg) were below the residential SCTL (460 mg/kg) but exceeded the leachability SCTL (340 mg/kg).

The soil sample collected at 1.5 – 2.0 feet from boring SB-10 contained ethylbenzene at a concentration of 4.9 mg/kg, which was below the residential SCTL (1,500 mg/kg) but exceeded the leachability SCTL (0.6 mg/kg). This soil sample did not contain detectable concentrations of benzene, toluene, xylenes, and MTBE. The sample collected from this boring at 3.5 – 4.0 feet

contained ethylbenzene at a concentration (60 mg/kg) which was below the residential SCTL but exceeded the leachability SCTL. This soil sample also contained xylenes at an estimated concentration of 0.099 mg/kg, which was below the residential SCTL (130 mg/kg) and leachability SCTL (0.2 mg/kg). This soil sample did not contain detectable concentrations of benzene, toluene, and MTBE.

The two samples collected at soil boring SB-10 contained detectable concentrations of several carcinogenic and non-carcinogenic polynuclear aromatic hydrocarbons. These soil samples contained three non-carcinogenic polynuclear aromatic hydrocarbons (naphthalene, 1-methylnaphthalene, and 2-methylnaphthalene) at concentrations that exceeded their respective leachability SCTLs. Further, the soil sample collected at 3.5 – 4.0 feet contained naphthalene at a concentration (110 mg/kg) that exceeded the residential SCTL (55 mg/kg) but was below the industrial (300 mg/kg). Concentrations of remaining non-carcinogenic polynuclear aromatic hydrocarbons were below their respective SCTLs.

Total benzo(a)pyrene equivalents calculations for the soil samples collected from boring SB-10 are also provided in Appendix C. The total benzo(a)pyrene equivalents value for the sample collected at 1.0 – 1.5 feet was non-detectable. The total benzo(a)pyrene equivalents value for the sample collected at 3.0 – 3.5 feet was 0.1 mg/kg, which did not exceed the residential SCTL. Concentrations of TRPH in the sample collected at 1.0 – 1.5 feet (6,400 mg/kg) and 3.0 – 3.5 feet (11,000 mg/kg) exceeded the industrial SCTL (2,700 mg/kg) and leachability SCTL (340 mg/kg).

6.0 CONCLUSIONS AND PROPOSAL FOR NO FURTHER ACTION WITH INSTITUTIONAL AND ENGINEERING CONTROLS

The findings of this soil assessment indicate that the lateral extent of unsaturated soil impacted with petroleum constituents has been adequately delineated as shown in Figure 4. Based on the findings of this soil assessment and previous assessment and monitoring activities conducted by TBE, it is the opinion of URS that conditions have been met to propose No Further Action with institutional and engineering controls (Risk Management Options Level II) in accordance with the provisions of Chapter 62-770.680(2), FAC. It is the opinion of URS that NFA with institutional controls is appropriate since the following conditions have been met:

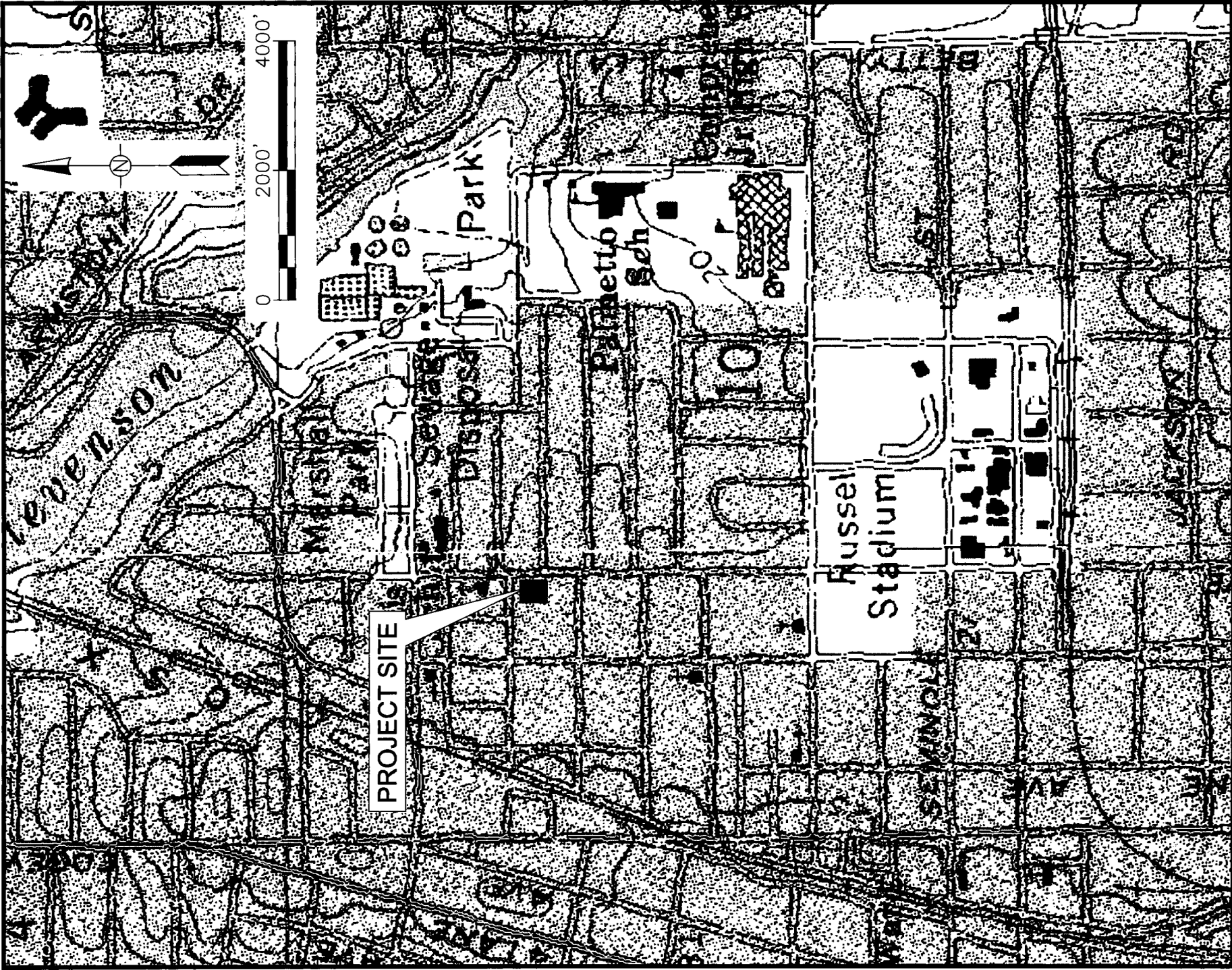
- Free product is not present;
- Impacted soil in the unsaturated zone is completely covered with an impervious material (asphalt) in a roadway which precludes direct exposure;

- Groundwater monitoring data indicates that petroleum constituents in the unsaturated zone of soil have not leached into the surficial aquifer at concentrations above applicable GCTLs.
- The current real property owner is in agreement with the implementation of institutional controls.

Impacted media at the subject property is limited to soil. Groundwater analytical data indicates that petroleum constituents in the surficial aquifer have naturally attenuated. A summary of soil analytical results is provided in Table 1 of this report. A summary of groundwater analytical results is provided in Appendix C of this report.

As noted above, the area of impacted soil is beneath an active roadway and is covered with asphalt. This impervious cover will serve as the engineering control. The City of Clearwater will maintain responsibility for the proper condition of this road in order to prevent direct human exposure. In addition, institutional controls in the form of a deed restriction will be implemented which will document the nature and extent of impacted soil.

FIGURES



PLOTTED February 4, 2008 9:24 AM PLOTTED BY: SCHEUFEMAN, JIM
 Z:\-HAZARD\DOUS WASTE\CLEARWATER POLICE\12007514\SITE VICINITY MAP.DWG



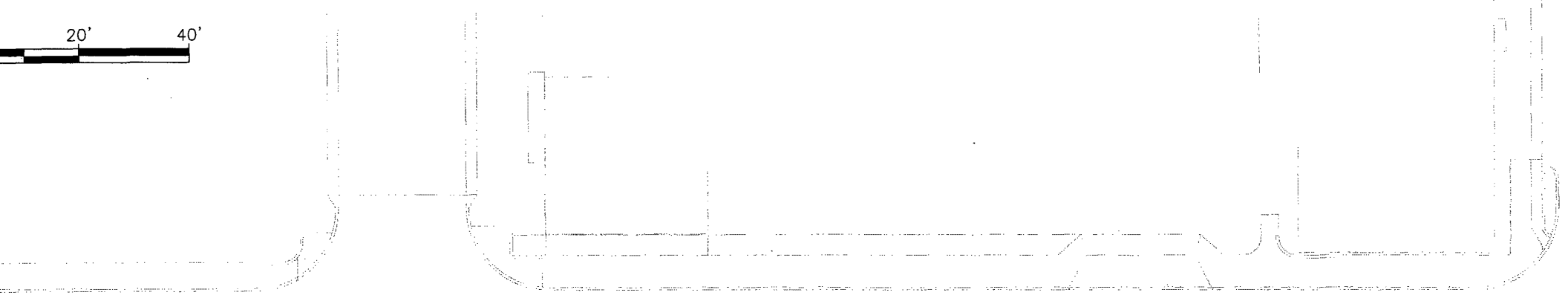
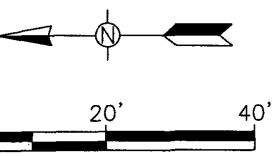
7650 West Courtney Campbell Cswy, Suite 700
 Tampa, Florida 33607
 Ph: (813) 286-1711 Fax: (813) 286-6587
 Florida Engineering Number: 060002

CLEARWATER POLICE SUBSTATION
 SITE VICINITY MAP


1310 N. MLK JR. AVENUE
 CLEARWATER, FL

PROJECT NO.	12007514
DESIGN/APVD	JS/TC
DATE	1/29/08
FIGURE NO.	1

Poor Original



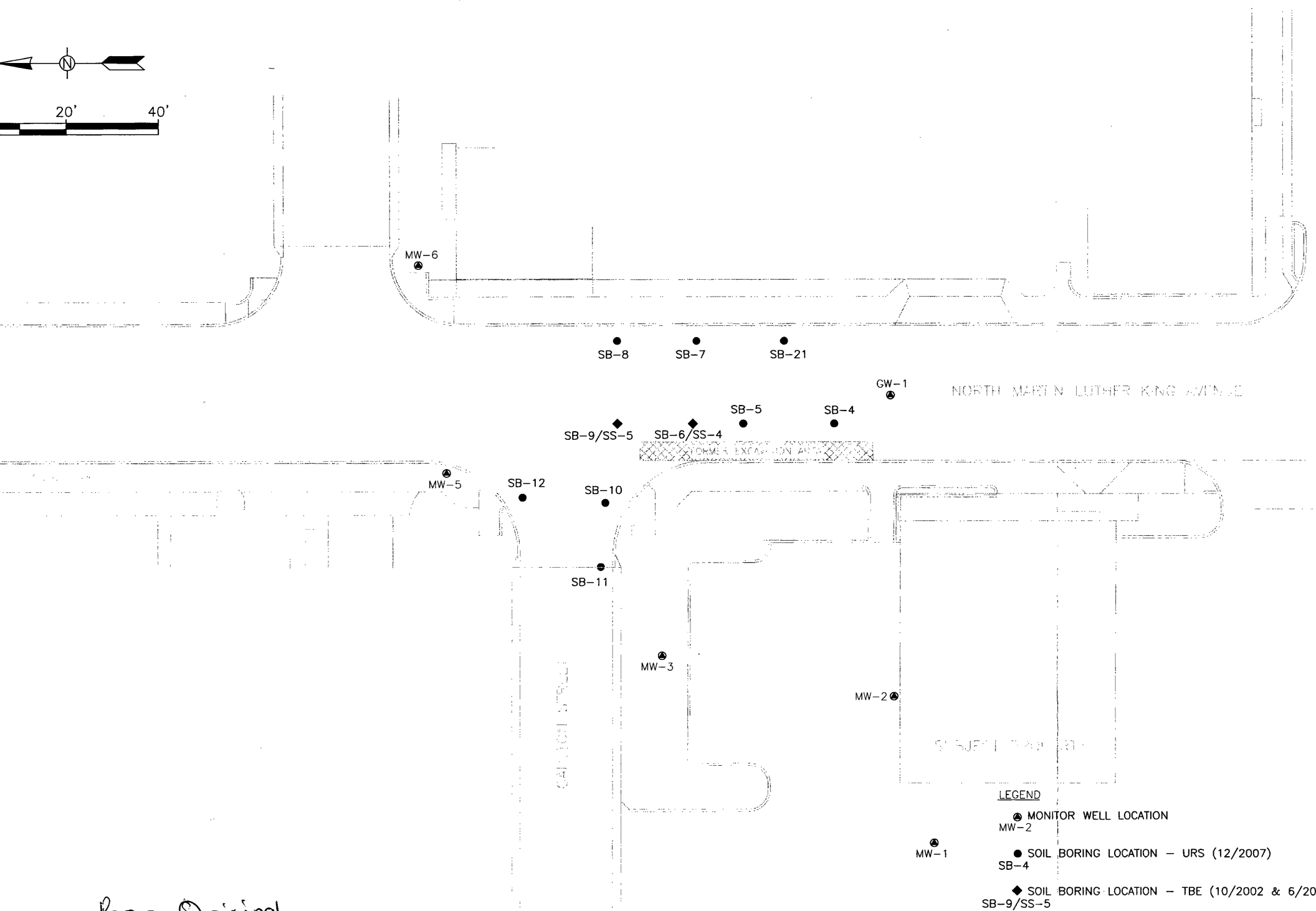
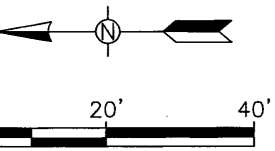
CURTAIN WALLS OTHER THAN AREA F



EXCAVATION AREA

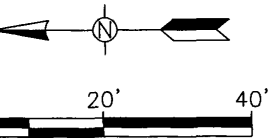
WALL STRUCTURE

STAIRS



- LEGEND**
- MONITOR WELL LOCATION
MW-2
 - SOIL BORING LOCATION - URS (12/2007)
SB-4
 - ◆ SOIL BORING LOCATION - TBE (10/2002 & 6/2007)
SB-9/SS-5

Poor Original



10/08/2002	06/01/2004
2.0	1.0-1.5
ND	---
ND	---
---	---
ND	---
ND	---
ND	---
3,200	110

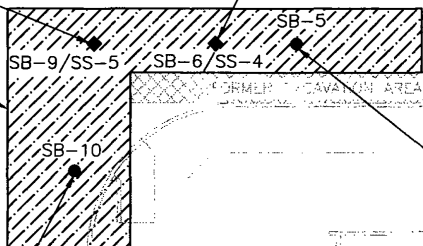
10/08/2002
4.0
0.11
0.42

0.24
0.32
0.1
160

12/27/2007	12/27/2007
1.0-1.5	3.0-3.5
ND	ND
ND	ND
ND	ND
ND	ND
ND	ND
ND	ND
110	48

10/08/2002	06/01/2004
2.0	2.0
0.3	---
12	---
---	---
2.0	---
3.9	---
4.5	---
690	81

12/27/2007	12/27/2007
1.0-1.5	3.0-3.5
ND	ND
ND	ND
ND	ND
ND	ND
ND	ND
ND	ND
34	23



12/27/2007	12/27/2007
1.0-1.5	3.0-3.5
ND	ND
ND	ND
ND	ND
ND	ND
ND	ND
4.2	3.8

12/27/2007	12/27/2007
1.5-2.0	3.0-3.5
ND	ND
4.9	60
ND	0.1
40	79
70	140
38	110
6,400	11,000

12/27/2007	12/27/2007
1.0-1.5	3.0-3.5
ND	ND
ND	ND
ND	ND
ND	ND
ND	ND
41	8.4

12/27/2007	12/27/2007
1.0-1.5	3.0-3.5
ND	ND
ND	ND
ND	0.8
ND	ND
ND	ND
ND	ND
ND	ND
410	400

12/27/2007	12/27/2007
1.0-1.5	3.0-3.5
ND	ND
ND	ND
ND	ND
ND	ND
ND	ND
ND	ND
170	98

- MONITOR WELL LOCATION
 ● SOIL BORING LOCATION - URS
 ◆ SOIL BORING LOCATION - TBE
 /SS-5
 ND NOT DETECTED
 --- NO DATA

DATE	DEPTH (FEET)	BENZENE CONCENTRATION IN MILLIGRAMS PER KILOGRAM (MG/KG)	ETHYLBENZENE CONCENTRATION IN MG/KG	BENZO (A) PYRENE EQUIVALENTS IN MG/KG	1-METHYLNAPHTHALENE CONCENTRATION IN MG/KG	2-METHYLNAPHTHALENE CONCENTRATION IN MG/KG	NAPHTHALENE CONCENTRATION IN MG/KG	TRPH CONCENTRATION IN MG/KG
12/27/2007	1.0-1.5	ND	ND	ND	ND	ND	ND	ND
12/27/2007	3.0-3.5	ND	ND	ND	ND	ND	ND	ND
10/08/2002	4.0	0.11	0.42	---	0.24	0.32	0.1	160
12/27/2007	1.0-1.5	ND	ND	ND	ND	ND	ND	110
12/27/2007	3.0-3.5	ND	ND	ND	ND	ND	ND	48
10/08/2002	2.0	0.3	12	---	2.0	3.9	4.5	690
06/01/2004	2.0	---	---	---	---	---	---	81
12/27/2007	1.0-1.5	ND	ND	ND	ND	ND	ND	34
12/27/2007	3.0-3.5	ND	ND	ND	ND	ND	ND	23
12/27/2007	1.0-1.5	ND	ND	ND	0.8	ND	ND	ND
12/27/2007	3.0-3.5	ND	ND	ND	ND	ND	ND	ND
12/27/2007	1.0-1.5	4.2	3.8	---	---	---	---	---
12/27/2007	1.5-2.0	4.9	60	---	---	---	---	---
12/27/2007	3.0-3.5	ND	0.1	---	---	---	---	---
12/27/2007	1.0-1.5	40	79	---	---	---	---	---
12/27/2007	3.0-3.5	70	140	---	---	---	---	---
12/27/2007	1.0-1.5	38	110	---	---	---	---	---
12/27/2007	3.0-3.5	6,400	11,000	---	---	---	---	---
12/27/2007	1.0-1.5	ND	ND	ND	ND	ND	ND	41
12/27/2007	3.0-3.5	ND	ND	ND	ND	ND	ND	8.4

- NOTE:
- 1) SOIL SAMPLES COLLECTED AT BORING LOCATIONS SB-6, SB-8, SB-9 BY TBE GROUP, INC., (TBE) ON 10/08/2002.
 - 2) SOIL SAMPLE SS-4 COLLECTED AT SAME LOCATION AS BORING SB-6 BY TBE ON 06/01/2004.
 - 3) SOIL SAMPLE SS-5 COLLECTED AT SAME LOCATION AS BORING SB-9 BY TBE ON 06/01/2004.

Poor Original

TABLES



**TABLE 1
SUMMARY OF SOIL ANALYTICAL RESULTS
CLEARWATER POLICE SUBSTATION
1310 NORTH MARTIN LUTHER KING JR. AVENUE
CLEARWATER, FLORIDA**

LE I.D.	SB-4	SB-4	SB-5	SB-5	SB-7	SB-7	SB-10	SB-10	SB-11	SB-11	SB-12	SB-12	SB-21	SB-21	SOIL CLEANUP TARGET LEVELS ⁽¹⁾		
LE DATE	12/27/2007	12/27/2007	12/27/2007	12/27/2007	12/27/2007	12/27/2007	12/27/2007	12/27/2007	12/27/2007	12/27/2007	12/27/2007	12/27/2007	12/27/2007	12/27/2007	Residential	Industrial	Leachability
LE DEPTH (feet)	1.0 - 1.5	3.0 - 3.5	1.0 - 1.5	3.0 - 3.5	1.0 - 1.5	3.0 - 3.5	1.5 - 2.0	3.5 - 4.0	1.0 - 1.5	3.0 - 3.5	1.0 - 1.5	3.0 - 3.5	1.0 - 1.5	3.0 - 3.5			
LEADING (ppm)	0.3	ND	ND	ND	ND	ND	805	2,925	ND	ND	ND	ND	ND	ND			
NUCLEAR AROMATIC HYDROCARBONS (mg/kg)																	
benzene	ND (0.004)	ND (0.003)	ND (0.003)	ND (0.004)	ND (0.003)	ND (0.003)	ND (0.098)	ND (0.096)	ND (0.003)	ND (0.003)	ND (0.003)	ND (0.003)	ND (0.003)	ND (0.003)	1.2	2	0.007
toluene	ND (0.004)	ND (0.003)	ND (0.003)	ND (0.004)	ND (0.003)	ND (0.003)	4.9	60	ND (0.003)	ND (0.003)	ND (0.003)	ND (0.003)	ND (0.003)	ND (0.003)	1,500	9,200	0.6
xylene	ND (0.004)	ND (0.003)	ND (0.003)	ND (0.004)	ND (0.003)	ND (0.003)	ND (0.098)	ND (0.096)	ND (0.003)	ND (0.003)	ND (0.003)	ND (0.003)	ND (0.003)	ND (0.003)	7,500	60,000	0.5
phenanthrenes	ND (0.004)	ND (0.003)	ND (0.003)	ND (0.004)	ND (0.003)	ND (0.003)	ND (0.098)	0.099 (E)	ND (0.003)	ND (0.003)	ND (0.003)	ND (0.003)	ND (0.003)	ND (0.003)	130	700	0.2
fluoranthene	ND (0.004)	ND (0.003)	ND (0.003)	ND (0.004)	ND (0.003)	ND (0.003)	ND (0.098)	ND (0.096)	ND (0.003)	ND (0.003)	ND (0.003)	ND (0.003)	ND (0.003)	ND (0.003)	4,400	24,000	0.09
NUCLEAR AROMATIC HYDROCARBONS (mg/kg)																	
fluoranthene	ND (0.020)	ND (0.020)	ND (0.020)	ND (0.022)	ND (0.021)	ND (0.021)	0.37	ND (0.022)	ND (0.020)	ND (0.021)	ND (0.021)	ND (0.023)	ND (0.021)	ND (0.022)	2,400	20,000	2.1
anthracene	ND (0.019)	ND (0.019)	0.025 (E)	0.042 (E)	ND (0.020)	ND (0.020)	0.26	ND (0.021)	ND (0.020)	ND (0.020)	ND (0.020)	ND (0.022)	ND (0.020)	ND (0.021)	1,800	20,000	27
benzo(a)anthracene	ND (0.021)	ND (0.021)	0.023 (E)	0.075 (E)	ND (0.022)	ND (0.021)	0.049 (E)	0.099	ND (0.021)	ND (0.021)	ND (0.021)	ND (0.023)	ND (0.021)	ND (0.022)	21,000	300,000	2,500
benzo(b)fluoranthene	ND (0.019)	ND (0.019)	0.066 (E)	0.36	ND (0.020)	ND (0.019)	0.026 (E)	0.045 (E)	ND (0.019)	ND (0.019)	ND (0.019)	ND (0.021)	ND (0.019)	ND (0.020)	*	*	0.8
benzo(k)fluoranthene	ND (0.027)	ND (0.027)	ND (0.026)	0.53	ND (0.028)	ND (0.027)	ND (0.026)	ND (0.029)	ND (0.027)	ND (0.027)	ND (0.028)	ND (0.030)	ND (0.028)	ND (0.029)	*	*	2.4
benzo(a)pyrene	ND (0.018)	ND (0.018)	0.14	0.5	ND (0.018)	ND (0.018)	ND (0.017)	ND (0.019)	ND (0.018)	ND (0.018)	ND (0.018)	ND (0.020)	ND (0.018)	ND (0.019)	*	*	24
benzo(g,h,i)perylene	ND (0.022)	ND (0.022)	0.071	0.51	ND (0.023)	ND (0.022)	ND (0.021)	0.028 (E)	ND (0.022)	ND (0.022)	ND (0.022)	ND (0.024)	ND (0.022)	ND (0.023)	0.1	0.7	8
benzo(e)pyrene	ND (0.032)	ND (0.033)	0.093	0.43	ND (0.034)	ND (0.033)	ND (0.031)	ND (0.036)	ND (0.033)	ND (0.033)	ND (0.034)	ND (0.036)	ND (0.034)	ND (0.035)	2,500	52,000	32,000
benzo(a,h)anthracene	ND (0.027)	ND (0.027)	0.081	0.59	ND (0.028)	ND (0.028)	0.028 (E)	0.34 (E)	ND (0.027)	ND (0.028)	ND (0.028)	ND (0.030)	ND (0.028)	ND (0.029)	*	*	77
benzo(a)anthracene	ND (0.025)	ND (0.026)	ND (0.025)	0.15	ND (0.027)	ND (0.026)	ND (0.024)	ND (0.028)	ND (0.026)	ND (0.026)	ND (0.026)	ND (0.029)	ND (0.026)	ND (0.027)	*	*	0.7
fluoranthene	ND (0.021)	ND (0.021)	0.1	0.77	ND (0.022)	ND (0.021)	ND (0.020)	0.084	ND (0.021)	ND (0.021)	ND (0.022)	ND (0.023)	ND (0.022)	ND (0.022)	3,200	59,000	1,200
anthracene	ND (0.021)	ND (0.021)	ND (0.021)	ND (0.023)	ND (0.022)	ND (0.022)	0.89	1.6	ND (0.021)	ND (0.022)	ND (0.022)	ND (0.024)	ND (0.022)	ND (0.023)	2,600	33,000	160
benzo(1,2,3-cd)pyrene	ND (0.028)	ND (0.028)	0.069	0.44	ND (0.029)	ND (0.028)	ND (0.026)	0.037 (E)	ND (0.028)	ND (0.028)	ND (0.029)	ND (0.031)	ND (0.029)	ND (0.029)	*	*	6.6
1-methylanthracene	ND (0.019)	ND (0.019)	ND (0.018)	ND (0.021)	ND (0.020)	ND (0.020)	40	79	ND (0.019)	ND (0.020)	ND (0.020)	ND (0.021)	ND (0.020)	ND (0.020)	200	1,800	3.1
2-methylanthracene	ND (0.019)	ND (0.019)	ND (0.018)	ND (0.021)	ND (0.020)	ND (0.020)	70	140	ND (0.019)	ND (0.019)	ND (0.020)	ND (0.021)	ND (0.020)	ND (0.020)	210	2,100	8.5
anthracene	ND (0.022)	ND (0.023)	ND (0.022)	ND (0.025)	ND (0.024)	ND (0.023)	38	110	ND (0.023)	ND (0.023)	ND (0.023)	ND (0.025)	ND (0.023)	ND (0.024)	55	300	1.2
anthracene	ND (0.016)	ND (0.017)	0.033 (E)	0.23	ND (0.017)	ND (0.017)	0.34	0.64	ND (0.017)	ND (0.017)	ND (0.017)	ND (0.018)	ND (0.017)	ND (0.018)	2,200	36,000	250
anthracene	ND (0.025)	ND (0.025)	0.11	0.71	ND (0.026)	ND (0.026)	0.068	0.14	ND (0.025)	ND (0.026)	ND (0.026)	ND (0.028)	ND (0.026)	ND (0.027)	2,400	45,000	880
TOTAL (mg/kg)																	
	170	98	410	400	110	48	6,400	11,000	41	8.4	4.2 (E)	3.8 (E)	34	23	460	2,700	340

mg/kg - milligrams per kilograms
 ppm - parts per million
 (0.003) - Not Detected (Detection Limit)
 Table II - Soil Cleanup Target Levels (SCTL), Chapter 62-777, Florida Administrative Code
 Concentration converted to Benzo(a)pyrene Equivalents and compared to SCTLs for Benzo(a)pyrene

APPENDIX A

**TABLES AND FIGURES
SITE ASSESSMENT REPORT, TBE GROUP, INC.
FEBRUARY 2003**

TABLE 1 : SOIL DATA SUMMARY

Facility Name: City of Clearwater - Police Substation
 Facility Address: 1310 North Martin Luther King, Jr. Avenue

ND = Not Detected
 NA = Not Applicable
 NM = Not Measured
 ppm = parts per million

BDL = Below Detection Limits
 NS = Not Sampled
 ft bls = feet below surface
 ppb = parts per billion

Boring Number	Date	Depth to Water (ft)	Interval (ft bls)	Cleanup Target Levels			Laboratory Analyses (mk/kg)										Lithology/Comments/ Analytical Methods		
				Total Reading (ppm)	Carbon Filter (ppm)	Net Reading (ppm)	0.007	0.5	0.8	0.2	0.2	1.7	2.2	8.1	340				
							Benzene	Toluene	Ethylbenzene	Total Xylenes	MTBE	Naphthalene	1-Methylnaphthalene	2-Methylnaphthalene	TRPHs				
SB-1	10/8/2002	6	2	10	10	0	NS	NS	NS	NS	NS	NS	NS	NS	NS	NS	Dk brown silty sand		
			4	1,300	992	208	NS	NS	NS	NS	NS	NS	NS	NS	NS	NS	Dk gray silty sand, strong petro odor		
			6	1,600	500	1,100	NS	NS	NS	NS	NS	NS	NS	NS	NS	NS	NS	Dk gray silty sand, wet w/sheen, slight petro odor	
			8	80	0	80	NS	NS	NS	NS	NS	NS	NS	NS	NS	NS	NS	Tan fine sand w/slight petro odor	
SB-2	10/8/2002	6	2	<1	0	<1	NS	NS	NS	NS	NS	NS	NS	NS	NS	NS	Tan-brown silty fine sand		
			4	10	14	<1	NS	NS	NS	NS	NS	NS	NS	NS	NS	NS	Tan-brown silty fine sand		
			6	750	35	715	NS	NS	NS	NS	NS	NS	NS	NS	NS	NS	NS	Tan-brown stained w/petro odor	
			8	30	9	21	NS	NS	NS	NS	NS	NS	NS	NS	NS	NS	NS	Lt. tan-gray silty fine sand w/petro odor	
SB-3	10/8/2002	6	2	<1	0	<1	NS	NS	NS	NS	NS	NS	NS	NS	NS	NS	Tan-brown silty fine sand		
			4	1	1	0	NS	NS	NS	NS	NS	NS	NS	NS	NS	NS	Brown-tan silty fine sand		
			6	1	0	1	NS	NS	NS	NS	NS	NS	NS	NS	NS	NS	NS	Tan-gray silty fine sand	
			8	12	10	2	NS	NS	NS	NS	NS	NS	NS	NS	NS	NS	NS	Lt. gray silty fine sand	
SB-4	10/8/2002	6	2	<1	0	<1	NS	NS	NS	NS	NS	NS	NS	NS	NS	NS	Tan-brown-black silty fine sand		
			4	<1	0	<1	NS	NS	NS	NS	NS	NS	NS	NS	NS	NS	Tan-brown-black silty fine sand		
			6	<1	0	<1	NS	NS	NS	NS	NS	NS	NS	NS	NS	NS	Tan-brown-black silty fine sand		
			8	<1	0	<1	NS	NS	NS	NS	NS	NS	NS	NS	NS	NS	NS	Tan silty fine sand	
SB-5	10/8/2002	6	2	<1	0	<1	NS	NS	NS	NS	NS	NS	NS	NS	NS	NS	Dk brown silty sand		
			4	<1	0	<1	NS	NS	NS	NS	NS	NS	NS	NS	NS	NS	Brown-tan silty fine sand		
			6	0.5	0.75	<1	NS	NS	NS	NS	NS	NS	NS	NS	NS	NS	NS	Gray-tan-brown silty fine sand	
			8	0.75	4	<1	NS	NS	NS	NS	NS	NS	NS	NS	NS	NS	NS	Tan-gray silty fine sand	
SB-6	10/8/2002 Sample @ 2 ft.	6	2	6,700	10	6,580	0.3	bdl	12	1.8	bdl	4.5	2	3.9	690	NS	Brown silty fine sand w/strong petro odor		
			4	>10,000	350	>9,650	NS	NS	NS	NS	NS	NS	NS	NS	NS	NS	NS	Tan-gray-brown silty fine sand w/strong petro odor	
			6	>10,000	650	>9,350	NS	NS	NS	NS	NS	NS	NS	NS	NS	NS	NS	NS	Dk brown-tan-gray silty fine sand w/strong petro odor
			8	350	120	230	NS	NS	NS	NS	NS	NS	NS	NS	NS	NS	NS	NS	Gray-tan silty fine sand w/petro odor
			10	1	0	1	NS	NS	NS	NS	NS	NS	NS	NS	NS	NS	NS	NS	Gray-green-tan sandy clay
			12	0.5	0	0.5	NS	NS	NS	NS	NS	NS	NS	NS	NS	NS	NS	NS	Gray-green-tan sandy clay
SB-7	10/8/2002	6	2	<1	0	<1	NS	NS	NS	NS	NS	NS	NS	NS	NS	NS	Tan-gray silty fine sand		
			4	180	130	50	NS	NS	NS	NS	NS	NS	NS	NS	NS	NS	NS	Tan-gray-black silty fine sand w/slight petro odor	
			6	570	135	435	NS	NS	NS	NS	NS	NS	NS	NS	NS	NS	NS	Tan-gray-black silty fine sand w/slight petro odor	
			8	250	140	110	NS	NS	NS	NS	NS	NS	NS	NS	NS	NS	NS	NS	Gray-black silty fine sand w/slight petro odor
SB-8	10/8/2002 Sample @ 4 ft.	6	2	14	6	8	NS	NS	NS	NS	NS	NS	NS	NS	NS	NS	Tan-brown-gray silty fine sand w/strong petro odor		
			4	1,800	450	1,350	0.11	bdl	0.42	0.75	bdl	0.1	0.24	0.32	160	NS	NS	Tan-brown-black-gray silty fine sand w/strong petro odor	
			6	6,500	700	5,800	NS	NS	NS	NS	NS	NS	NS	NS	NS	NS	NS	NS	Tan-brown-black-gray silty fine sand w/strong petro odor
			8	4,500	900	3,600	NS	NS	NS	NS	NS	NS	NS	NS	NS	NS	NS	NS	Heavily stained dk brown-black silty fine sand w/strong petro odor
SB-9	10/8/2002 Sample @ 2 ft.	6	2	55	27	28	0.00072	bdl	0.0012	bdl	bdl	bdl	bdl	bdl	bdl	3200	NS	Tan-gray silty fine sand w/petro odor	
			4	260	250	10	NS	NS	NS	NS	NS	NS	NS	NS	NS	NS	NS	NS	Brown-gray silty fine sand w/petro odor
			6	400	200	200	NS	NS	NS	NS	NS	NS	NS	NS	NS	NS	NS	NS	Tan silty fine sand w/petro odor
			8	200	180	20	NS	NS	NS	NS	NS	NS	NS	NS	NS	NS	NS	NS	Lt gray silty fine sand w/petro odor
SB-10	10/8/2002	6	2	6,000	10	5,990	NS	NS	NS	NS	NS	NS	NS	NS	NS	NS	Tan-gray silty fine sand		
			4	>10,000	145	>9,865	NS	NS	NS	NS	NS	NS	NS	NS	NS	NS	NS	NS	Tan-gray silty fine sand
			6	2,000	200	1,800	NS	NS	NS	NS	NS	NS	NS	NS	NS	NS	NS	NS	Tan-gray silty fine sand
			8	100	82	18	NS	NS	NS	NS	NS	NS	NS	NS	NS	NS	NS	NS	Tan-gray silty fine sand

TABLE 1 : SOIL DATA SUMMARY

Facility Name: City of Clearwater - Police Substation
 Facility Address: 1310 North Martin Luther King, Jr. Avenue

ND = Not Detected
 NA = Not Applicable
 NM = Not Measured
 ppm = parts per million

BOL = Below Detection Limits
 NS = Not Sampled
 f b/s = feet below surface
 ppb = parts per billion

Boring Number	Date	Depth to Water (ft)	Interval (f b/s)	Cleanup Target Levels			Laboratory Analyses (mk/kg)										Lithology/Comments/ Analytical Methods	
				Total Reading (ppm)	Carbon Filter (ppm)	Net Reading (ppm)	0.007	0.5	0.6	0.2	0.2	1.7	2.2	6.1	340			
							Benzene	Toluene	Ethylbenzene	Total Xylenes	MTBE	Naphthalene	1-Methylnaphthalene	2-Methylnaphthalene	TPHs			
SB-11	10/8/2002	6	2	5	0	<1	NS	NS	NS	NS	NS	NS	NS	NS	NS	NS	Tan-brown silty fine sand w/slight odor	
			4	1	0	1	NS	NS	NS	NS	NS	NS	NS	NS	NS	NS	Tan-brown silty fine sand	
			6	1	0.5	0.5	NS	NS	NS	NS	NS	NS	NS	NS	NS	NS	NS	Tan silty fine sand
			8	11	5	6	NS	NS	NS	NS	NS	NS	NS	NS	NS	NS	NS	Tan silty fine sand
SB-12	10/8/2002	6	2	<1	0	<1	NS	NS	NS	NS	NS	NS	NS	NS	NS	NS	Tan-gray silty fine sand w/slight petro odor	
			4	14	48	<1	NS	NS	NS	NS	NS	NS	NS	NS	NS	NS	Brown-tan-gray silty fine sand	
			6	55	15	40	NS	NS	NS	NS	NS	NS	NS	NS	NS	NS	Brown-tan-gray silty fine sand	
			8	4	2.5	1.5	NS	NS	NS	NS	NS	NS	NS	NS	NS	NS	NS	Tan silty fine sand
SB-13	10/8/2002	6	2	<1	0	<1	NS	NS	NS	NS	NS	NS	NS	NS	NS	NS	Tan-gray silty fine sand	
			4	180	90	90	NS	NS	NS	NS	NS	NS	NS	NS	NS	NS	Tan silty fine sand	
			6	400	50	350	NS	NS	NS	NS	NS	NS	NS	NS	NS	NS	Black-tan silty fine sand w/petro odor and staining	
			8	4	2	2	NS	NS	NS	NS	NS	NS	NS	NS	NS	NS	NS	Dk gray-tan, wet w/heavy staining
SB-14	10/8/2002	6	2	<1	0	<1	NS	NS	NS	NS	NS	NS	NS	NS	NS	NS	Tan fine sand w/slight petro odor	
			4	600	450	150	NS	NS	NS	NS	NS	NS	NS	NS	NS	NS	Tan-brown silty fine sand	
			6	400	114	286	NS	NS	NS	NS	NS	NS	NS	NS	NS	NS	Gray-tan silty fine sand	
			8	12	12	0	NS	NS	NS	NS	NS	NS	NS	NS	NS	NS	NS	Dk gray silty fine sand
SB-15	10/8/2002	6	2	4	1	3	NS	NS	NS	NS	NS	NS	NS	NS	NS	NS	Tan-gray silty fine sand	
			4	1	2	<1	NS	NS	NS	NS	NS	NS	NS	NS	NS	NS	Tan-brown silty fine sand	
			6	205	175	30	NS	NS	NS	NS	NS	NS	NS	NS	NS	NS	Tan-brown silty fine sand	
			8	4	2.5	1.5	NS	NS	NS	NS	NS	NS	NS	NS	NS	NS	NS	Gray-tan-brown silty fine sand
SB-16	10/8/2002	6	2	0.5	<1	0.5	NS	NS	NS	NS	NS	NS	NS	NS	NS	NS	Tan-gray silty fine sand	
			4	<1	0	<1	NS	NS	NS	NS	NS	NS	NS	NS	NS	NS	Tan silty fine sand	
			6	10	5	5	NS	NS	NS	NS	NS	NS	NS	NS	NS	NS	Tan silty fine sand	
			8	<1	<1	<1	NS	NS	NS	NS	NS	NS	NS	NS	NS	NS	NS	Tan-gray silty fine sand
SB-17	10/8/2002	n/a	2	<1	0	<1	NS	NS	NS	NS	NS	NS	NS	NS	NS	NS	Tan-gray silty fine sand	
			4	refusal			NS	NS	NS	NS	NS	NS	NS	NS	NS	NS	NS	Tan-brown-gray silty fine sand
SB-18	10/9/2002	4	2	2.5	<1	2.5	NS	NS	NS	NS	NS	NS	NS	NS	NS	NS	REFUSAL	
			4	7	12	<1	NS	NS	NS	NS	NS	NS	NS	NS	NS	NS	Tan-brown-gray silty fine sand	
			6	13	60	<1	NS	NS	NS	NS	NS	NS	NS	NS	NS	NS	NS	Tan-gray-brown silty fine sand
			8	11	22	<1	NS	NS	NS	NS	NS	NS	NS	NS	NS	NS	NS	Tan-gray silty fine sand
DP-19 (MW-6)	10/9/2002	6	2	<1	0	<1	NS	NS	NS	NS	NS	NS	NS	NS	NS	NS	Tan silty fine sand	
			4	<1	0	<1	NS	NS	NS	NS	NS	NS	NS	NS	NS	NS	Brown silty fine sand	
			6	<1	0	<1	NS	NS	NS	NS	NS	NS	NS	NS	NS	NS	Brown silty fine sand	
			8	<1	0	<1	NS	NS	NS	NS	NS	NS	NS	NS	NS	NS	NS	Tan-gray-brown silty fine sand
			9	<1	0	<1	NS	NS	NS	NS	NS	NS	NS	NS	NS	NS	NS	Gray tan fine sand
			10	<1	0	<1	NS	NS	NS	NS	NS	NS	NS	NS	NS	NS	NS	Blue-green stiff sandy clay
			11	<1	0	<1	NS	NS	NS	NS	NS	NS	NS	NS	NS	NS	NS	Tan-gray clayey sand
			12	<1	0	<1	NS	NS	NS	NS	NS	NS	NS	NS	NS	NS	NS	Tan-gray clayey sand
DP-20 (GW-1)	10/9/2002	6	2	<1	0	<1	NS	NS	NS	NS	NS	NS	NS	NS	NS	NS	Gray-green stiff sandy clay	
			4	3	0.75	2.25	NS	NS	NS	NS	NS	NS	NS	NS	NS	NS	Dk brown silty fine sand	
			6	2,000	60	1,940	NS	NS	NS	NS	NS	NS	NS	NS	NS	NS	Brown silty fine sand	
			8	600	35	25	NS	NS	NS	NS	NS	NS	NS	NS	NS	NS	NS	Dk gray silty fine sand - stained
			10	0.5	0	0.5	NS	NS	NS	NS	NS	NS	NS	NS	NS	NS	NS	Lt. gray-tan silty fine sand
			12	2.5	0.5	2	NS	NS	NS	NS	NS	NS	NS	NS	NS	Gray clayey sand		
																Gray clayey sand		

TABLE 1 : SOIL DATA SUMMARY

Facility Name: City of Clearwater - Police Substation
 Facility Address: 1310 North Martin Luther King, Jr. Avenue

ND = Not Detected
 NA = Not Applicable
 NM = Not Measured
 ppm = parts per million

BDL = Below Detection Limit
 NS = Not Sampled
 ft bls = feet below surface
 ppb = parts per billion

Boring Number	Date	Depth to Water (ft)	Interval (ft bls)	Cleanup Target Levels			Laboratory Analyses (mk/kg)										Lithology/Comments/ Analytical Methods	
				Total Reading (ppm)	Carbon Filter (ppm)	Net Reading (ppm)	0.007	0.5	0.6	0.2	0.2	1.7	2.2	6.1	340			
							Benzene	Toluene	Ethylbenzene	Total Xylenes	MTBE	Naphthalene	1-Methylnaphthalene	2-Methylnaphthalene	TRPHs			
PZ-1	10/8/2002	6	2	<1	0	<1	NS	NS	NS	NS	NS	NS	NS	NS	NS	NS	Dk brown-gray silty fine sand	
			4	<1	0	<1	NS	NS	NS	NS	NS	NS	NS	NS	NS	NS	Tan-brown-orange silty fine sand	
			6	<1	0	<1	NS	NS	NS	NS	NS	NS	NS	NS	NS	NS	Tan silty fine sand	
			8	<1	0	<1	NS	NS	NS	NS	NS	NS	NS	NS	NS	NS	NS	Lt gray silty fine sand
			10	<1	0	<1	NS	NS	NS	NS	NS	NS	NS	NS	NS	NS	NS	Tan-gray silty fine sand, some clay
			12	<1	0	<1	NS	NS	NS	NS	NS	NS	NS	NS	NS	NS	NS	NS
PZ-2	10/8/2002	6	2	<1	0	<1	NS	NS	NS	NS	NS	NS	NS	NS	NS	NS	Tan-brown silty fine sand	
			4	<1	0	<1	NS	NS	NS	NS	NS	NS	NS	NS	NS	NS	Tan-brown silty fine sand	
			6	<1	0	<1	NS	NS	NS	NS	NS	NS	NS	NS	NS	NS	Tan silty fine sand	
			8	<1	0	<1	NS	NS	NS	NS	NS	NS	NS	NS	NS	NS	NS	Lt. gray silty fine sand
			10	<1	0	<1	NS	NS	NS	NS	NS	NS	NS	NS	NS	NS	NS	Tan-gray silty fine sand
			12	<1	0	<1	NS	NS	NS	NS	NS	NS	NS	NS	NS	NS	NS	NS
PZ-3	10/8/2002	6	2	<1	0	<1	NS	NS	NS	NS	NS	NS	NS	NS	NS	NS	Tan-brown silty fine sand	
			4	<1	0	<1	NS	NS	NS	NS	NS	NS	NS	NS	NS	NS	Tan-brown silty fine sand	
			6	<1	0	<1	NS	NS	NS	NS	NS	NS	NS	NS	NS	NS	Tan-orange-brown silty fine sand	
			8	<1	0	<1	NS	NS	NS	NS	NS	NS	NS	NS	NS	NS	NS	Lt. gray-tan silty fine sand
			10	<1	0	<1	NS	NS	NS	NS	NS	NS	NS	NS	NS	NS	NS	Tan-gray silty fine sand
			12	<1	0	<1	NS	NS	NS	NS	NS	NS	NS	NS	NS	NS	NS	NS

TABLE 2: GROUNDWATER MONITORING WELL ANALYTICAL SUMMARY

Facility Name: City of Clearwater - Police Substation
 Facility Address: 1310 North Martin Luther King, Jr. Avenue

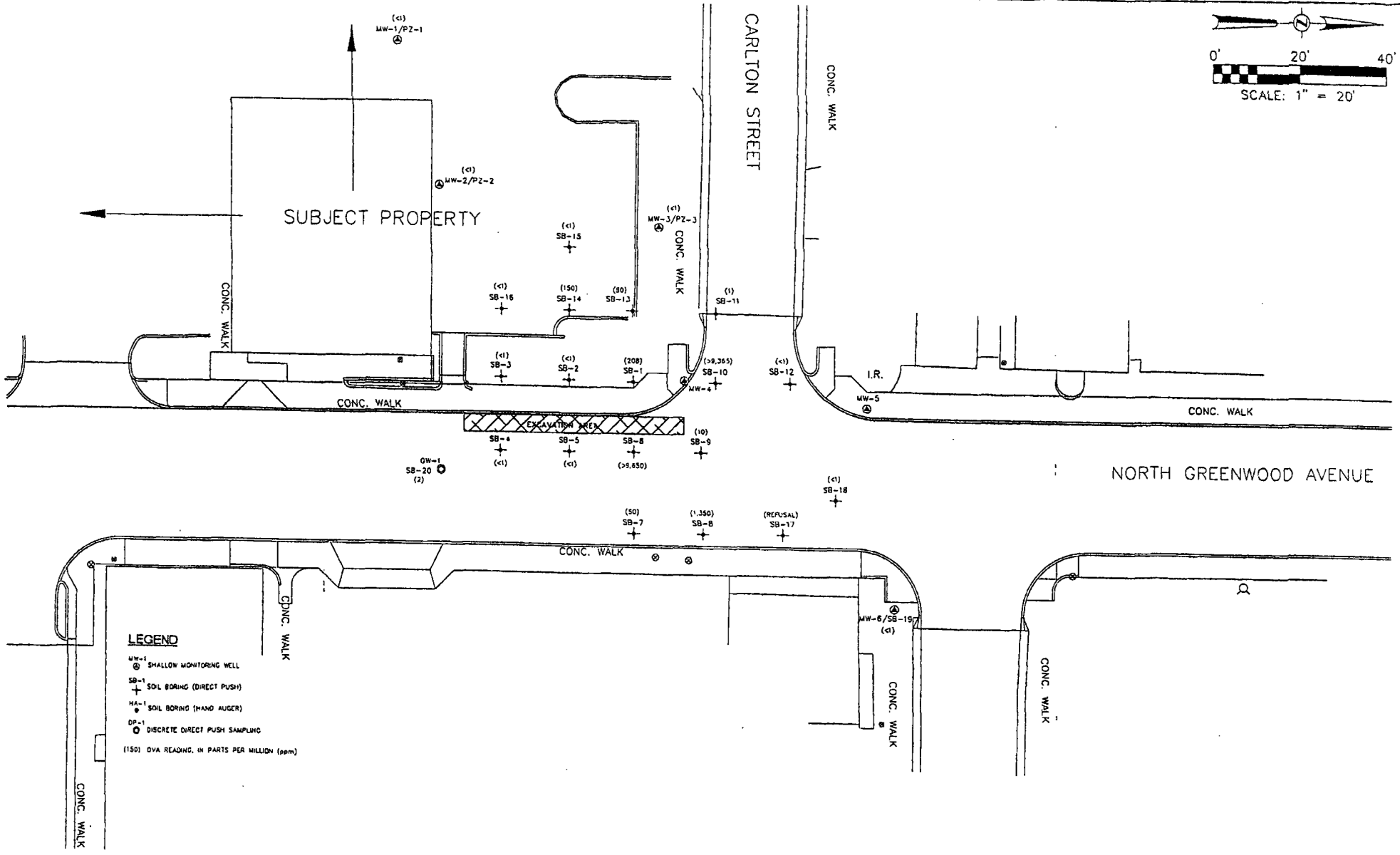
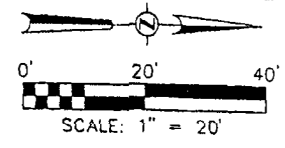
NS = Not Sampled
 BDL = Below Detection Limits
 Analytical Results = ug/L
 NA = Not Analyzed

Location	Sample Date	Benzene	Ethylbenzene	Toulene	Total Xylenes	MTBE	Naphthalene	1-methyl/naphthalene	2-methyl/naphthalene	Phenanthrene	Pyrene	Lead	TRPH
Cleanup Target Levels - Groundwater Criteria		1	30	40	20	50	20	20	20	210	210	15	5000
Natural Attenuation Default Source		100	300	400	200	500	200	200	200	2100	2100	150	50000
GW-1	10/10/02	<0.50	<0.50	<5.0	<1.5	<5.0	<1.0	<1.0	<1.0	<1.0	<1.0	<5.0	110
MW-2	10/10/02	<0.50	<0.50	<5.0	1.8	<5.0	<1.0	<1.0	<1.0	<1.0	<1.0	11	<100
MW-3	10/10/02	<0.50	<0.50	<5.0	<1.5	<5.0	<1.0	<1.0	<1.0	<1.0	<1.0	8.7	560
MW-4	10/09/02	<0.50	4.0	<5.0	<1.5	<5.0	140	80	43	<1.0	<1.0	10	<100
MW-5	10/10/02	<0.50	<0.50	<5.0	<1.5	<5.0	<1.0	<1.0	<1.0	<1.0	<1.0	<5.0	<100
MW-6	10/10/02	<0.50	<0.50	<5.0	<1.5	<5.0	<1.0	<1.0	<1.0	<1.0	<1.0	<5.0	130

PROB. HALF SCALE USE 1" = 20'

DATE: 02/28/03 DRAWN: J. VANDERKAM/BOB.DAVILA/C.D. STE. DWG

SCALE: 10' DIM: 14' 30'



LEGEND
 MW-1 SHALLOW MONITORING WELL
 SB-1 SOIL BORING (DIRECT PUSH)
 HA-1 SOIL BORING (HAND AUGER)
 DP-1 DISCRETE DIRECT PUSH SAMPLING
 (150) OVA READING, IN PARTS PER MILLION (ppm)

REVISIONS	BY	DATE	CHECKED	GAS

FLORIDA DEPARTMENT OF ENVIRONMENTAL PROTECTION

TBE GROUP, INC.
 Civil Engineering • Transportation • Environmental Planning
 CLEARWATER
 100 T. R. PERRY BLVD
 (727) 531-3565

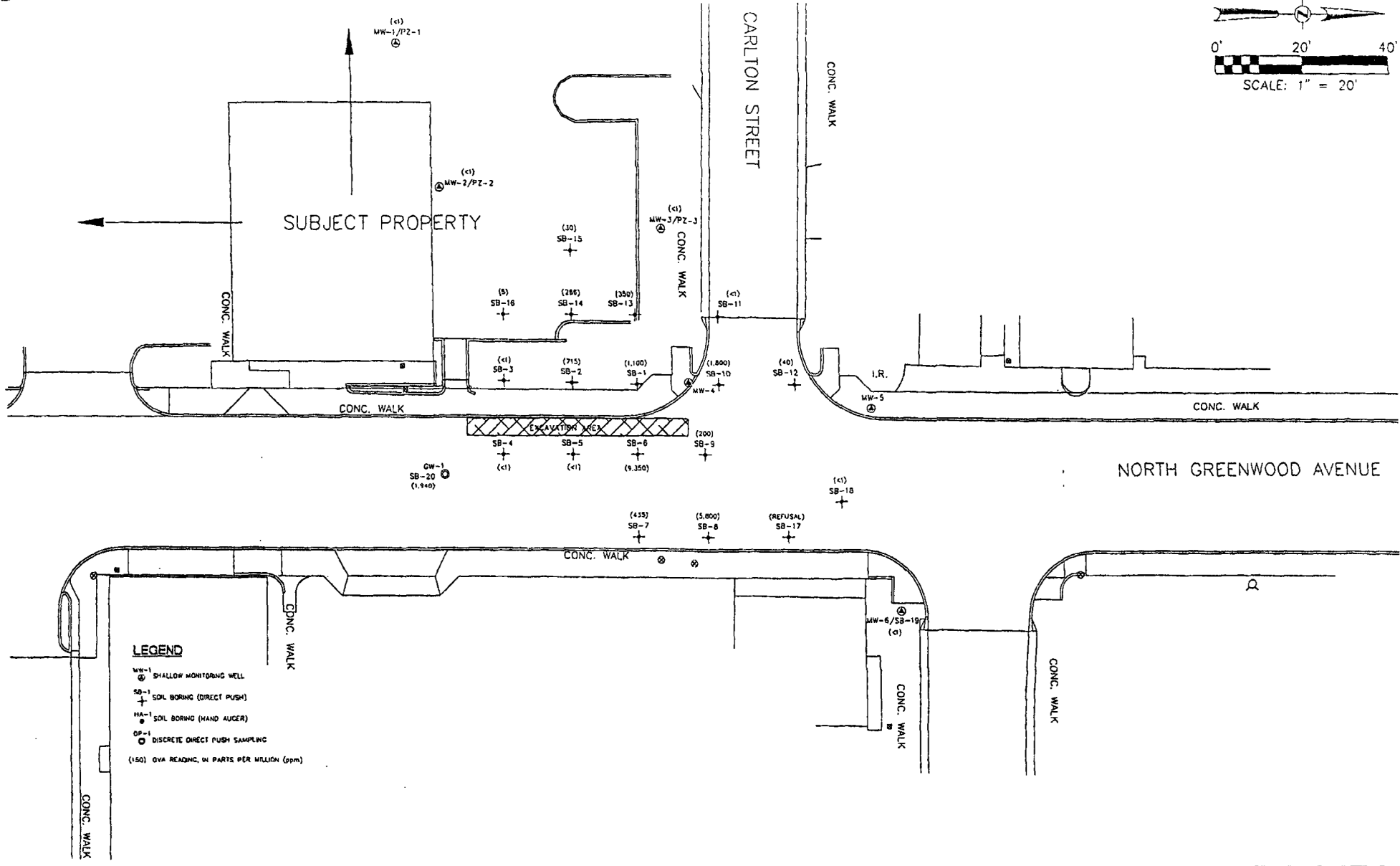
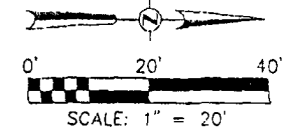
CLEARWATER POLICE SUBSTATION
 1310 N. MLK JR. BLVD, CLEARWATER, FL
 FOEP FAC ID NO. 529804856

SOIL OVA READINGS @ 4 FT BELOW LAND SURFACE
 OCTOBER 8-9, 2002

DATE: 2/26/03
 SCALE: HORIZ. 1" = 20'
 VERT. 1" = 20'
 SHEET: FIGURE 3

TRUE HALF SCALE USE 1" = 20'

DATE: 07/26/03 TIME: 14:17 SCALE: 10 RELEASE: 1\WORKS\03\0806\00\ACAD\SITE.DWG

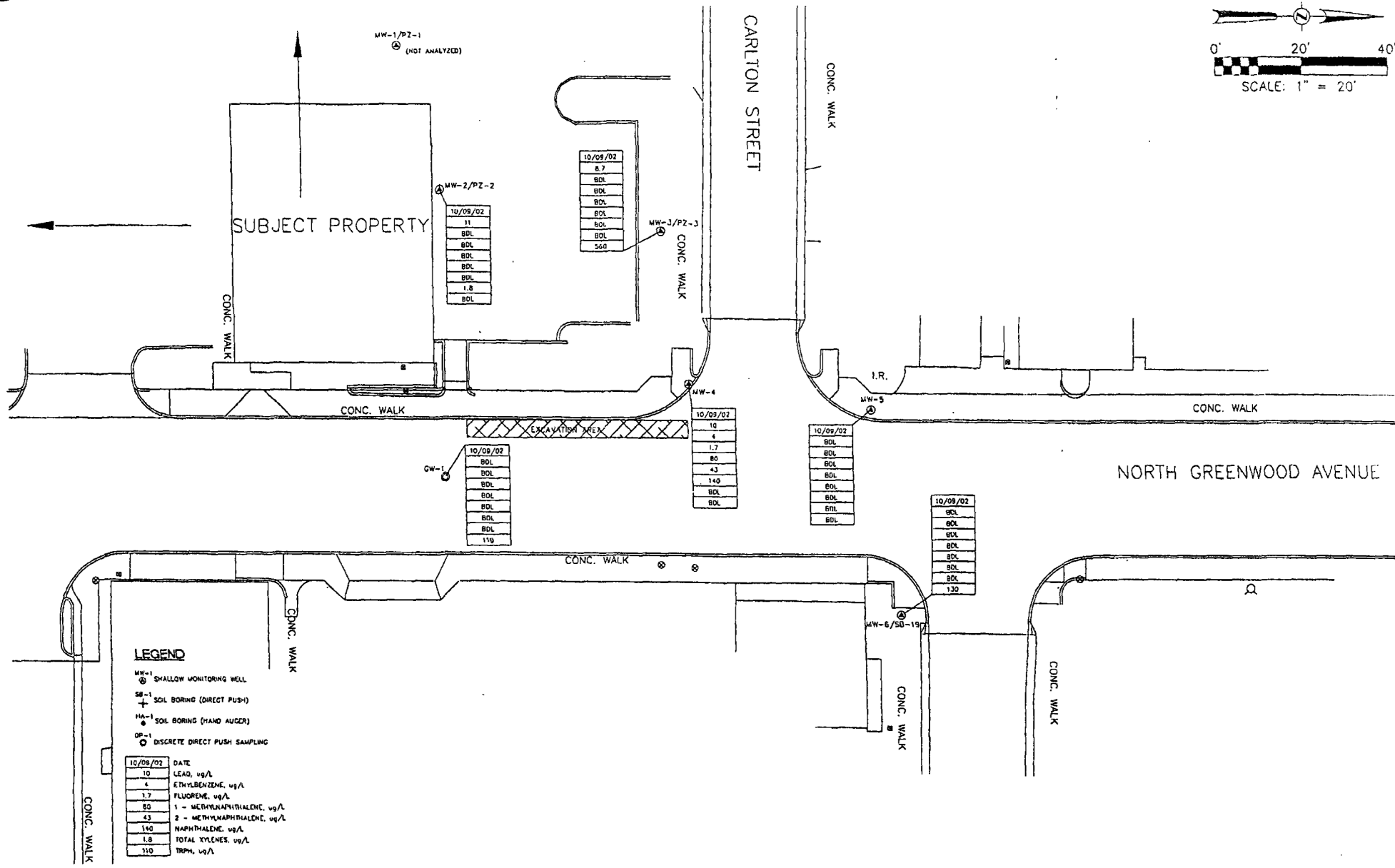
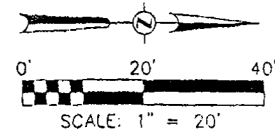


LEGEND

- MW-1 SHALLOW MONITORING WELL
- SB-1 SOIL BORING (DIRECT PUSH)
- HA-1 SOIL BORING (HAND AUGER)
- OP-1 DISCRETE DIRECT PUSH SAMPLING
- (150) OVA READINGS, IN PARTS PER MILLION (ppm)

DESIGNED		BY	DATE	FLORIDA DEPARTMENT OF ENVIRONMENTAL PROTECTION 	TBE GROUP, INC. <i>City Engineering & Transportation Environmental Planning</i> CLEARWATER TAMPA 160 Park Plaza Blvd 100 N. Middle Street (727) 527-3353 (813) 221-0074	CLEARWATER POLICE SUBSTATION 1310 N. MLK JR. BLVD, CLEARWATER, FL FDEP FAC ID NO. 529804858	SOIL OVA READINGS @ 8 FT BELOW LAND SURFACE OCTOBER 8-9, 2002	DATE: 2/26/03
DRAWN		CAS	2/26/03					SCALE: HORIZ: 1"=20'
CHECKED		BY	DATE					
REVISED		BY	DATE					

TRUE HALF SCALE USE 1" = 20'



LEGEND

- MW-1 SHALLOW MONITORING WELL
- SB-1 SOIL BORING (DIRECT PUSH)
- HA-1 SOIL BORING (HAND AUGER)
- OP-1 DISCRETE DIRECT PUSH SAMPLING

10/09/02	DATE
10	LEAD, ug/L
4	ETHYLBENZENE, ug/L
1.7	FLUORENE, ug/L
80	1 - METHYLNAPHTHALENE, ug/L
43	2 - METHYLNAPHTHALENE, ug/L
140	NAPHTHALENE, ug/L
1.8	TOTAL XYLENES, ug/L
110	TRPH, ug/L

DATE: 02/26/03 TIME: 10:54 AM SCALE: 1" = 20' SHEET: 5 OF 5

REVISIONS	BY	DATE	CHECKED	DATE

FLORIDA DEPARTMENT OF ENVIRONMENTAL PROTECTION

TBE GROUP, INC.
Civil Engineering - Transportation - Environmental Planning
 CLEARWATER 3807 Palm Beach Blvd. (772) 321-2800
 TAMPA 181 N. W. 22nd Street (813) 231-1016

CLEARWATER POLICE SUBSTATION
 1310 N. MLK JR. BLVD, CLEARWATER, FL
 FDEP FAC ID NO. 528804856

GROUNDWATER CONTAMINANT CONCENTRATION MAP
 OCTOBER 8, 2002

DATE: 2/26/03
 SCALE: 1" = 20'
 SHEET: FIGURE 6

APPENDIX B

**TABLES AND FIGURES
SITE ASSESSMENT REPORT ADDENDUM, TBE GROUP, INC.
JUNE 2004**

TABLE 1 : SOIL DATA SUMMARY

Facility Name: City of Clearwater - Police Substation
 Facility Address: 1310 North Martin Luther King, Jr. Avenue

ND = Not Detected
 NA = Not Applicable
 NM = Not Measured
 ppm = parts per million

BDL = Below Detection Limits
 NS = Not Sampled
 ft bls = feet below surface
 ppb = parts per billion

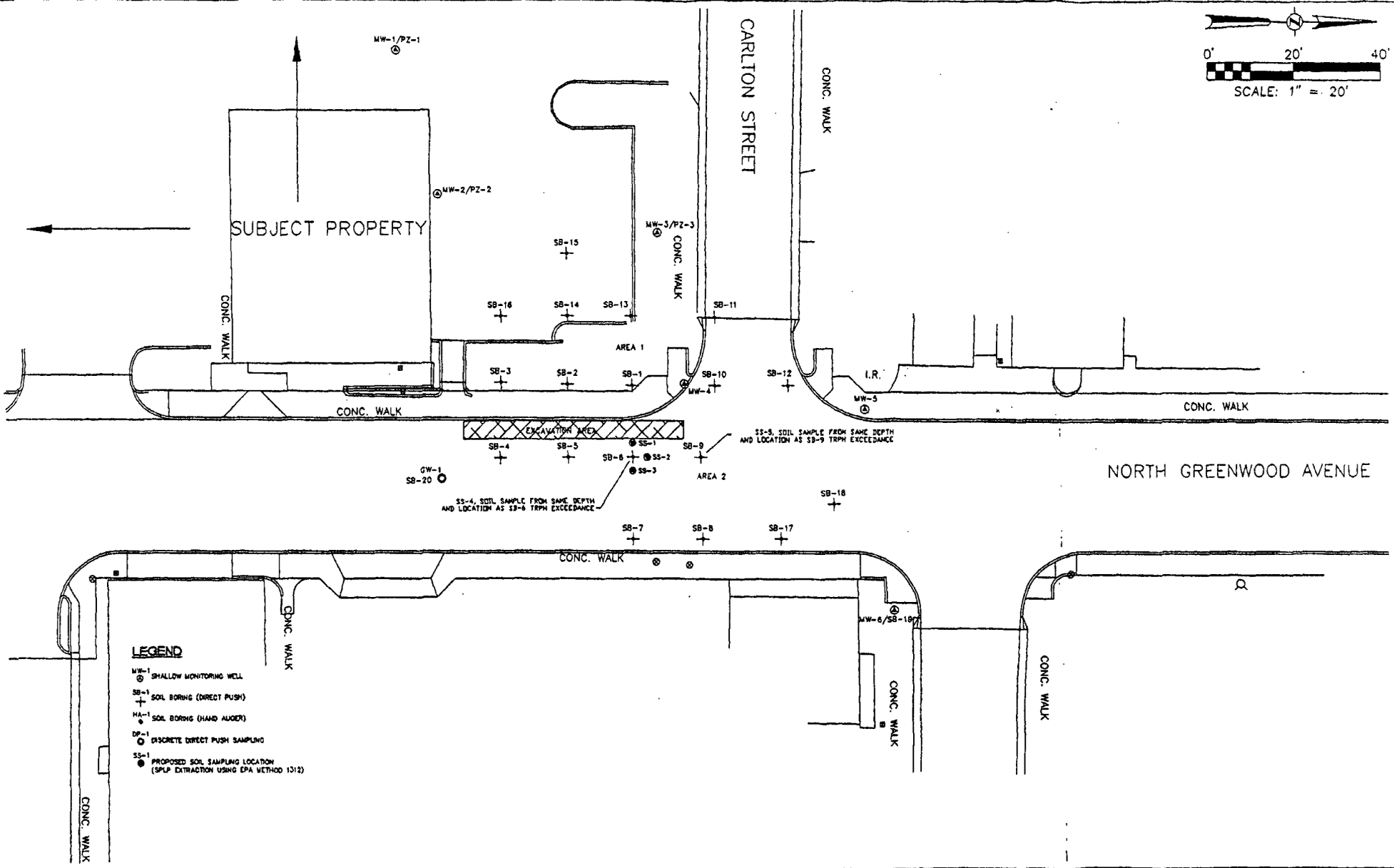
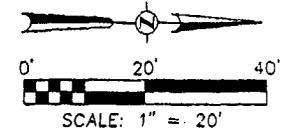
Boring Number	Date	Depth in Water (ft)	Interval (ft bls)	Cleanup Target Levels			SPLP Laboratory Analyses (ug/l)							Laboratory Analyses (mg/kg)	
				Total Reading (ppm)	Carbon Filter (ppm)	Net Reading (ppm)	1	40	30	20	50	20	5000	340	
							Benzene (SPLP)	Toluene (SPLP)	Ethylbenzene (SPLP)	Total Xylenes (SPLP)	MTBE (SPLP)	Naphthalene (SPLP)	TRPH (SPLP)	TRPH	Lithology/Comments/ Analytical Methods
SS-1	6/1/2004	NA	2.5 to 3	410	<1	410	<1	<1	<1	<3	<20	<15	<500	NS	Brown silty sand - Strong Petroleum odor - gray conduit pipe noted
SS-2	6/1/2004	NA	2	350	10	340	<1	<1	183	147	<20	32	<500	NS	Brown silty sand - Strong Petroleum odor
SS-3	6/1/2004	NA	2.5 to 3	180	15	165	<1	<1	<1	<3	<20	<15	<500	NS	Light brown silty sand - Petroleum odor
SS-4	6/1/2004	NA	2	680	110	570	NS	NS	NS	NS	NS	NS	NS	81.4	Brown silty sand - Strong Petroleum odor
SS-5	6/1/2004	NA	2	28	13	15	NS	NS	NS	NS	NS	NS	NS	93.3	Brown silty sand - Slight Petroleum odor

TABLE 2: GROUNDWATER MONITORING WELL ANALYTICAL SUMMARY

Facility Name: City of Clearwater - Police Substation
 Facility Address: 1310 North Martin Luther King, Jr. Avenue

NS = Not Sampled
 BDL = Below Detection Limits
 Analytical Results = ug/L
 NA = Not Analyzed

Location	Sample Date	Benzene	Ethylbenzene	Toulene	Total Xylenes	MTBE	Naphthalene	1-methylnaphthalene	2-methylnaphthalene	Phenanthrene	Pyrene	Lead	TRPH
Cleanup Target Levels - Groundwater Criteria		1	30	40	20	50	20	20	20	210	210	15	5000
Natural Attenuation Default Source		100	300	400	200	500	200	200	200	2100	2100	150	50000
GW-1	10/10/02	<0.50	<0.50	<5.0	<1.5	<5.0	<1.0	<1.0	<1.0	<1.0	<1.0	<5.0	110
MW-2	10/10/02	<0.50	<0.50	<5.0	1.8	<5.0	<1.0	<1.0	<1.0	<1.0	<1.0	11	<100
MW-3	10/10/02	<0.50	<0.50	<5.0	<1.5	<5.0	<1.0	<1.0	<1.0	<1.0	<1.0	8.7	560
MW-4	10/09/02	<0.50	4.0	<5.0	<1.5	<5.0	140	80	43	<1.0	<1.0	10	<100
	06/01/04	<1.0	<1.0	<1.0	<3.0	<20	0.129	0.125	1.12	<1.0	<1.0	<1.0	<1.0
MW-5	10/10/02	<0.50	<0.50	<5.0	<1.5	<5.0	<1.0	<1.0	<1.0	<1.0	<1.0	<5.0	<100
MW-6	10/10/02	<0.50	<0.50	<5.0	<1.5	<5.0	<1.0	<1.0	<1.0	<1.0	<1.0	<5.0	130



- LEGEND**
- MW-1 SHALLOW MONITORING WELL
 - SB-1 SOIL BORING (DIRECT PUSH)
 - HA-1 SOIL BORING (HAND AUGER)
 - DP-1 DISCRETE DIRECT PUSH SAMPLING
 - SS-1 PROPOSED SOIL SAMPLING LOCATION (SPL EXTRACTION USING EPA METHOD 1312)

PROPOSED SOIL SAMPLE LOCATIONS, LEGEND, TITLE BLOCK REVISIONS	BY	DATE	DESIGNED	DATE	DRAWN	DATE	CHECKED	DATE
	JLM	1/12/04	DMK	2/28/03	DMK	2/28/03	GAS	2/28/03

FLORIDA DEPARTMENT OF ENVIRONMENTAL PROTECTION

TBE GROUP INC.
 Civil Engineering, Transportation, Environmental Planning
 CLEARWATER TAMPA
 288 N. W. 15th St. 186 N. W. 22nd Street
 Clearwater, FL 34615 Tampa, FL 33609
 (813) 437-2222 (813) 437-2222

CLEARWATER POLICE SUBSTATION
 310 N. MLK JR. BLVD, CLEARWATER, FL
 FDEP FAC ID NO. 529804856

SOIL SAMPLE LOCATION PLAN

DATE: 8/12/04
 SCALE: 1" = 20'
 SHEET: FIGURE 3

APPENDIX C

**TABLE
SUPPLEMENTAL SOIL ASSESSMENT AND 4TH QUARTER
GROUNDWATER SAMPLING REPORT
TBE GROUP, INC.
JANUARY 22, 2007**

TABLE 3: GROUNDWATER MONITORING WELL ANALYTICAL SUMMARY

Facility Name: City of Clearwater - Police Substation
 Facility Address: 1310 North Martin Luther King, Jr. Avenue

NS = Not Sampled
 BDL = Below Detection Limits
 Analytical Results = ug/L
 NA = Not Analyzed

Location	Sample Date	Benzene	Ethylbenzene	Toluene	Total Xylenes	MIBE	Naphthalene	1-methylnaphthalene	2-methylnaphthalene	Dibenz(a,h)anthracene	Pyrene	Lead	TRPH
Cleanup Target Levels Groundwater Criteria			50	40	20	50	20	20	20	0.2	2.0	5	5000
Natural Attenuation Default Source		100	300	400	200	500	200	200	200	20	2100	150	50000
GW-1	10/10/02	<0.50	<0.50	<5.0	<1.5	<5.0	<1.0	<1.0	<1.0	<1.0	<1.0	<5.0	110
MW-2	10/10/02	<0.50	<0.50	<5.0	1.8	<5.0	<1.0	<1.0	<1.0	<1.0	<1.0	11	<100
MW-3	10/10/02	<0.50	<0.50	<5.0	<1.5	<5.0	<1.0	<1.0	<1.0	<1.0	<1.0	8.7	560
MW-4	10/09/02	<0.50	4.0	<5.0	<1.5	<5.0	140	60	43	<1.0	<1.0	10	<100
	06/01/04	<1.0	<1.0	<1.0	<3.0	<20	0.129	0.125	1.12	<0.048	<1.0	<1.0	<1.0
	03/09/05	NA	NA	NA	NA	NA	2.1	0.62	0.42	<0.10	<0.10	NA	NA
	09/16/05	NA	NA	NA	NA	NA	37.5 D	25.9 D	8.64 D	<0.049	<0.10	NA	NA
	01/04/06	NA	NA	NA	NA	NA	4.45	0.258	0.714	<0.048	<0.12	NA	NA
	10/26/06	<0.16	<0.47	<0.15	<0.32	<0.77	2.0	<1.0	<0.98	<0.17	<0.19	NA	NA
MW-5	10/10/02	<0.50	<0.50	<5.0	<1.5	<5.0	<1.0	<1.0	<1.0	<1.0	<1.0	<5.0	<100
	03/09/05	NA	NA	NA	NA	NA	0.83	0.32	0.26	<0.10	<0.10	NA	NA
	09/16/05	NA	NA	NA	NA	NA	0.031 I	<0.121	<0.121	<0.049	<0.10	NA	NA
	01/04/06	NA	NA	NA	NA	NA	<0.120	<0.120	<0.120	<0.048	<0.10	NA	NA
	10/26/06	<0.16	<0.47	<0.15	<0.32	<0.77	<0.90	<1.0	<0.98	<0.17	<0.19	NA	NA
MW-6	10/10/02	<0.50	<0.50	<5.0	<1.5	<5.0	<1.0	<1.0	<1.0	<1.0	<1.0	<5.0	130
	03/09/05	NA	NA	NA	NA	NA	<0.10	<0.10	<0.10	<0.10	<0.10	NA	NA
	09/16/05	NA	NA	NA	NA	NA	0.026 I	<0.121	<0.121	0.118	<0.10	NA	NA
	01/04/06	NA	NA	NA	NA	NA	<0.120	<0.120	<0.120	<0.048	<0.10	NA	NA
	10/26/06	<0.16	<0.47	<0.15	<0.32	<0.77	<0.90	<1.0	<0.98	<0.17	<0.19	NA	NA

APPENDIX I

AAI Questionnaire

In accordance with ASTM 1527-21 and in order to qualify for one of the *Landowner Liability Protections (LLPs)* offered by the Small Business Liability Relief and Brownfields Revitalization Act of 2001, the user (purchaser, client or client representative) must provide the following information (if available) to the *environmental professional (EnviroTrac Ltd)*. Failure to provide this information could result in a determination that "all appropriate inquiry" (AAI) is not complete.

1. Are you aware of any environmental cleanup liens against the property that are filed or recorded under federal, tribal, state or local law? No

2. Are you aware of any area use limitations (AULs), such as engineering controls, land use restriction or institutional controls that are in place at the property and/or have been filed or recorded in a registry under federal, trial, state or local law? No

3. As the *user* of this ESA do you have any specialized knowledge or experience related to the property or nearby properties? For example, are you involved in the same line of business as the current or former occupants of the property or an adjoining property, so that you would have specialized knowledge of the chemicals and processes used by this type of business?
History Restaurant
Residential on top

4. Does the purchase price being paid for this property reasonable reflect the fair market value of the property? If you conclude that there is a difference, have you considered whether the lower purchase price is because contamination is known or believed to be present at the property? Slightly above

5. Are you aware of commonly known or reasonably ascertainable information about the property that would help the *environmental professional* to identify conditions indicative of releases or threatened releases?
 - a. Do you know the past uses of the property?

 - b. Do you know of specific chemicals that are present or once were present at the property? No

 - c. Do you know of spills or chemical releases that have taken place at the property? No

 - d. Do you know of any environmental cleanups that have taken place at the property? No

6. As the *user* of this ESA, based on your knowledge and experience related to the property, are there any obvious indicators that point to the presence or likely presence of contamination at the property?

No

In addition to the above questions, certain information should be collected, if available, and provided to the *environmental professional*. This information is intended to assist the *environmental professional*, but is not necessarily required to qualify for one of the LLPs.

7. The reason why the ESA is required (i.e. sale, purchase, exchange, etc.).

potential purchase

8. The complete name, correct address and/or parcel number for the property (a map or other documentation showing property location and boundaries is helpful).

Provide

9. A description of the property (i.e. acreage, square footage, number of buildings, other structures, age of buildings, above/underground storage tanks, etc.)

Provided

10. Knowledge or previous owners and/or previous uses of the property?

listing agent - Pat Green

11. The site contact name and number.

patgreener Realtor@gmail.com

813-618-3802

12. Previous reports available? Any other available documentation, correspondence, etc. concerning the environmental condition of the property?

No

Completed By:



Name and Title

Date:

11/8/23

APPENDIX J

CORPORATE RESUME



William Heim
Senior Project Manager



willh@envirotrac.com
813.626.8443

Experience Snapshot

Mr. Heim is a Senior Project Manager with over 25 years of experience as a Hydrogeologist/Senior Project Manager. Specific experience includes: Petroleum contamination and hazardous waste assessments; geotechnical investigations, environmental property assessments (Phase I/II ESAs); underground storage tank (UST) assessments, implementation and oversight of various remedial strategies including chemical oxidants and episodic groundwater extractions; health and safety monitoring; soil and groundwater sampling quality assurance and quality control. Mr. Heim also has extensive experience in NPDES permitting and the preparation/implementation of Stormwater Pollution Preventative Plans (SWPPs) and Spill Prevention Control & Countermeasure (SPCC) Plans.

Licenses/Certifications

OSHA Certification, 40 hour Hazwoper Health and Safety Training, OSHA, 8 hour Health and Safety Management Site Supervision and Hazwoper Refresher (current)

American Petroleum Institute (API) Work Safety Key Training (current)

American Red Cross Standard First Aid/CPR and AED

Smith System Driver Safety Training

FDEP Qualified Stormwater Management Inspector

Lead Renovator, Renovation, Repair & Painting (RRP) Certification

Certificate of Training, 8 hour Florida Wetland Delineation Workshop

Strengths

- Environmental Property Assessments (Phase I & II)
- Petroleum Contamination and Hazardous Waste Assessments
- Environmental Permitting/Compliance/Operation & Maintenance (O&M)
- Geotechnical Investigations
- Emergency Response
- UST Assessments
- Health & Safety Monitoring
- Soil & Groundwater Sampling
- Monitoring Well & Soil Boring Installations
- Quality Assurance/Quality Control
- Lead (Pb) Testing

Education

- BS Geology, University of South Florida, 1995

Please Contact:

EnviroTrac Ltd.,

5309 56th Commerce Park Blvd.

Tampa, FL 33610

813.626.8443

visit our website:

www.envirotrac.com

About EnviroTrac

EnviroTrac is an environmental consulting and remediation firm delivering a wide range of services for a diverse clientele throughout the United States. With a staff of over 150, we are consistently ranked among the Top 200 Environmental Consulting Firms by Engineering News-Record (ENR).

"We Deliver Value, Quality and Innovation Safely to Our Clients"

Professional Affiliations

- National Groundwater Association
- Florida Association of Environmental Professionals
- Tampa Bay Association of Environmental Professionals

Professional History

- 1998 - Present, EnviroTrac Ltd., Project Manager

Professional Highlights and Selected Projects

- **Phase I ESA/Phase II ESA Due Diligence.** Currently manages and reviews technical aspects of all due diligence projects. Senior reviewer has overseen final deliverables for 100+ environmental Phase I/II reports throughout Florida and Georgia including numerous large acre wetland mitigation bank properties. Projects included an evaluation of hazard waste materials and petroleum products and remediation recommendations and implementation, when warranted.
- **Multiple Assessment and Remediation Projects, Florida Department of Environmental Protection.** Currently manage over 100 petroleum impacted facilities under the FDEP's Petroleum Restoration Program as an approved Agency Term Contractor. Prior experience includes performance of assessment and remediation activities at over 400 locations throughout Florida over the last 20 years.
- **Project Manager for Interchange Improvements between I-75 & Bruce B. Downs Boulevard, PCL Civil Constructors Inc. (2007)** Coordinated permitting, including the installation of temporary wells and subsequent data evaluation, for a large scale dewatering project which required a Short-Term NPDES permit. Maintained permit for project duration through the re-sampling and reanalysis of semiannual effluent samples.
- **Project Manager for Improvements to I-275 Corridor, West of Hillsborough River, PCL Civil Constructors Inc. (2007-2008)** Coordinated permitting, including the installation of temporary wells and subsequent data evaluation, for a large scale dewatering project which required a Short-Term NPDES permitting along development corridor. Maintained permit for project duration through the re-sampling and reanalysis of semiannual effluent samples. Coordinated work through SWFWMD, Hillsborough County, FDOT and FDEP. Prepped multiple SWPPPs for prime and sub-contractors.
- **Project Manager for Crosstown Connector Corridor, PCL Civil Constructors Inc. & Archer Western Contractors, Ltd. (2010-2014)** Project Manager for a project which required the investigation and evaluation of water quality samples on multiple parcels pursuant to the preparation of a written dewatering plan and the acquisition of Short-Term NPDES Permits. Coordinated permitting activities, including the installation of temporary wells and subsequent data evaluation. Conducted source removal/assessment activities in ROWs/CSX corridor as part of emergency response activities, multiple locations.

CORPORATE RESUME



John Ferrill, PG

Vice President/Senior Project Manager



johnf@envirotrac.com
813.626.8443

Experience Snapshot

Mr. Ferrill has worked over 30 years as a geologist/project manager in the environmental consulting and engineering fields. Specific experience includes: Petroleum contamination and hazardous waste assessments, geotechnical investigations, environmental site assessments (Phase I & II), underground storage tank (UST) assessments, regulatory compliance inspections, the design, installation and operation of soil and groundwater remediation systems, risk assessments, emergency response, health and safety monitoring, soil and ground water sampling, quality assurance and quality control, in addition to technical and regulatory support. Mr. Ferrill has worked on projects with a wide range of contaminants including petroleum hydrocarbons, chlorinated solvents, PCBs, metals and asbestos.

Licenses/Certifications

Professional Geologist, PG #1953, State of Florida
Florida Pollutant Storage Systems Contractor #PCC 1256788
Certified FDEP Storm Water Management Inspector
Certified Florida Dept. of Health Environmental Health Professional
Lead (Pb) Renovator, Renovation, Repair, and Painting (RRP) Certification
SCDHEC South Carolina Class A/B UST Operator Training
Certificate of Training: Florida Wetland Delineation Workshop
ASTM Technical and Professional Training: ESAs for Commercial Real Estate
OSHA Certification, 40 hr Health & Safety Training
OSHA Certification, 8 hr. Health & Safety Management Site Supervision
OSHA Certification 8 hr Hazwoper Refresher (current)
American Petroleum Institute (API) WorkSafe Safety Key Training
Smith System Driver Safety Training

Strengths

- Phase I & II ESAs
- Petroleum Contamination & Hazardous Waste Assessments
- UST Assessments & Closures
- Insurance Claims Investigation
- Insurance Litigation Support
- Regulatory Compliance Inspections
- Emergency Response
- Remedial Investigation/Feasibility Studies
- Risk Assessment, RCBA, Fate & Transport Modeling
- Bioremediation of Contaminated Soil & Groundwater
- Remedial Design & Construction

Education

- MS Environmental Science & Engineering, Colorado School of Mines, 1994
- BA Geology, The Colorado College, 1984



Corporate Resume

John Ferrill, PG

Vice President/Senior Project Manager



Please Contact:

5309 56th Commerce Park Blvd

Tampa, FL 33610

813.626.8443

Or visit our website:

www.envirotrac.com

About EnviroTrac

EnviroTrac is an environmental consulting and remediation firm delivering a wide range of services for a diverse clientele throughout the United States. With a staff of over 150, we are consistently ranked among the Top 200 Environmental Consulting Firms by Engineering News-Record (ENR).

"We Deliver Value, Quality and Innovation Safely to Our Clients"

Professional Affiliations

National Ground Water Association

National Association of Environmental Professionals

Tampa Bay Association of Environmental Professionals (past VP/Treasurer)

Professional History

- 1985 – 1986, GES Party Ltd., Australia, Seismic Survey Technician
- 1989 – 1991, Enviropact, Staff Scientist
- 1991 – 1992, Halliburton NUS, Staff Geologist
- 1994 – 1995, Soil Recycling Technologies, Inc. (SRTI) Project Manager
- 1995 – 1996, ViroGroup, Project Manager
- 1996 – Present, EnviroTrac Ltd., VP and Senior Project Manager

Professional Highlights and Selected Projects

- Mr. Ferrill has been involved in hundreds of subsurface soil and ground-water investigations (Phase II & III ESAs). Investigation and delineation techniques have included soil borings, ground-water monitoring well networks, Direct Push/GeoProbe sampling, geophysical methods, soil-gas surveys, aquifer testing, surface water and sediment sampling, waste characterization (soil piles, drums, USTs, ASTs, landfills, etc.), test pits and computer fate & transport modeling. Materials investigated have included petroleum products (heating/fuel oil, aviation gas, diesel and gasoline), waste oil, PCB oils, pesticides, coal tar, heavy metals and chlorinated solvents.
- Since 1996, Mr. Ferrill has been the program contact for several major oil companies in Florida. Active contracts included the management of over 500 retail petroleum facilities. Services include site development, regulatory compliance monitoring and site assessment/remediation.
- Mr. Ferrill is well versed in various state funded cleanup programs and is currently the manager for EnviroTrac's Florida Department of Environmental Protection's (FDEP) Agency Term Contractor (ATC) program which provides petroleum contamination site response action services in all three regions of the state (North, Central and South).
- Mr. Ferrill has worked with several major oil companies to develop and/or manage regulatory compliance programs associated with retail station and bulk plant operations. Services included state and local file reviews, PBS compliance, UST system and monitoring inspections, waste minimization evaluation, onsite waste inspection (drums, soil piles, etc.), SPCC plans, potable well surveys, remediation system inspections and evaluations, site sketches, photo-documentation, database management, documentation of non-compliance issues, follow-up audits and reporting.

Corporate Resume

John Ferrill, PG

Vice President /Senior Project Manager



Please Contact:

5309 56th Commerce Park Blvd

Tampa, FL 33610

813.626.8443

Or visit our website:

www.envirotrac.com

Professional Highlights and Selected Projects

- Mr. Ferrill has worked with several corporate, industrial and municipal clients to coordinate environmental audits and due diligence related to audits, mergers and/or acquisitions involving up to several hundred retail and bulk plant facilities. Services included regulatory file reviews, UST system and monitoring inspections, multi-media sampling to establish baseline contaminant levels, remediation system inspections and evaluations, photo-documentation, database management and reporting.
- Mr. Ferrill was retained as a consultant to a major insurance company to assist in the negotiations of claims for a Florida based portfolio of over 25 locations. Mr. Ferrill evaluated existing soil and ground-water data collected, evaluated the remediation technologies implemented or proposed for implementation and their effectiveness, conducted forensic analyses to determine the ages of plumes and potential contributing sources and finally, prepared cost and cost allocation evaluations.
- Mr. Ferrill has and continues to provide insurance claim support on over 100 locations throughout the state of Florida. Claims range from emergency response projects to retail service stations to larger scale industrial facilities working under direct contract to both the major insurance carriers as well as on behalf of the individual policy carriers.
- Mr. Ferrill has extensive experience in the selection, design, installation and maintenance of a wide range of soil and ground water remediation systems at over 300 sites throughout the southeastern United States. Remedial systems have included both active and passive free product recovery, traditional pump and treat, soil-vapor extraction, air sparging, bioventing, bioremediation, excavation, dual phase extraction, steam injection, oxidation technologies, oxygen releasing compounds, natural attenuation and the development of innovative technologies.

About EnviroTrac

EnviroTrac is an environmental consulting and remediation firm delivering a wide range of services for a diverse clientele throughout the United States. With a staff of over 150, we are consistently ranked among the Top 200 Environmental Consulting Firms by Engineering News-Record (ENR).

"We Deliver Value, Quality and Innovation Safely to Our Clients"

CORPORATE RESUME



Kristina Miller
Project Manager



kmiller@envirotrac.com
813.626.8443

Experience Snapshot

Ms. Miller has 17 years of scientific experience in Florida, ranging from laboratory testing, to industrial water cleanup, to the environmental consulting field. Her experience as a Project Manager in the environmental consulting field has mainly focused on due diligence, site assessment and risk assessments. As a project manager she is specialized in a variety of duties ranging from field services; soil and groundwater assessments and remediation; contamination removal, transport, and disposal; radioactive waste sampling, UST removal, analytical data interpretation and water well/soil boring installation oversight, monitoring, and analyses.

Licenses/Certifications

OSHA Certification 40 hour Hazwoper Health and Safety Training and Hazwoper refresher (current)

Florida Licensed Asbestos Inspector

Smith System Driver Safety Training

American Red Cross Standard First Aid/ CPR and AED

American Petroleum Institute (API) Work Safety Key Training (current)

Strengths

- Environmental Property Assessments (Phase I / Phase II)
- UST Assessments
- Health & Safety Monitoring
- Soil Vapor/IAQ Sampling
- Soil & Groundwater Sampling
- Monitoring Well & Soil Boring Installations
- Project Management
- Site Closure & Risk Options Oversight
- Technical Reporting

Education

- B.S. Marine Science, Environmental Science & Biology Minors, Coastal Carolina University, 2001

Please Contact:

5309 56th Commerce Park Blvd.

Tampa, FL 33610

P. 813.626.8443

F.813.628.8479

visit our website:

www.envirotrac.com

About EnviroTrac

EnviroTrac is an environmental consulting and remediation firm delivering a wide range of services for a diverse clientele throughout the United States. With a staff of over 150, we are consistently ranked among the Top 200 Environmental Consulting Firms by Engineering News-Record (ENR).

"We Deliver Value, Quality and Innovation Safely to Our Clients"

Professional Affiliations

- Tampa Bay Association of Environmental Professionals

Professional History

- 2016 - Present: EnviroTrac Ltd., Project Manager
- 2006-2016 - Terracon Consultants, Inc. Environmental Scientist/Project Manager
- 2005 - Severn Trent Laboratories, Wet Chemistry Lab Technician
- 2004 - IMC Phosphates, Research & Development Technician

Professional Highlights and Selected Projects

- Ms. Miller has managed due diligence portfolios for multiple 2,000+ acre properties as part of citrus farm, agricultural land acquisitions and large acre wetland mitigation banks. Projects included an evaluation of hazard materials and petroleum products and remediation recommendations and implementation, if warranted.
- Ms. Miller has conducted hundreds of ASTM Phase I/II ESAs in Florida, Georgia, South Carolina, Alabama, and New York in addition to transaction screens, RSRAs, limited site assessments, and environmental report peer reviews.
- Ms. Miller is well versed in state-funded cleanup programs and currently manages numerous sites for EnviroTrac's Florida Department of Environmental Protection (FDEP) Agency Term Contractor (ATC) program which provides petroleum contamination site response action services throughout the state.
- Ms. Miller has been involved in hundreds of subsurface soil and groundwater investigations. Investigation and delineation techniques have included soil borings, groundwater monitoring well networks, Direct Push/GeoProbe sampling, geophysical methods, surface water and sediment sampling, waste characterization (soil mounds, drums, USTs, ASTs, etc.), and test pits. Materials investigated have included petroleum products (heating/fuel oil, aviation gas, diesel and gasoline), waste oil, PCB oils, PFOS/PFOA, pesticides, coal tar, heavy metals, and chlorinated solvents.
- Ms. Miller conducted environmental corridor studies for the Drew Park stormwater redevelopment project and Pinellas County Alternative Analysis project.
- Ms. Miller prepares FDEP permit applications for local waste tire processing businesses.
- Ms. Miller has conducted numerous indoor air quality, radon, mold, and asbestos inspections.

APPENDIX K

APPENDIX L