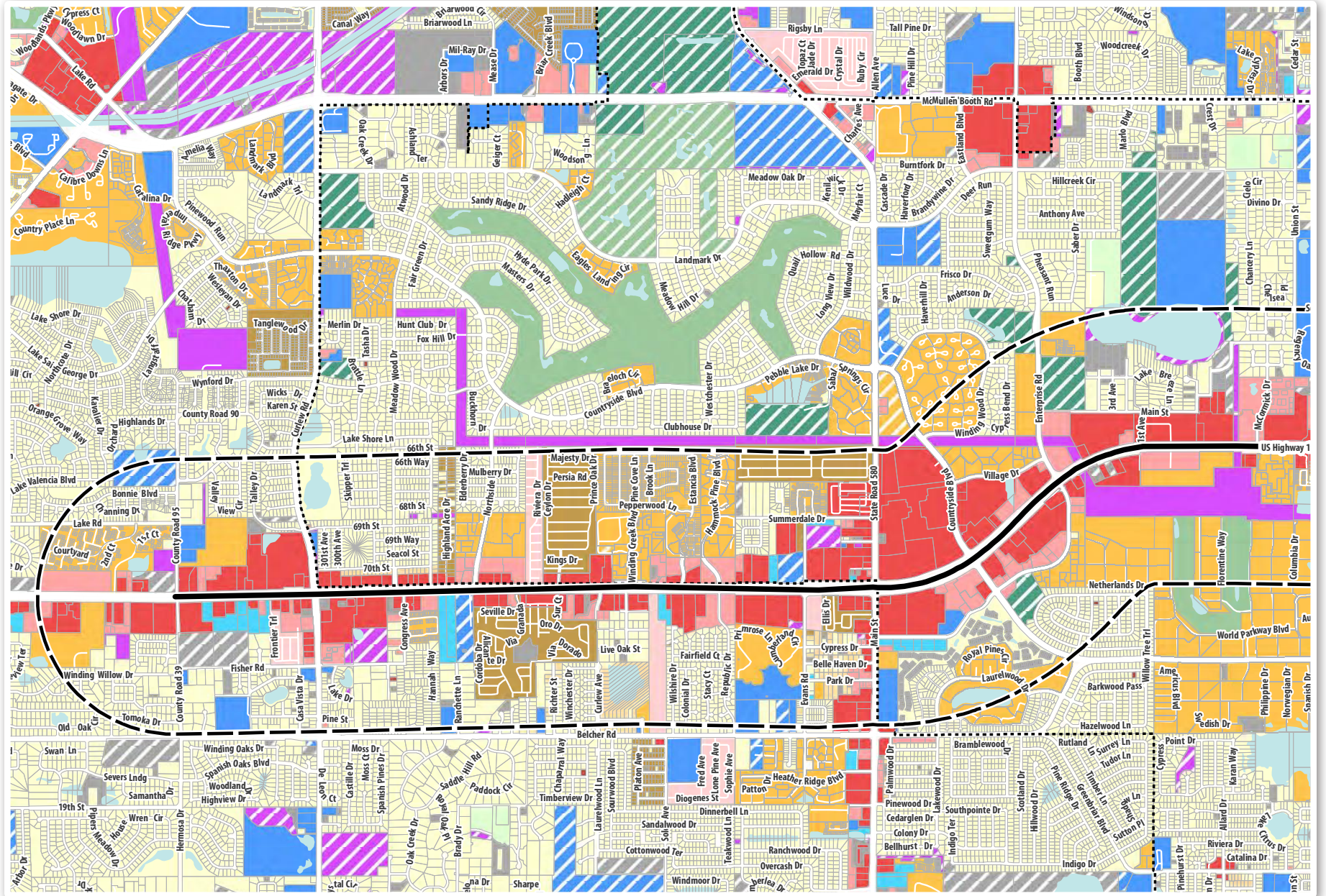


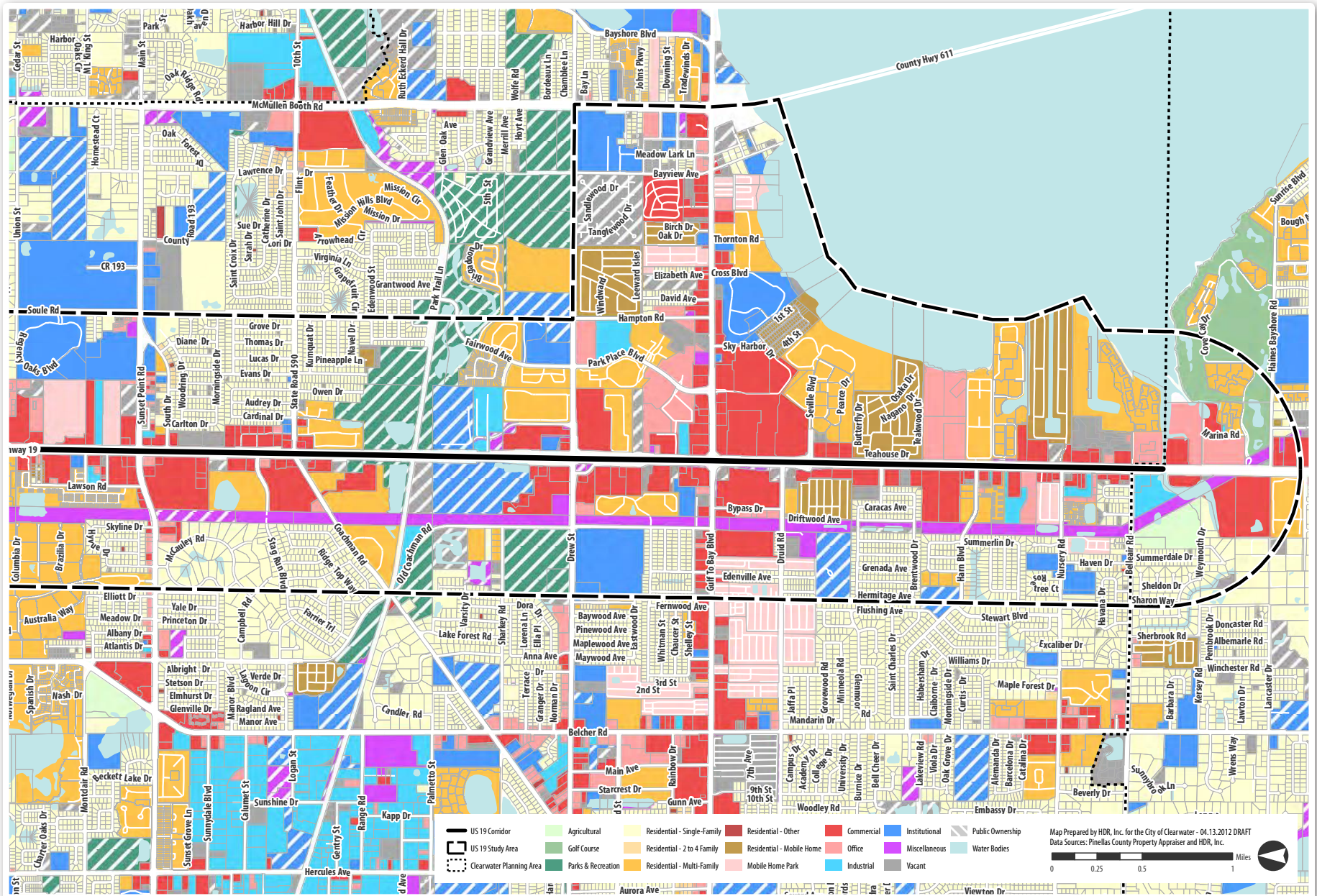
Appendix A - Context Maps

LIST OF MAPS

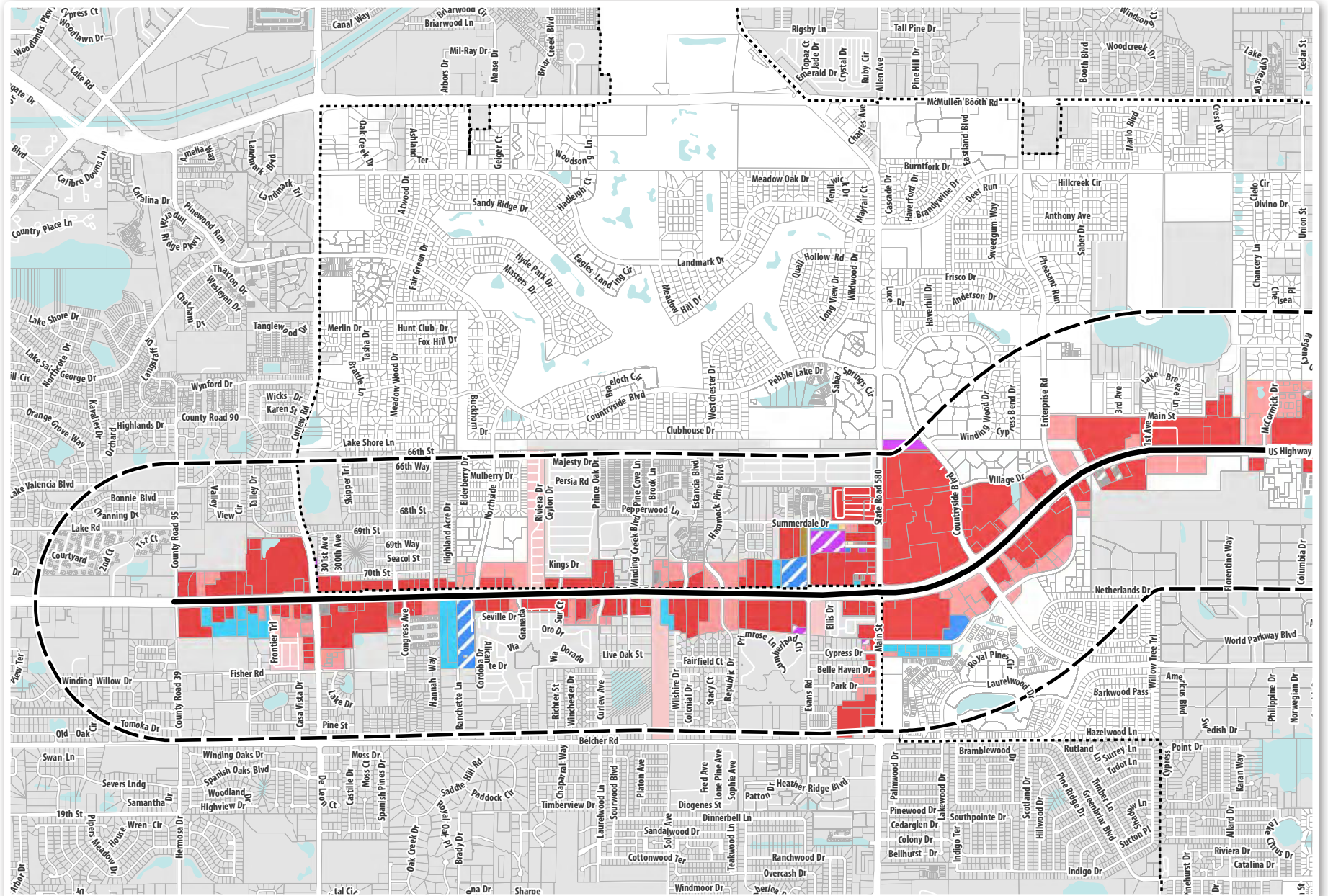
- Map 1. Existing Land Use**
- Map 2. Corridor Development Area**
- Map 3. Corridor Development Area - Development Intensity**
- Map 4. Corridor Development Area - Market Value**
- Map 5. Corridor Development Area - Low Market Value & Intensity**
- Map 6. Corridor Development Area - Building Value Percent of Total Property Value**
- Map 7. Year Built**
- Map 8. Parks, Recreation Facilities & Trails**
- Map 9. Wetlands**
- Map 10. Wildlife Habitats**
- Map 11. Flood Hazard Areas**
- Map 12. Future Land Use**
- Map 13. City of Clearwater Zoning**
- Map 14. Vehicle Access & Circulation**
- Map 15. Roadway Network Existing Level of Service - 2011**
- Map 16. Existing Sidewalk Network**
- Map 17. Existing & Proposed Transit Service**

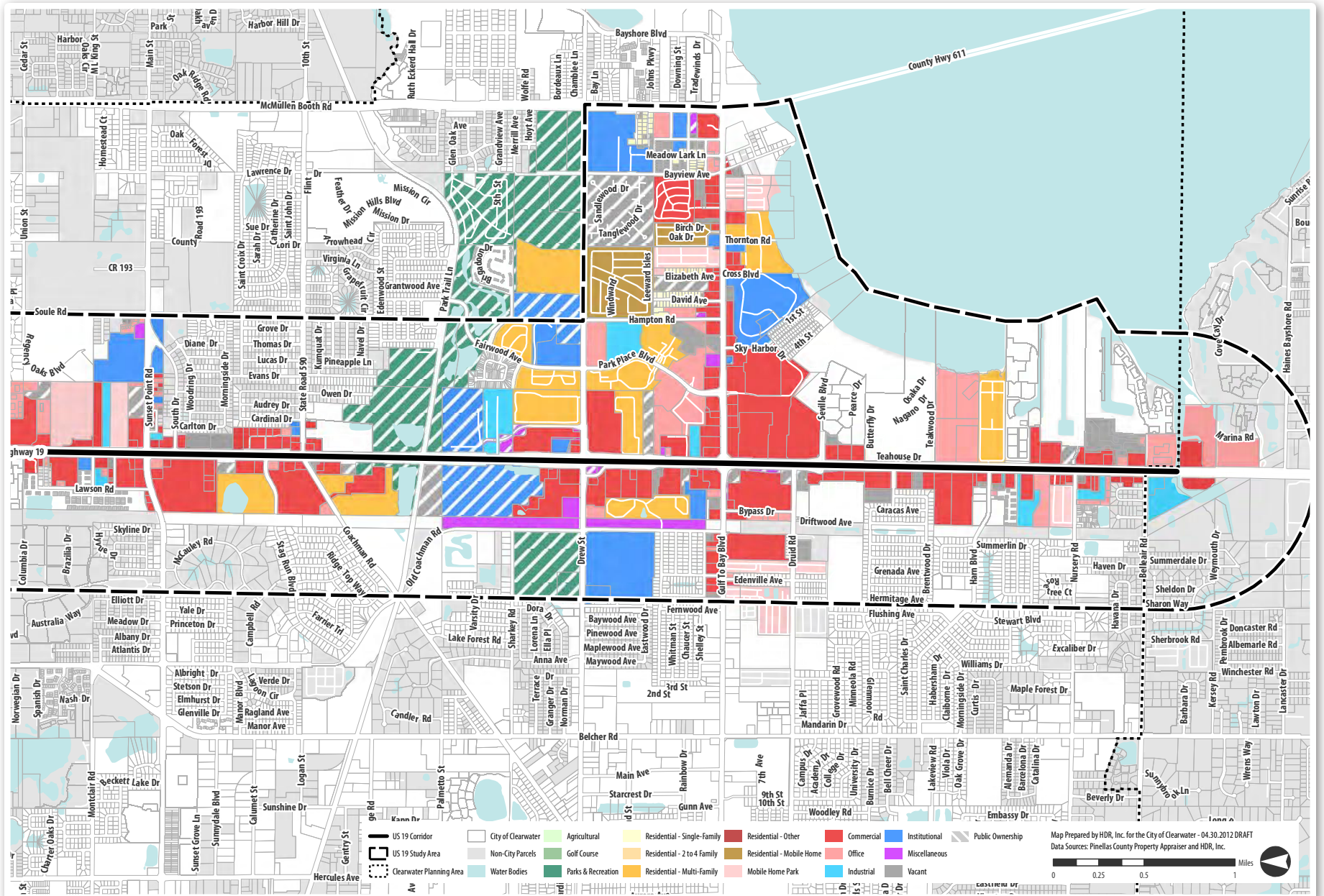
Map 1. Existing Land Use



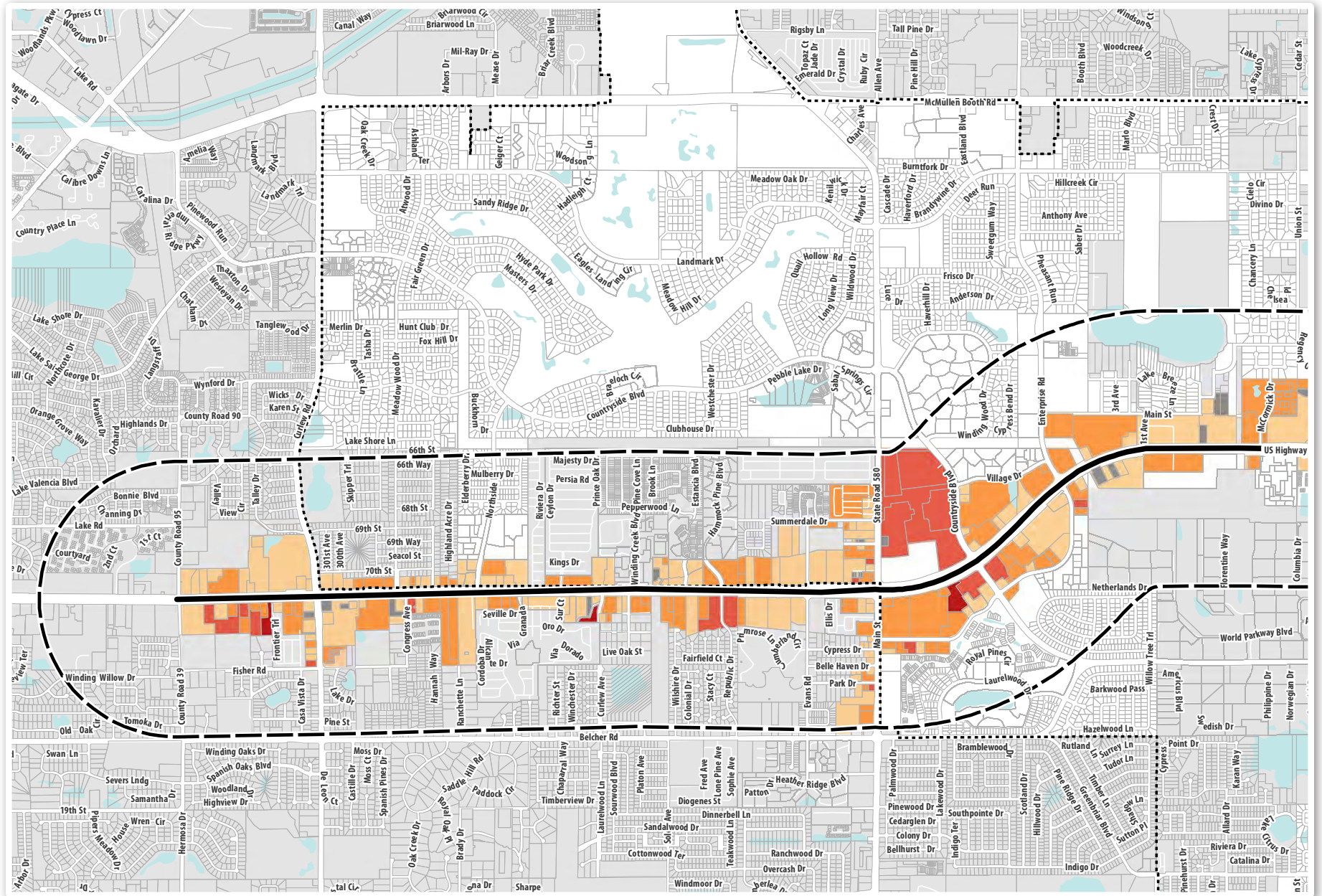


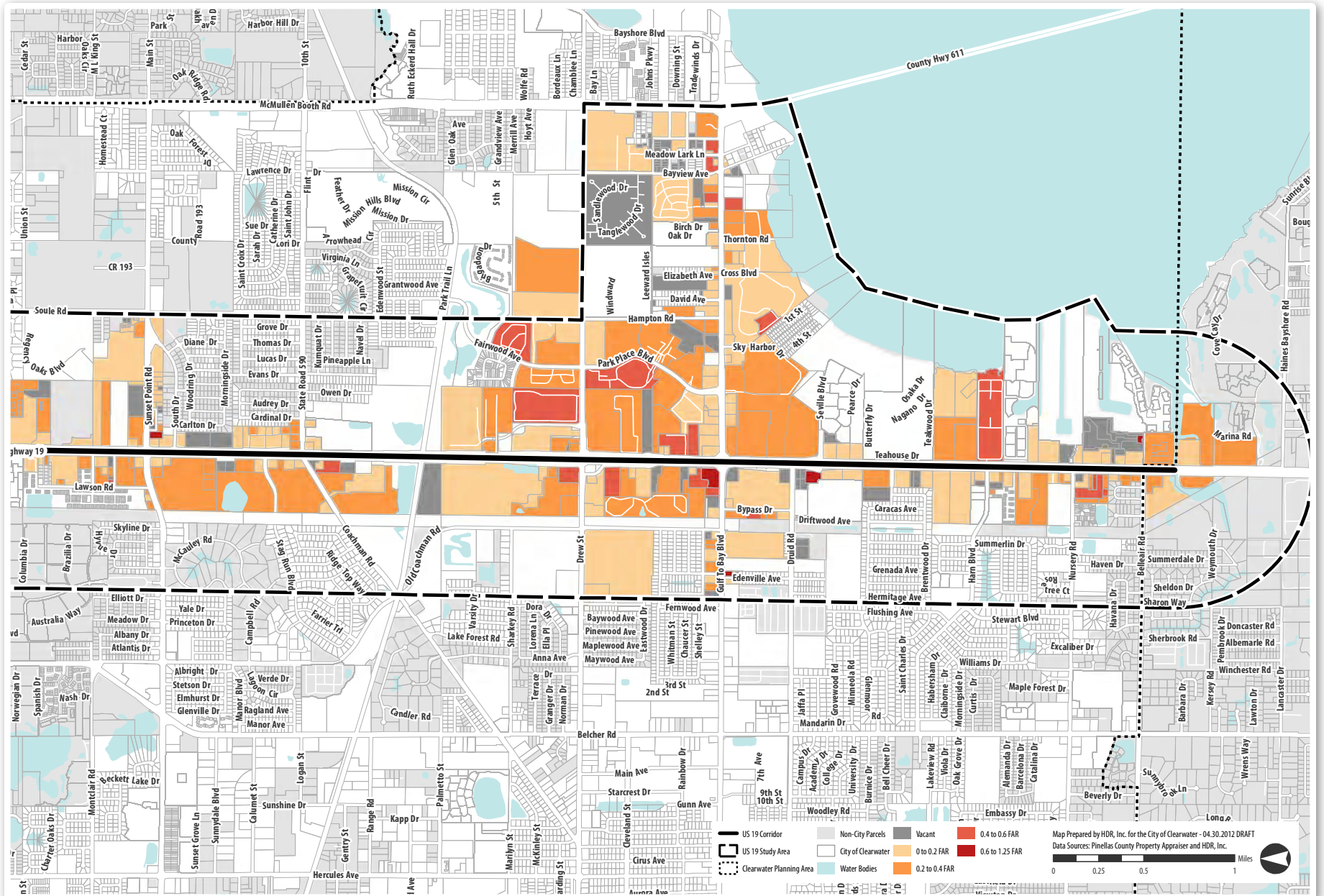
Map 2. Corridor Development Area



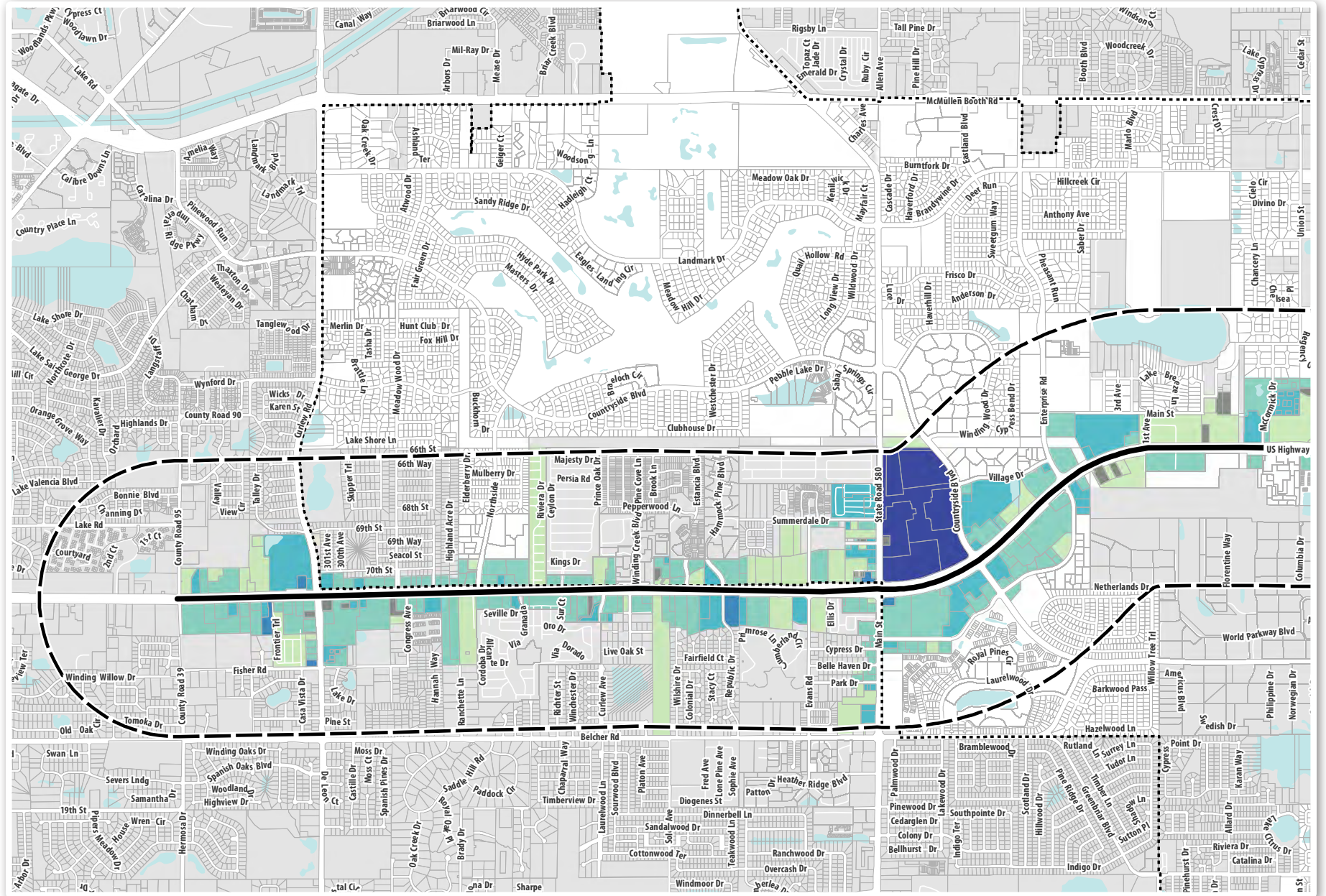


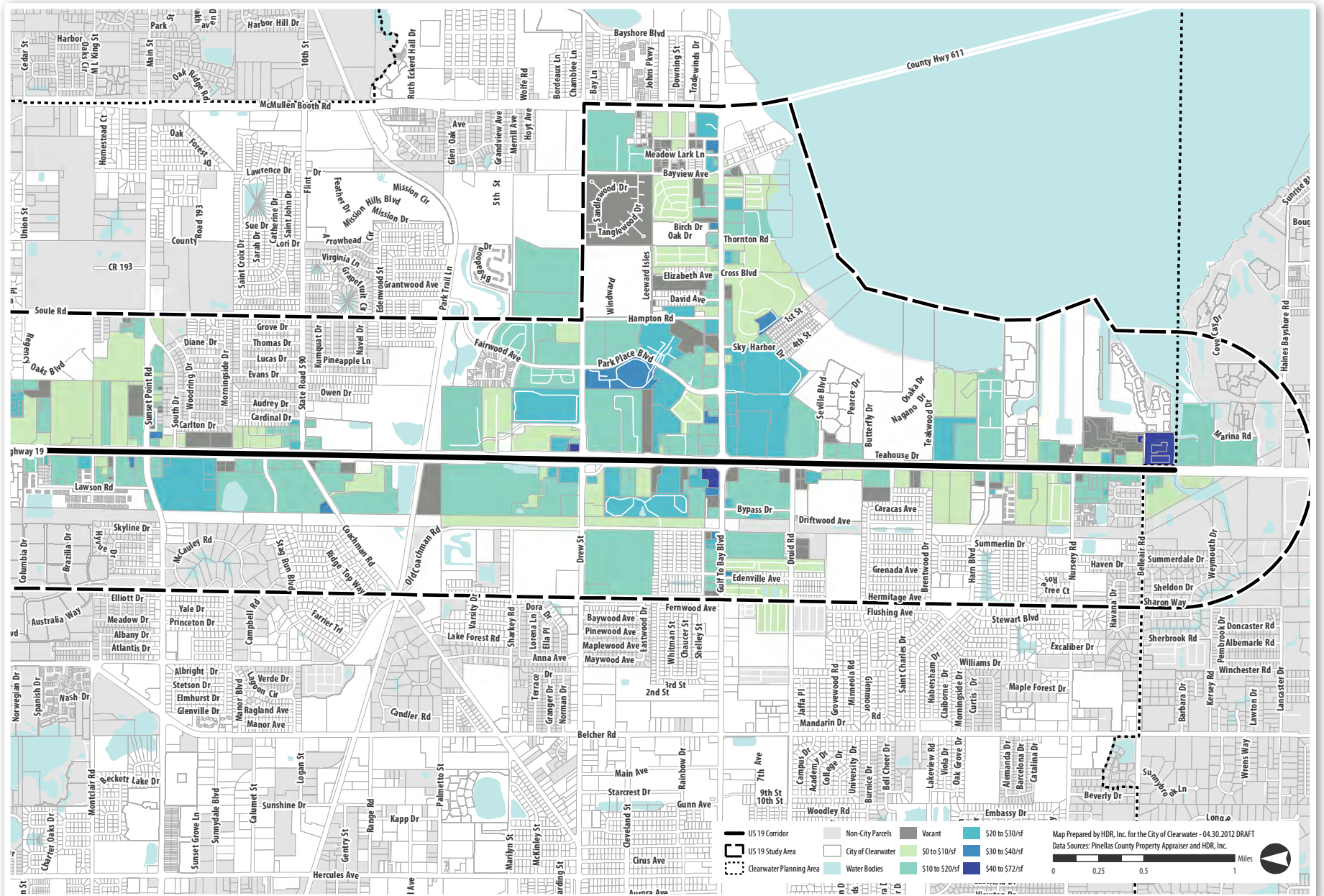
Map 3. Corridor Development Area - Development Intensity



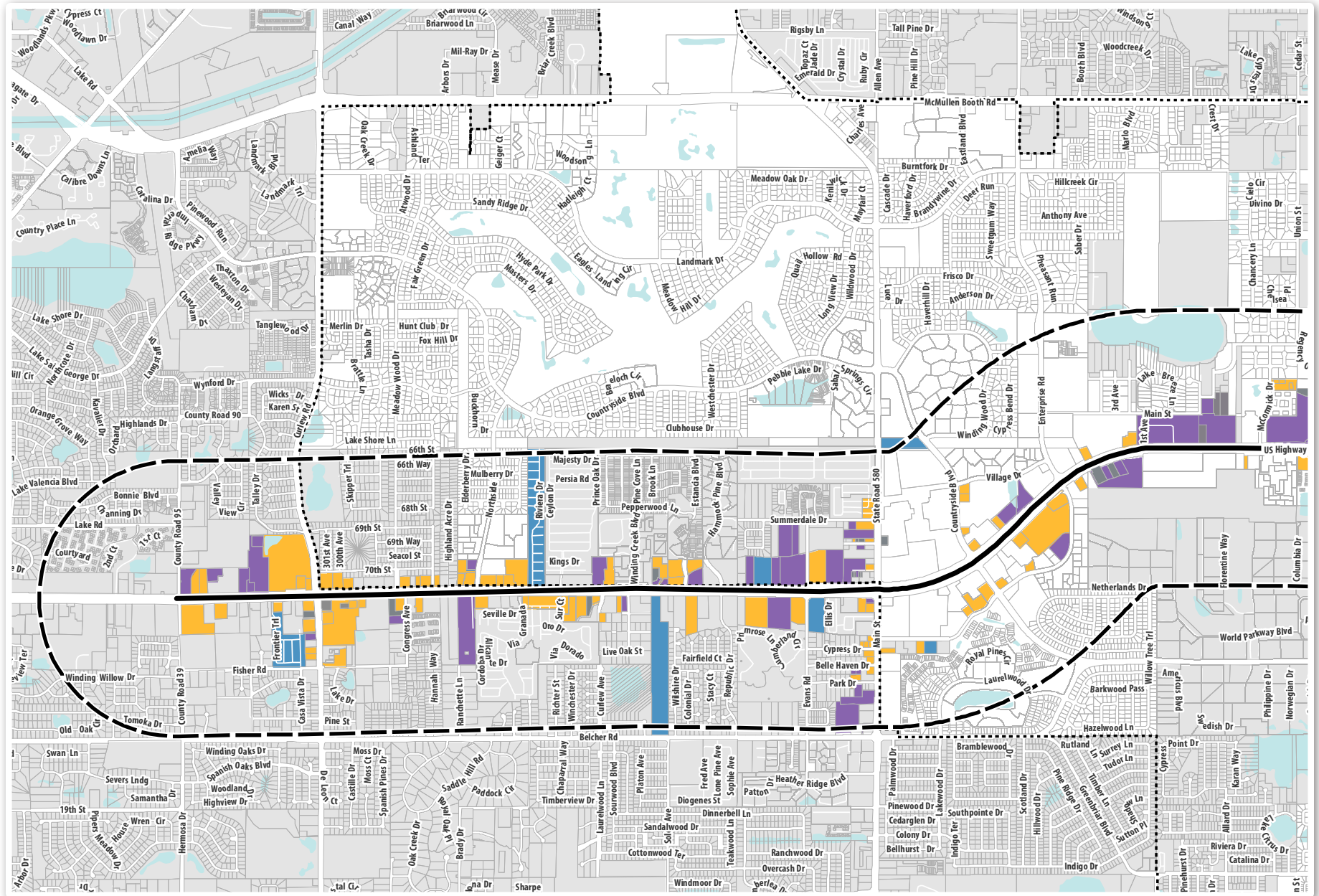


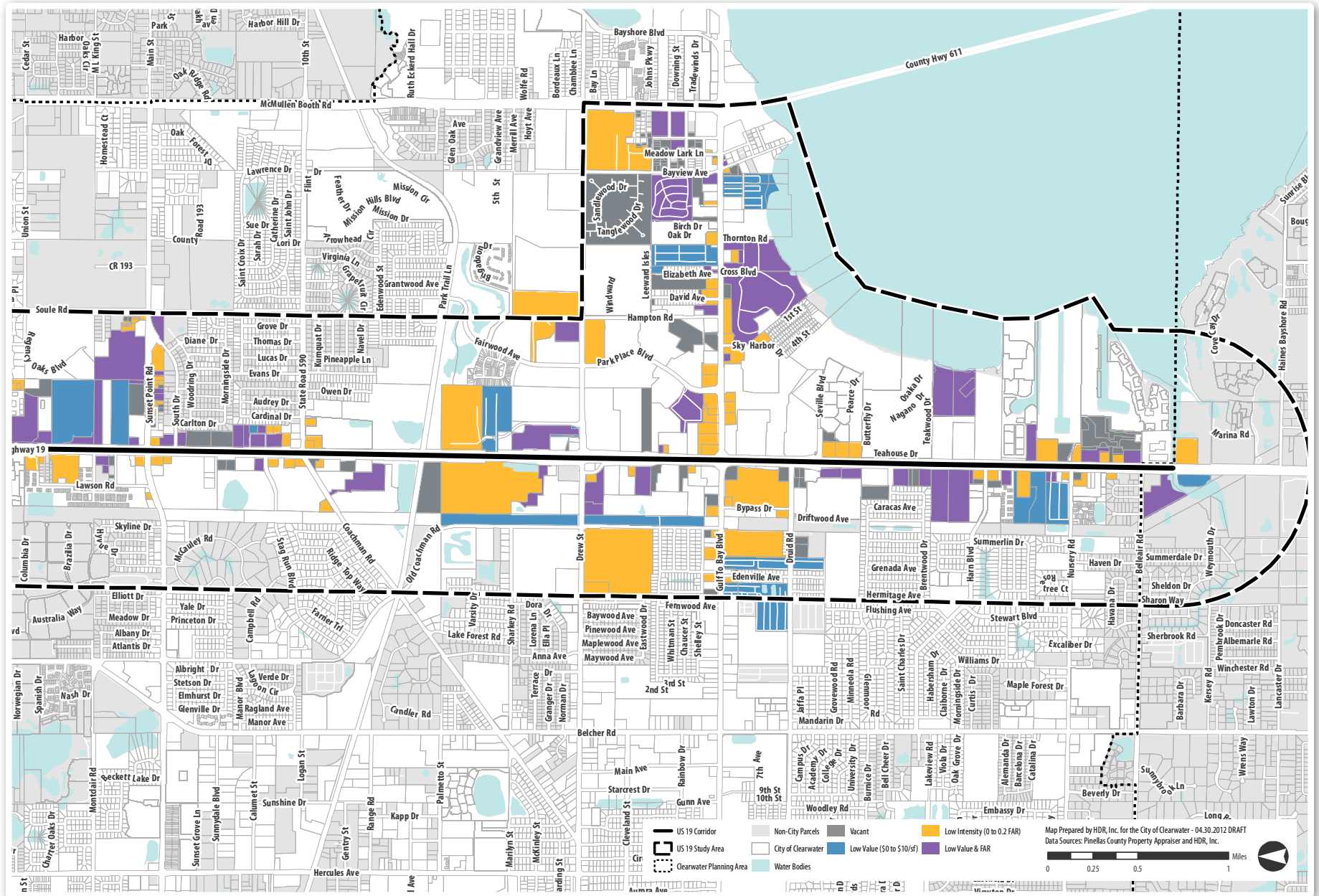
Map 4. Corridor Development Area - Market Value



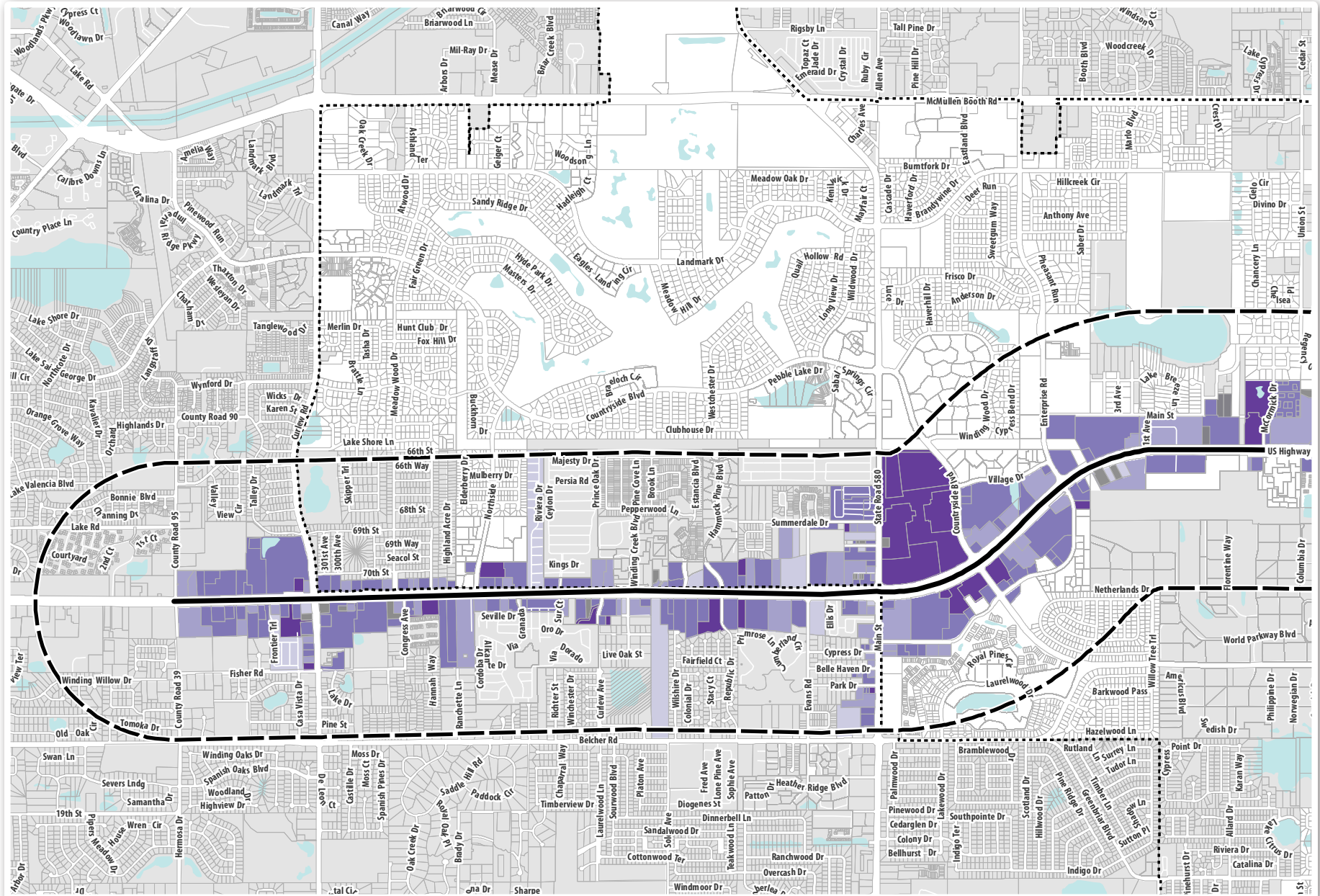


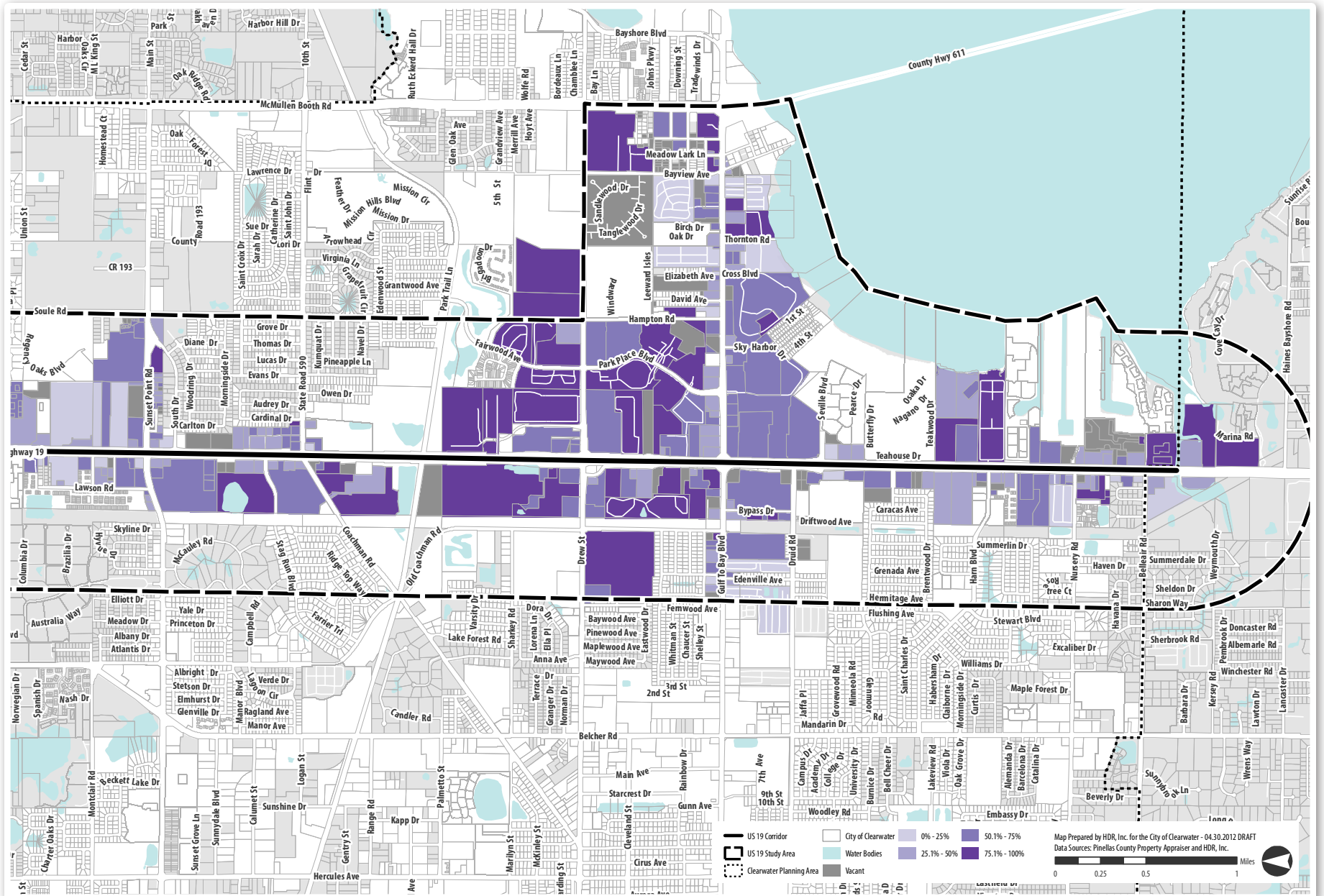
Map 5. Corridor Development Area - Low Market Value & Intensity



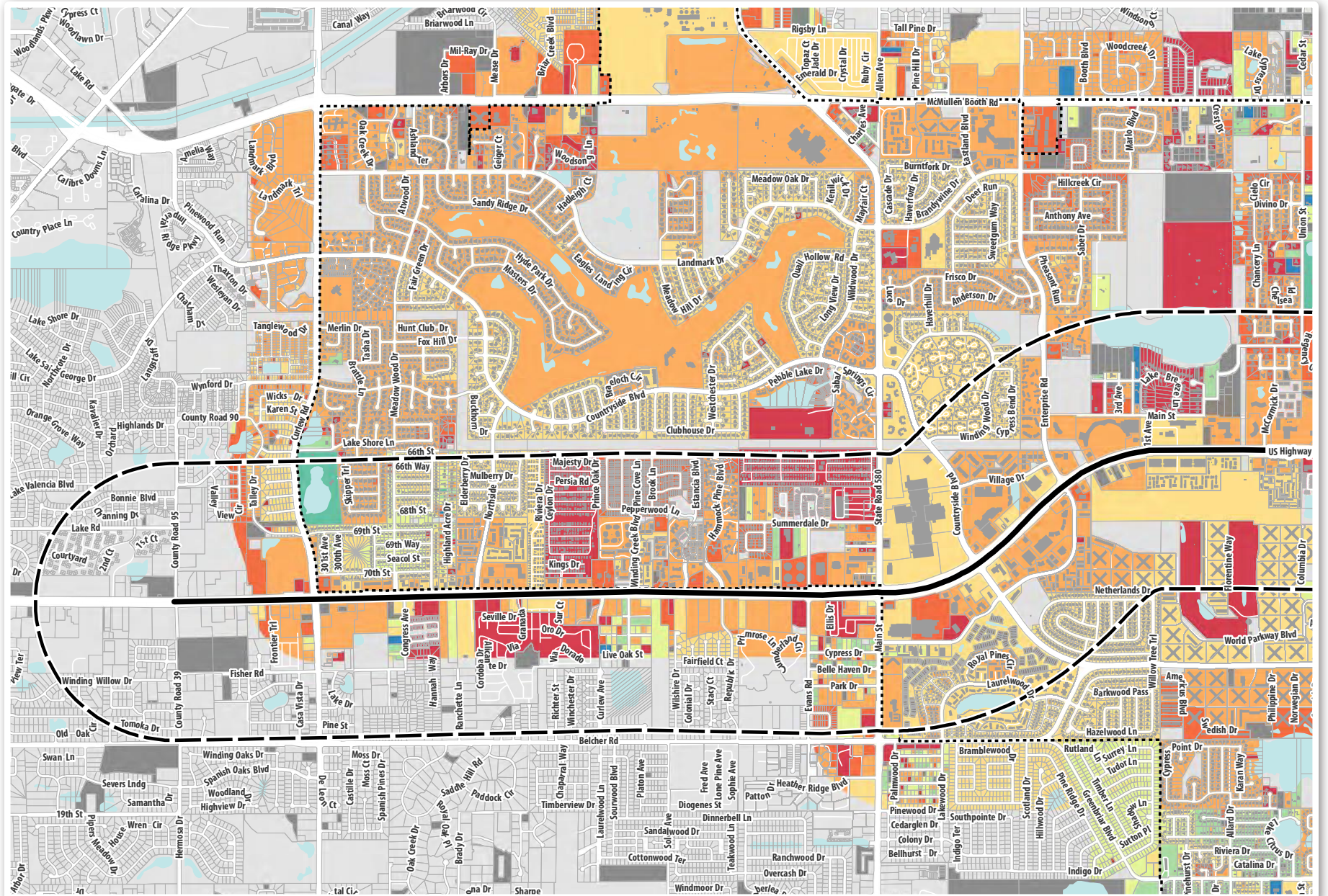


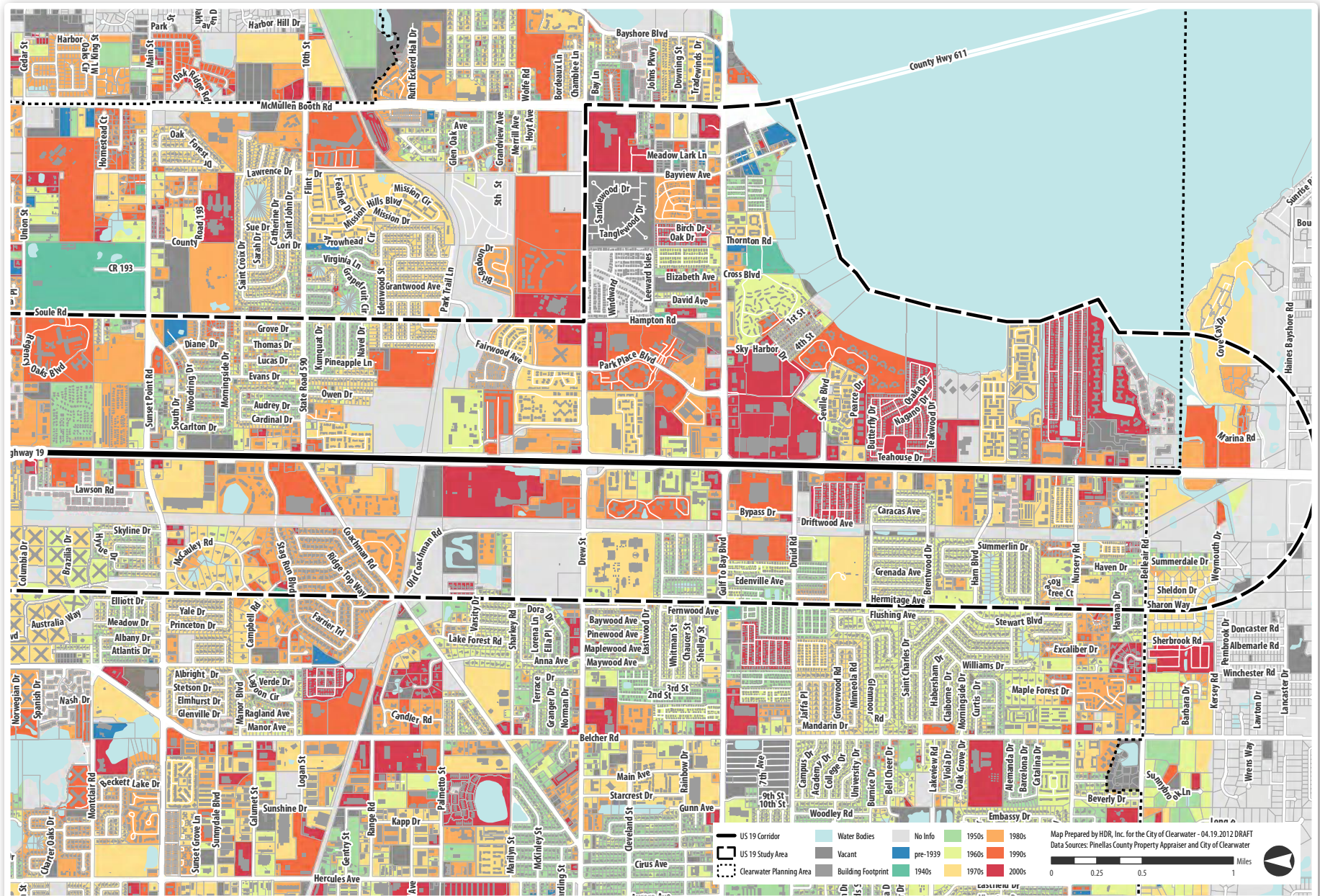
Map 6. Corridor Development Area - Building Value Percent of Total Property Value



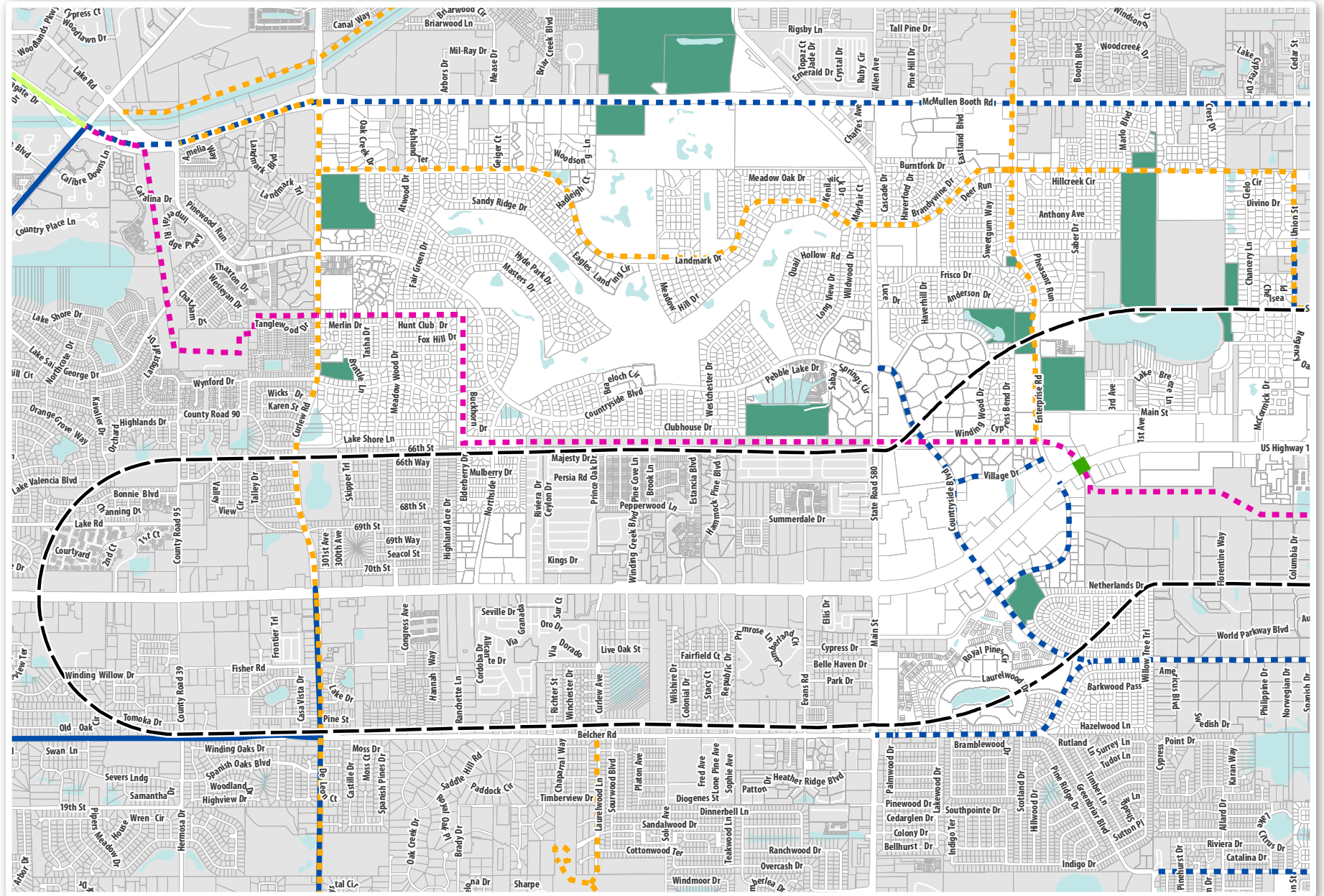


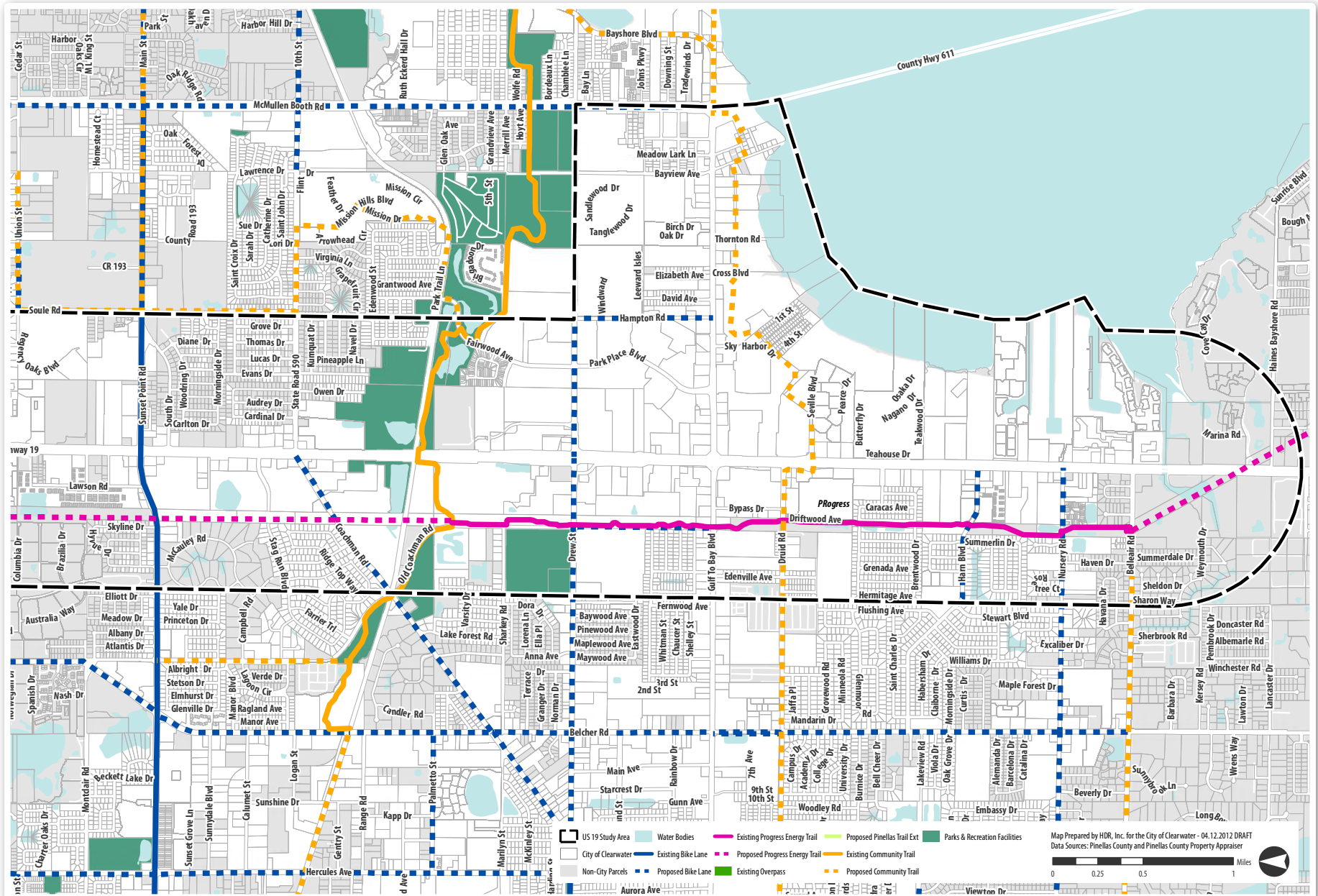
Map 7. Year Built



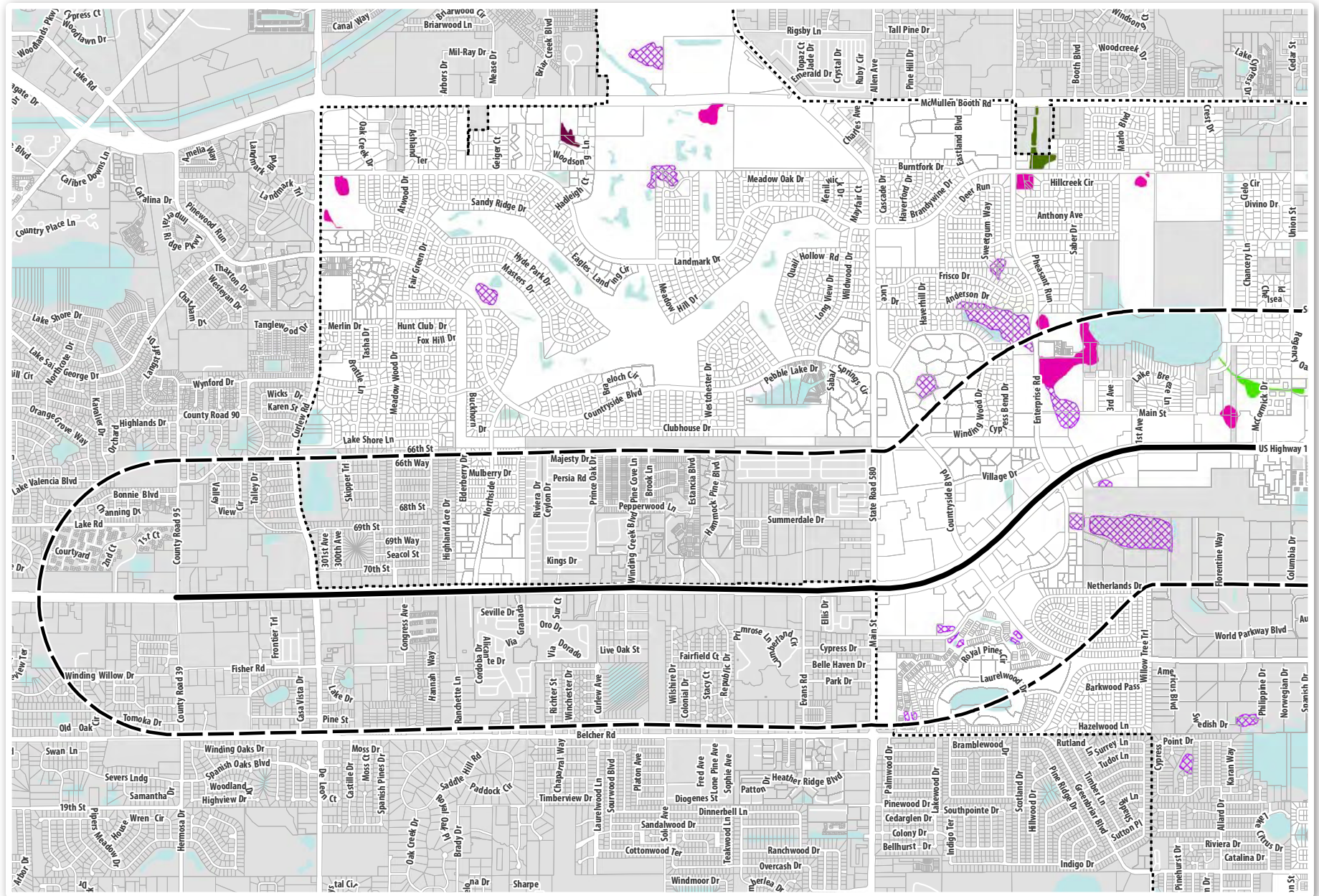


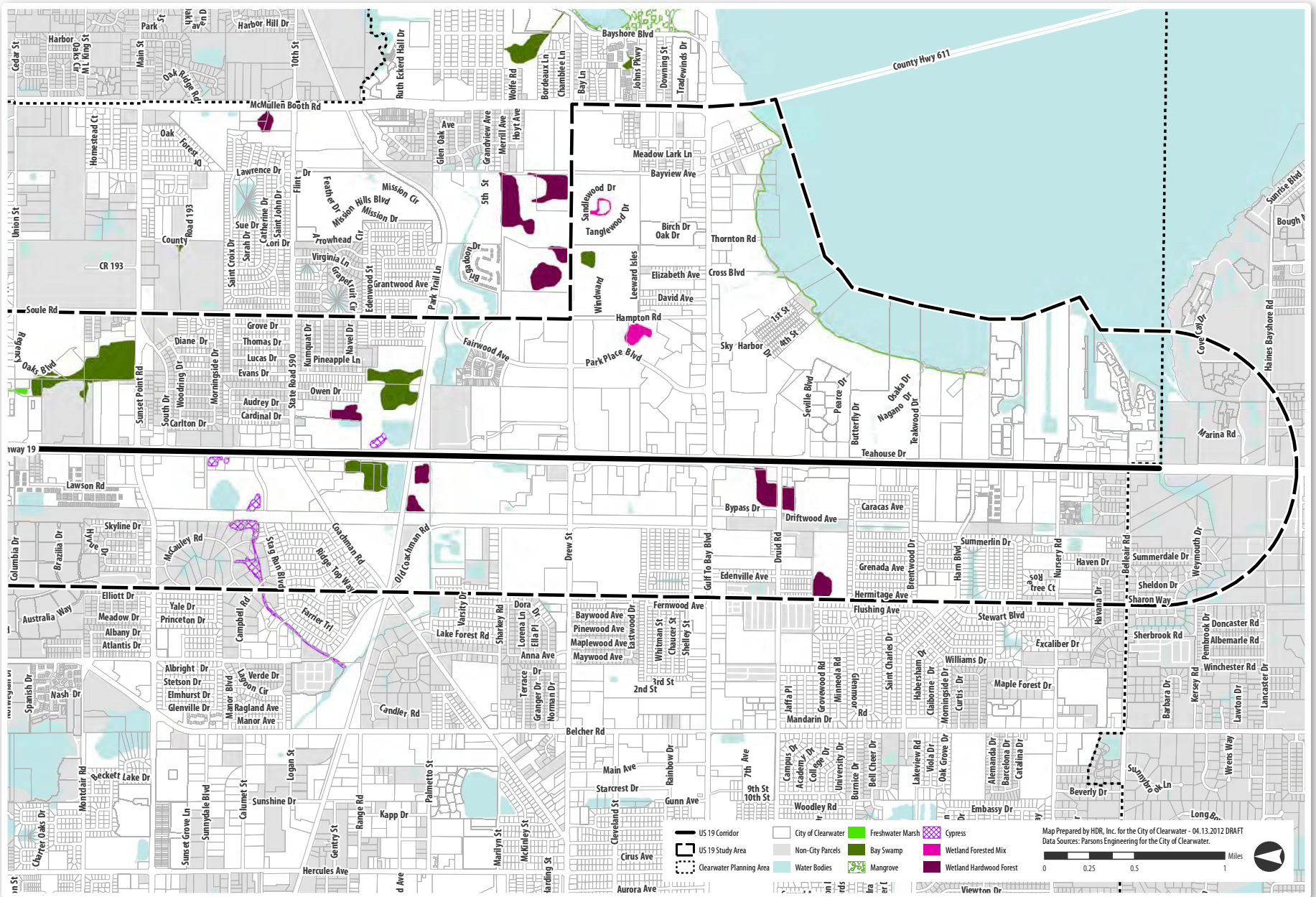
Map 8. Parks, Recreation Facilities & Trails





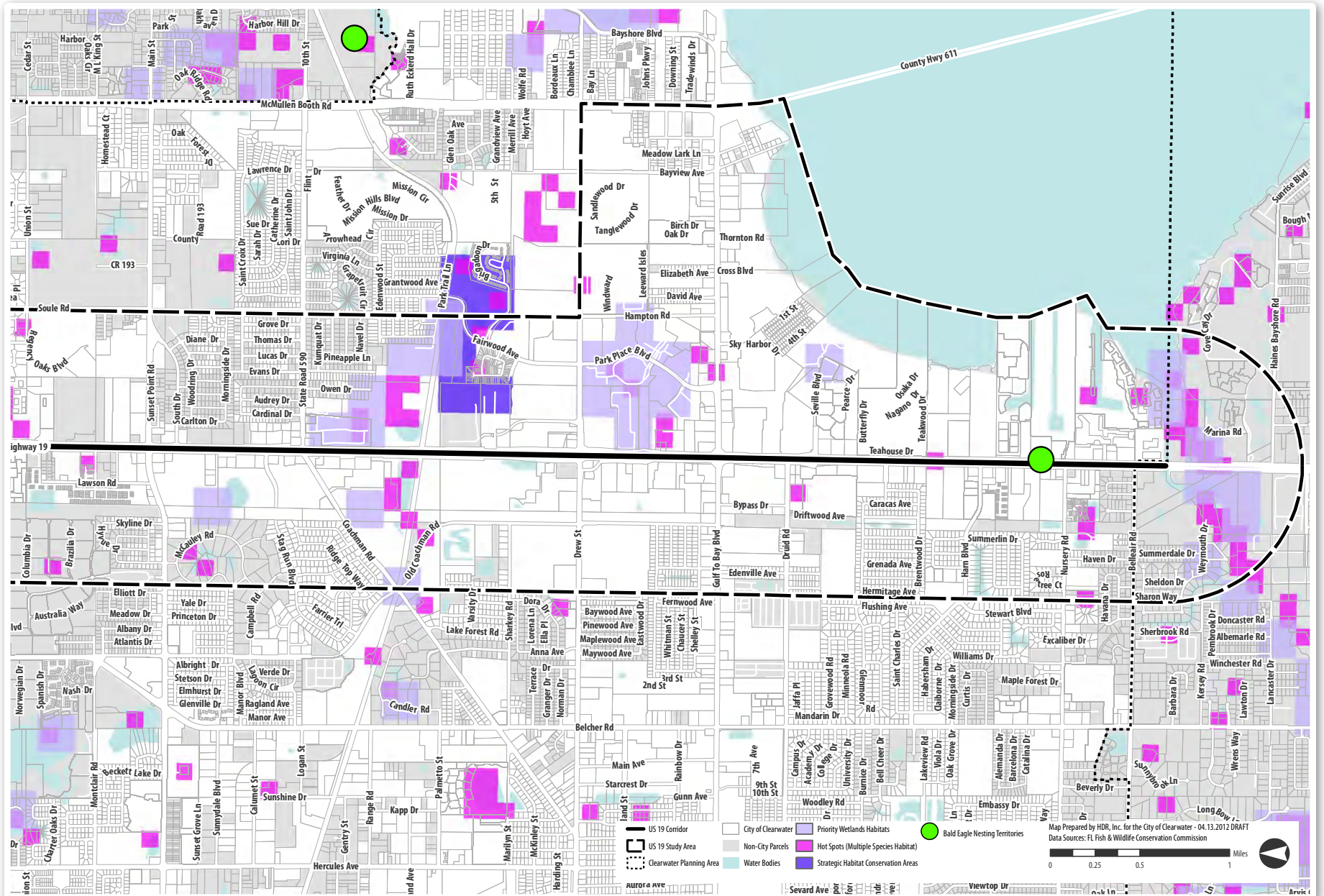
Map 9. Wetlands



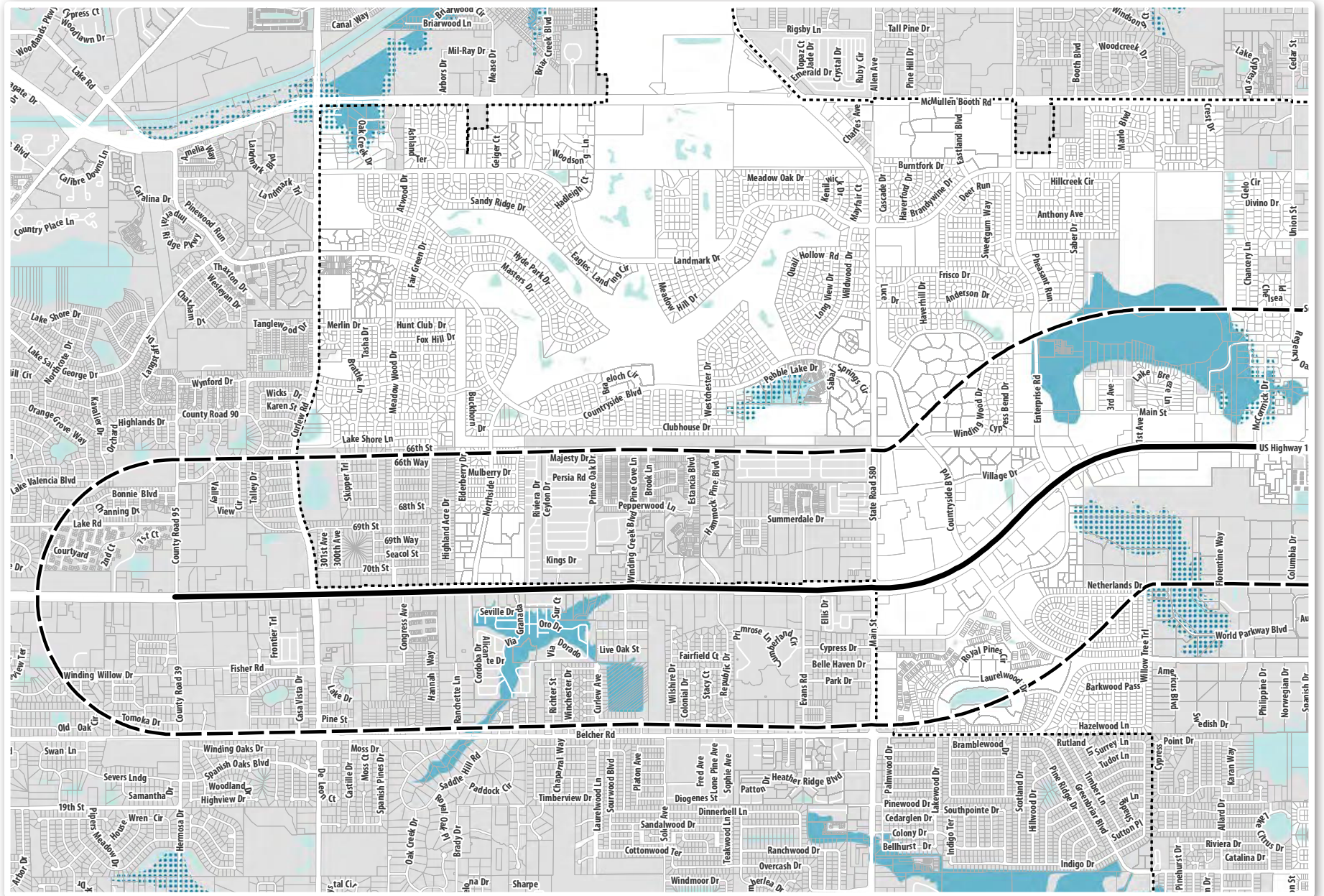


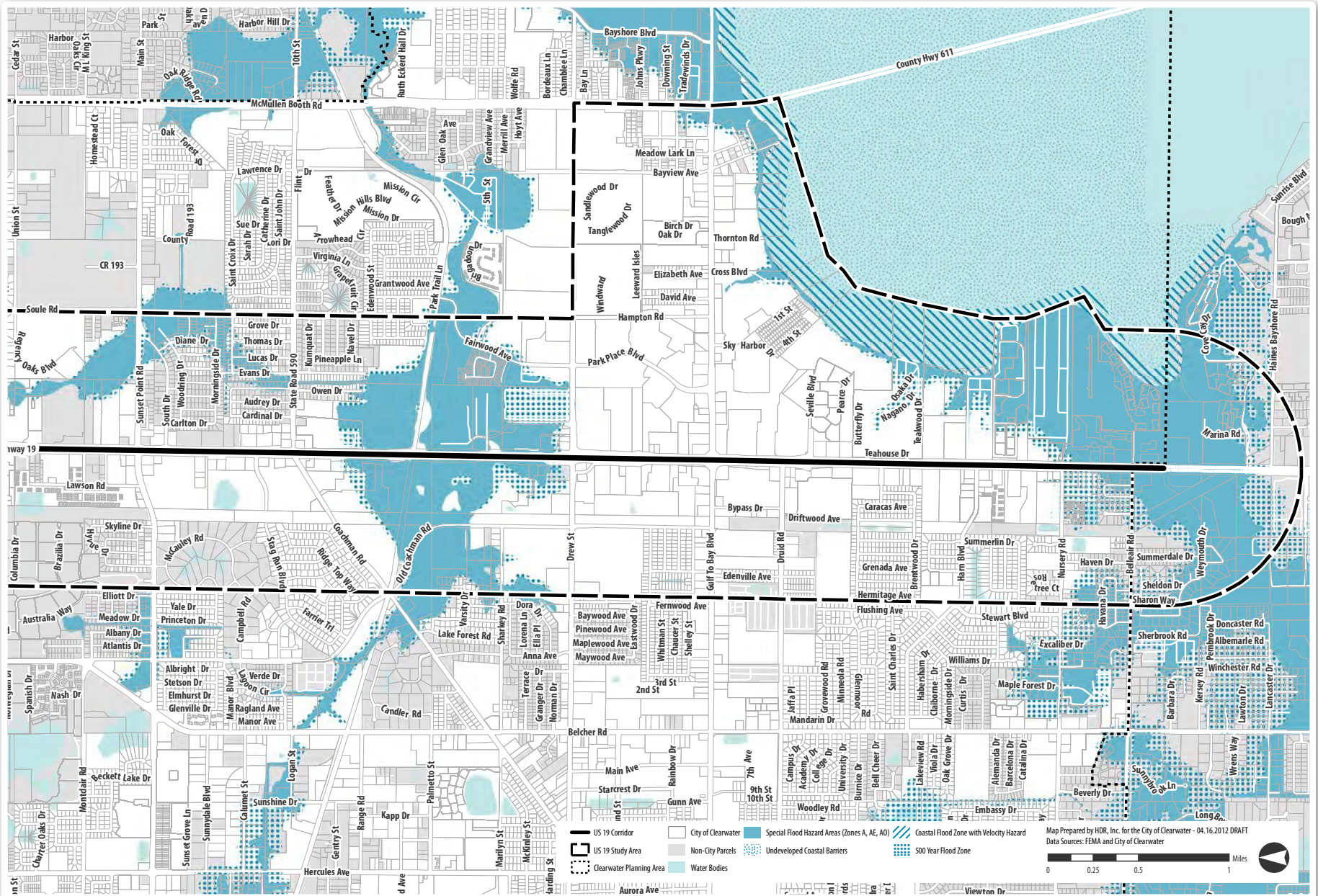
Map 10. Wildlife Habitats





Map 11. Flood Hazard Areas

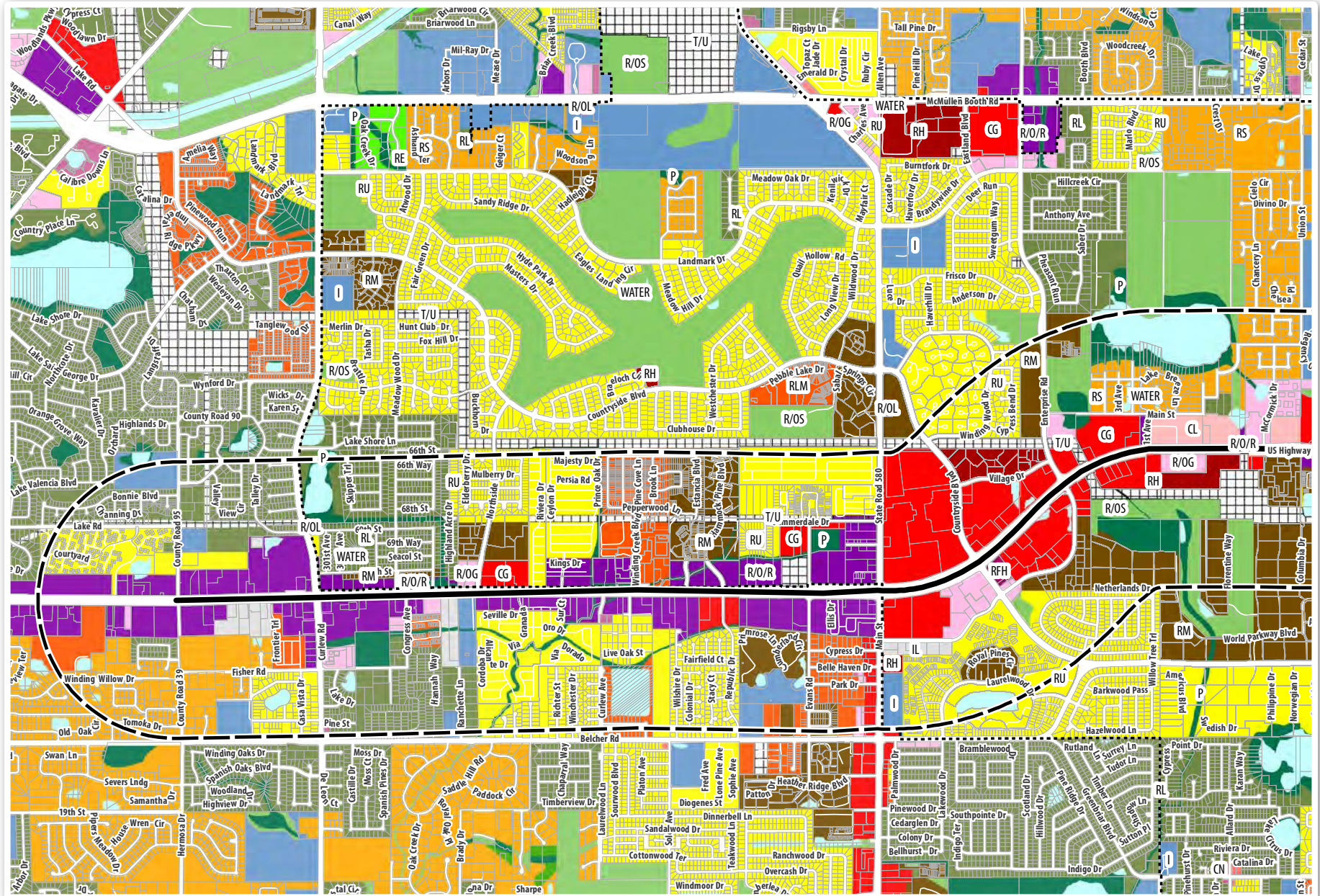


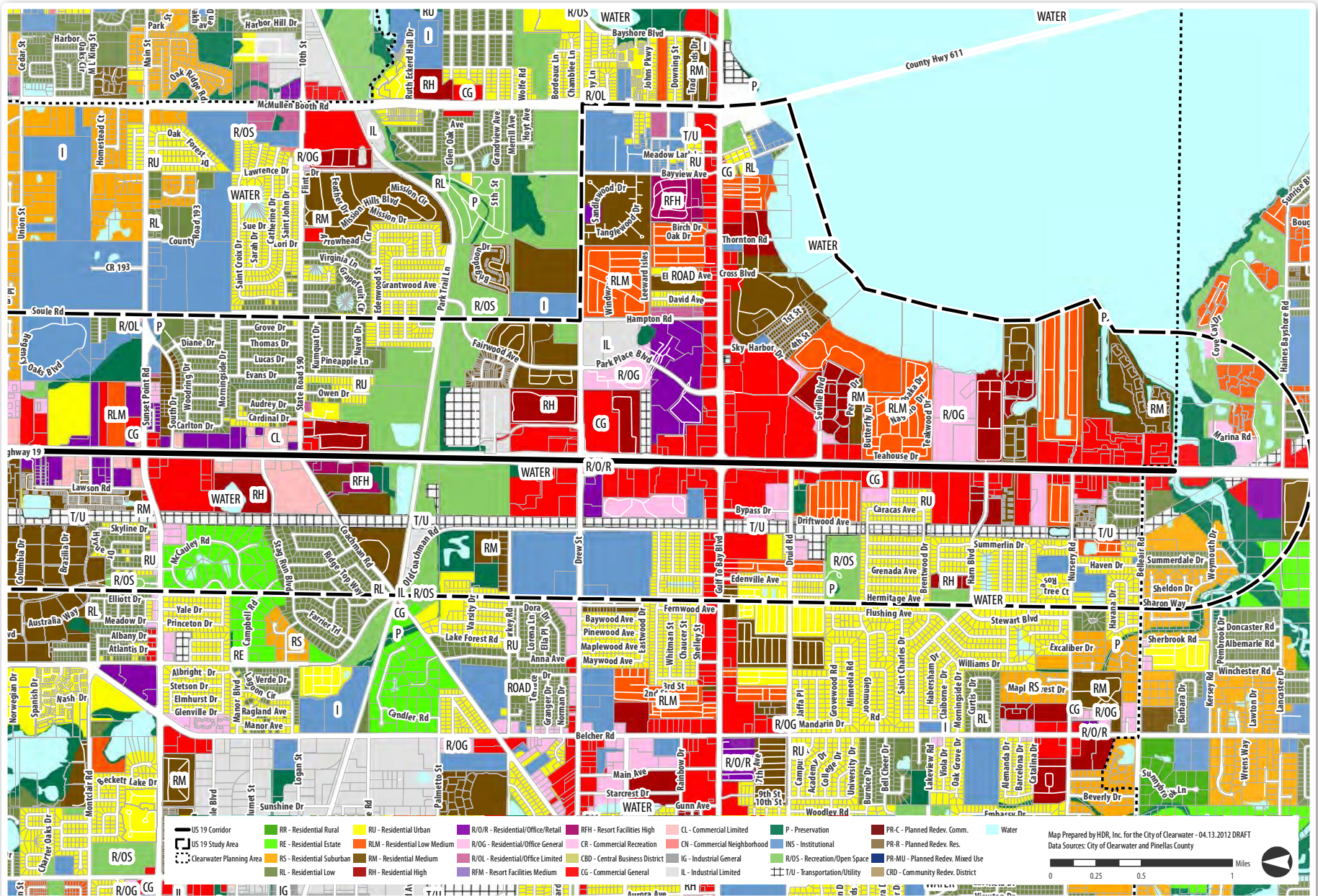


Map Prepared by HDR, Inc. for the City of Clearwater - 04.16.2012 DRAFT
 Data Sources: FEMA and City of Clearwater

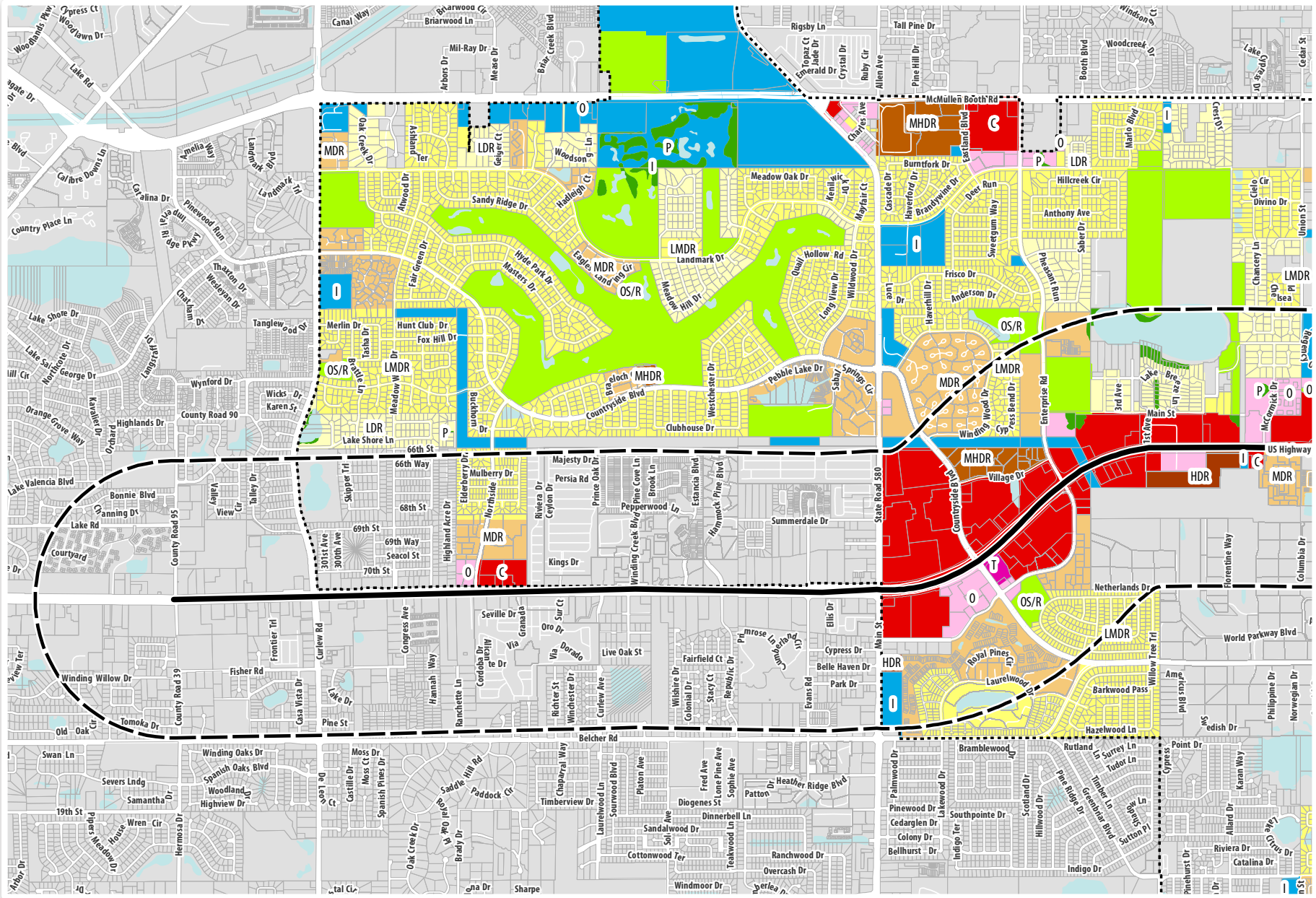
0 0.25 0.5 1 Miles

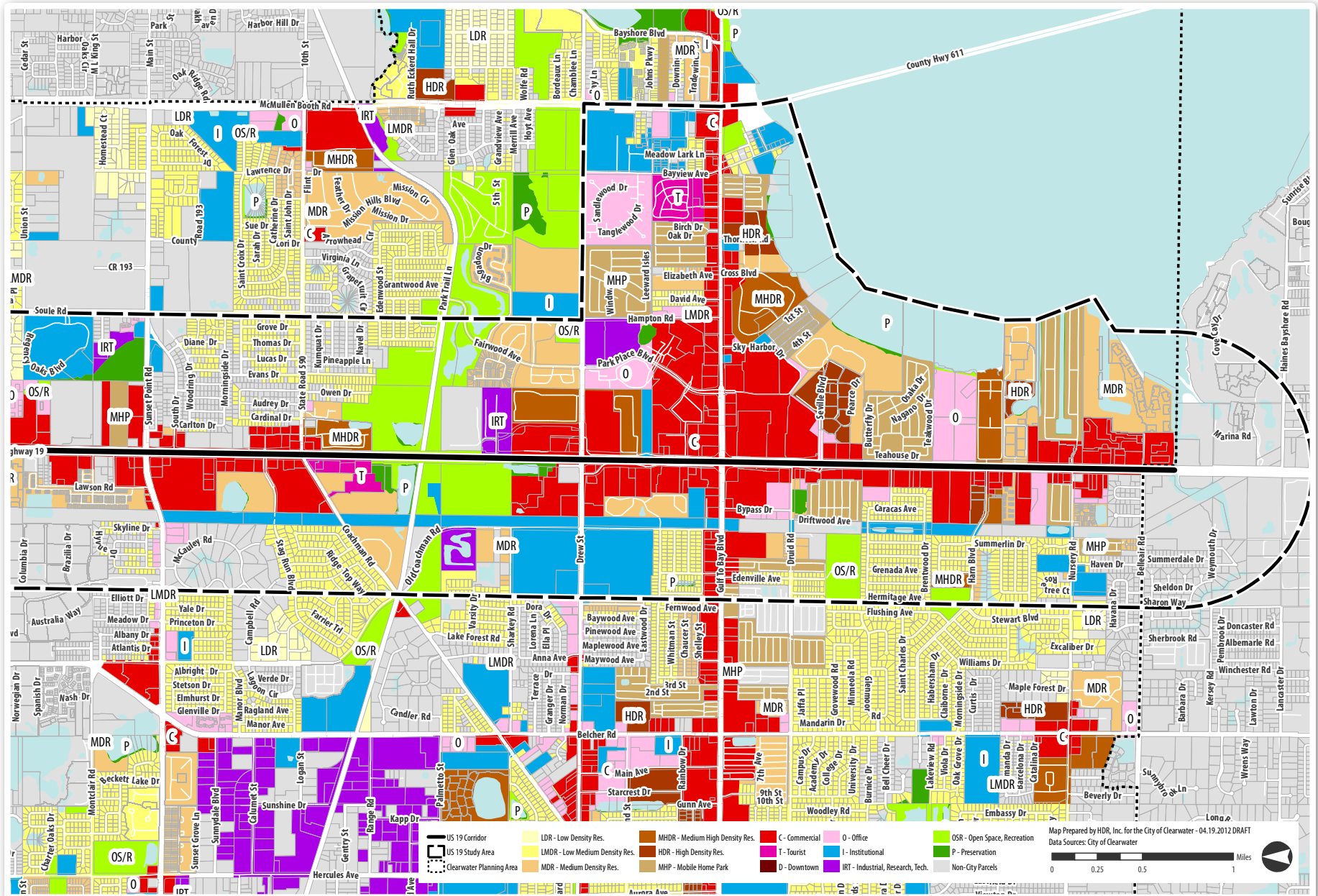
Map 12. Future Land Use



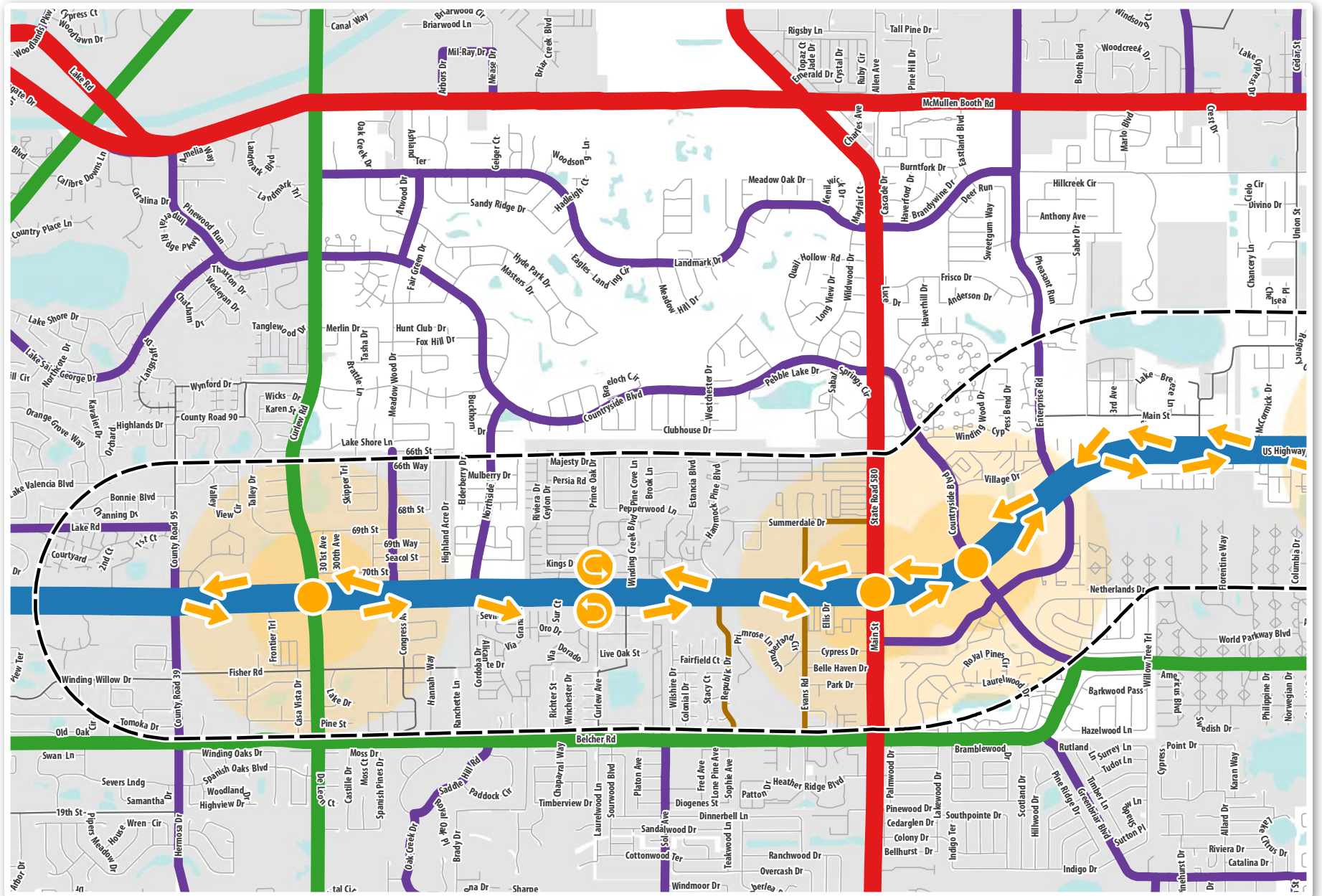


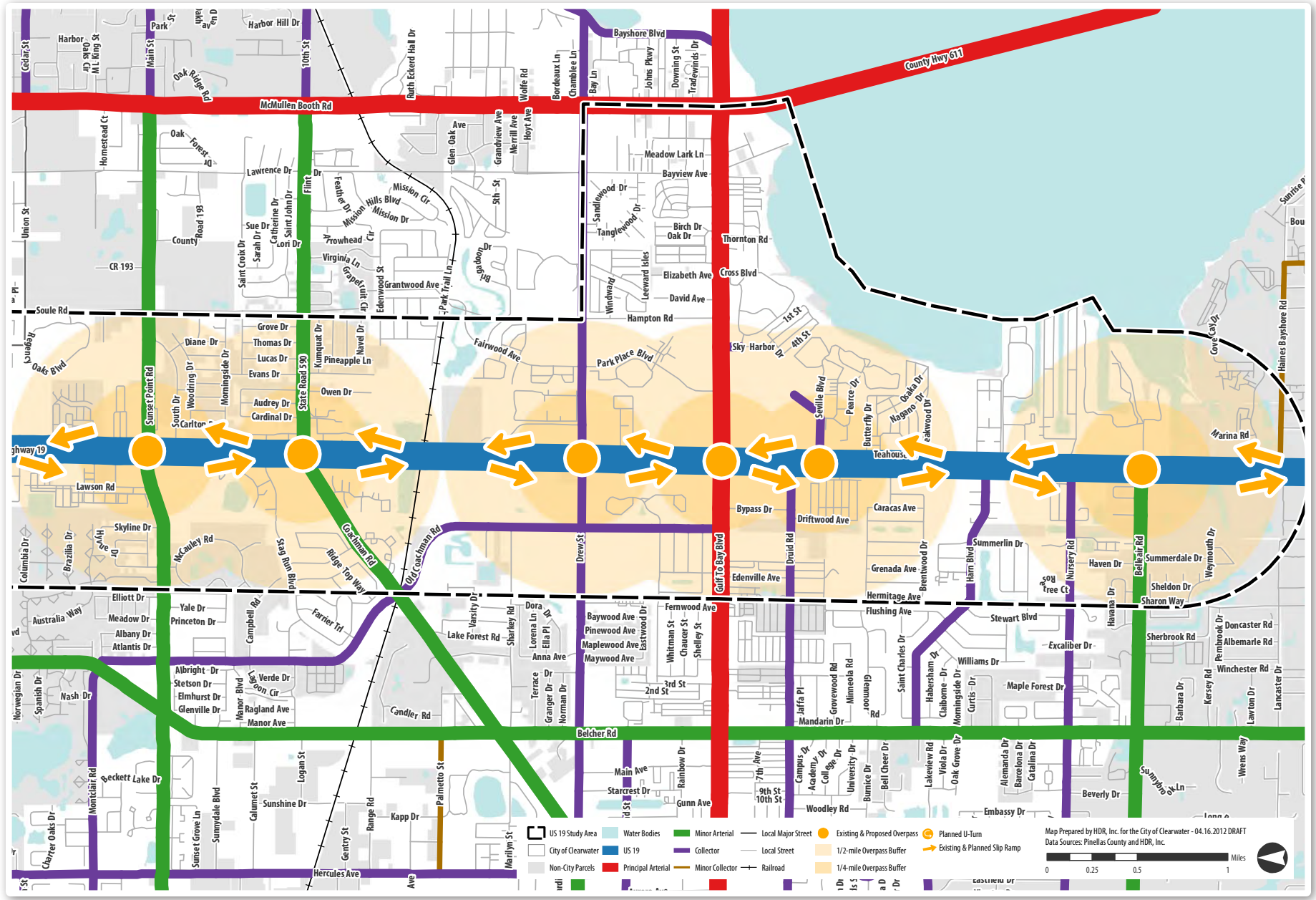
Map 13. City of Clearwater Zoning



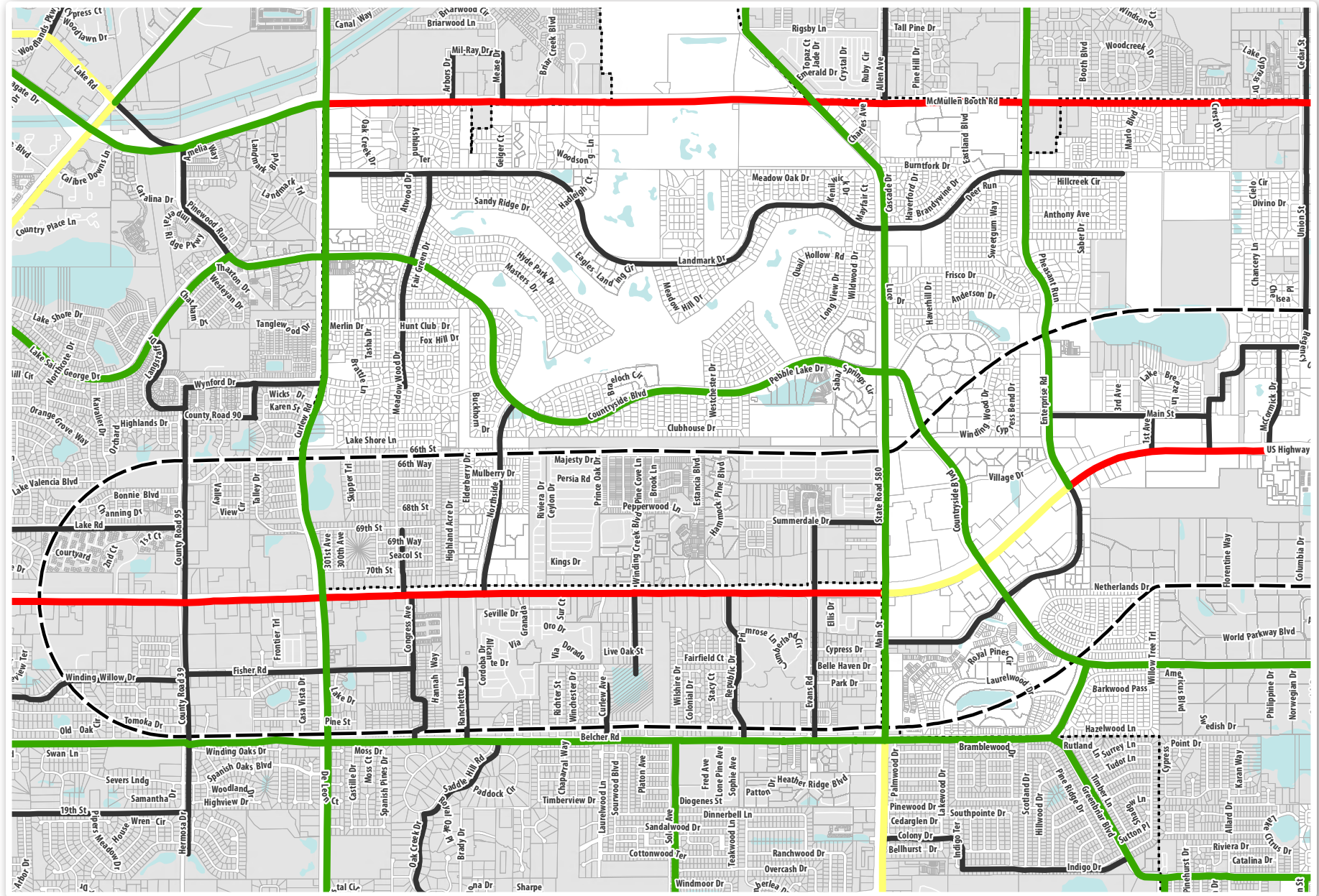


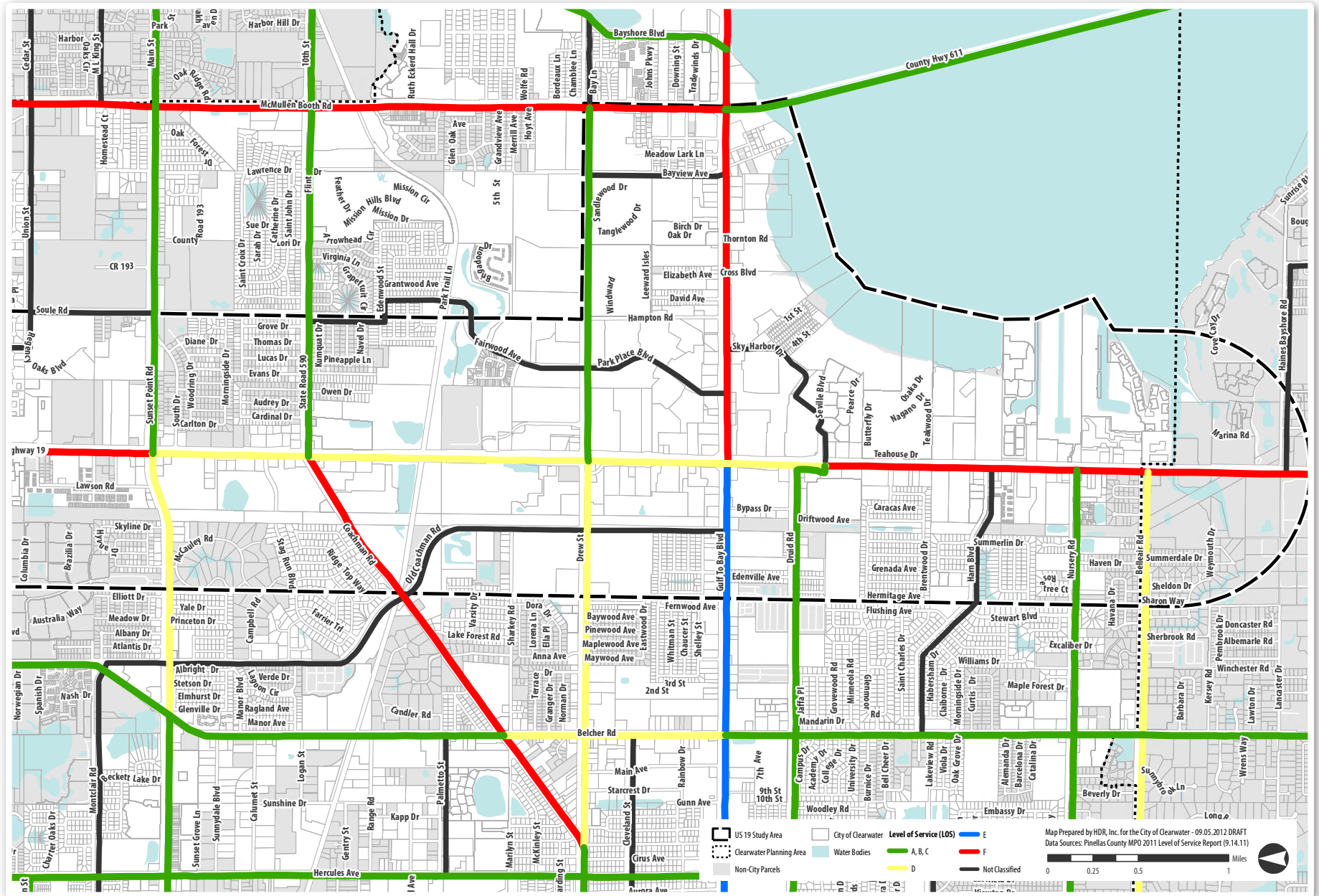
Map 14. Vehicle Access & Circulation



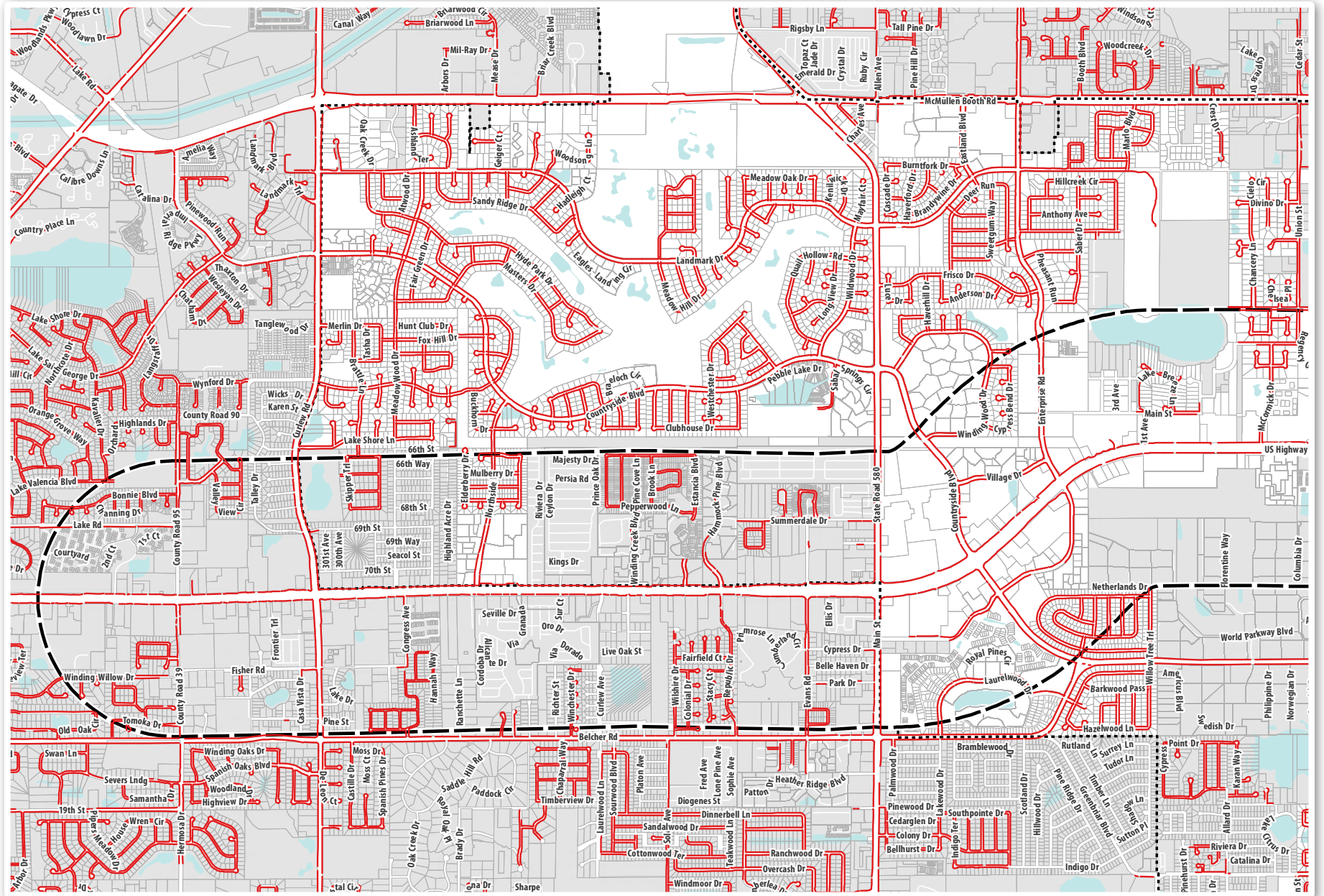


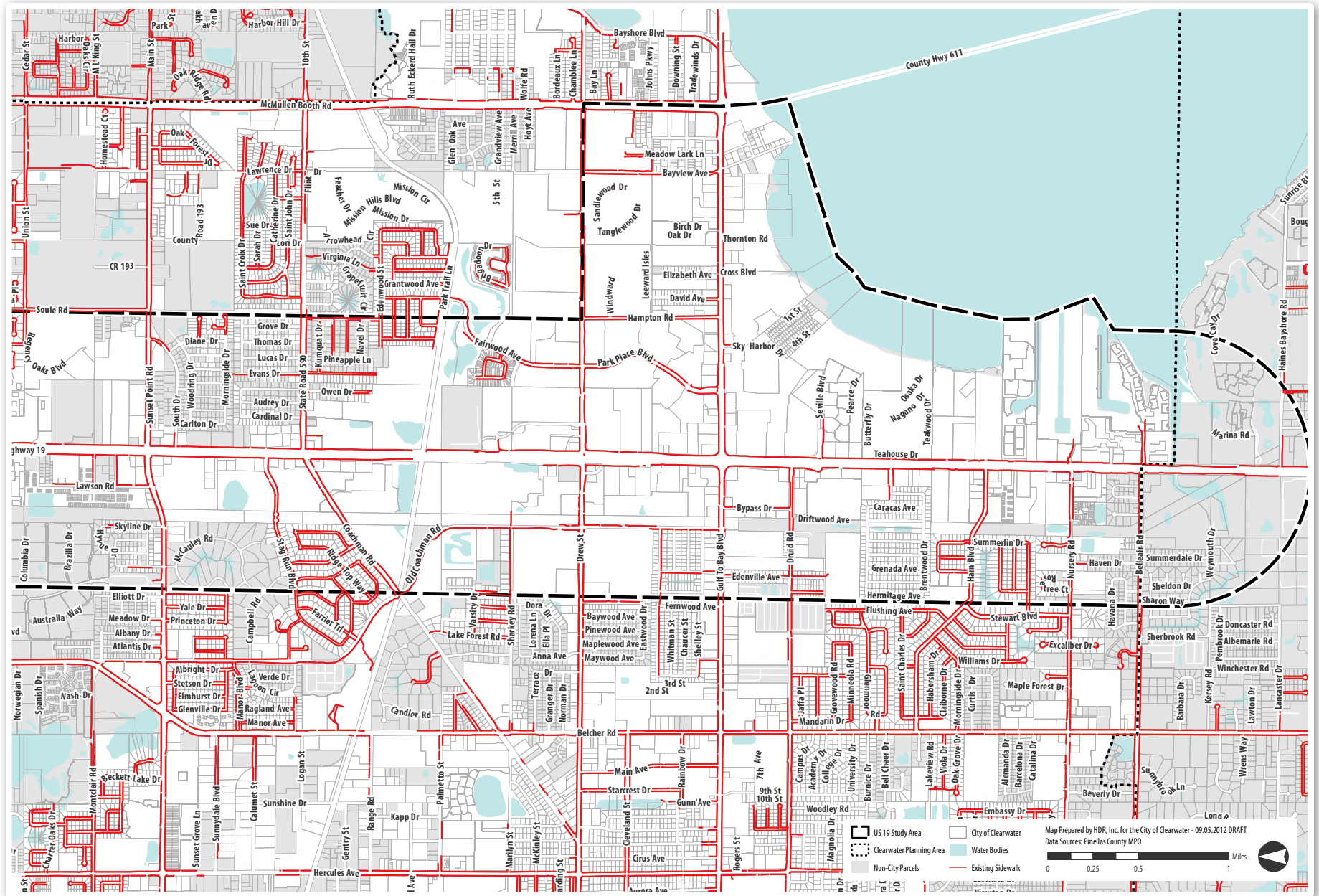
Map 15. Roadway Network Existing Level of Service - 2011





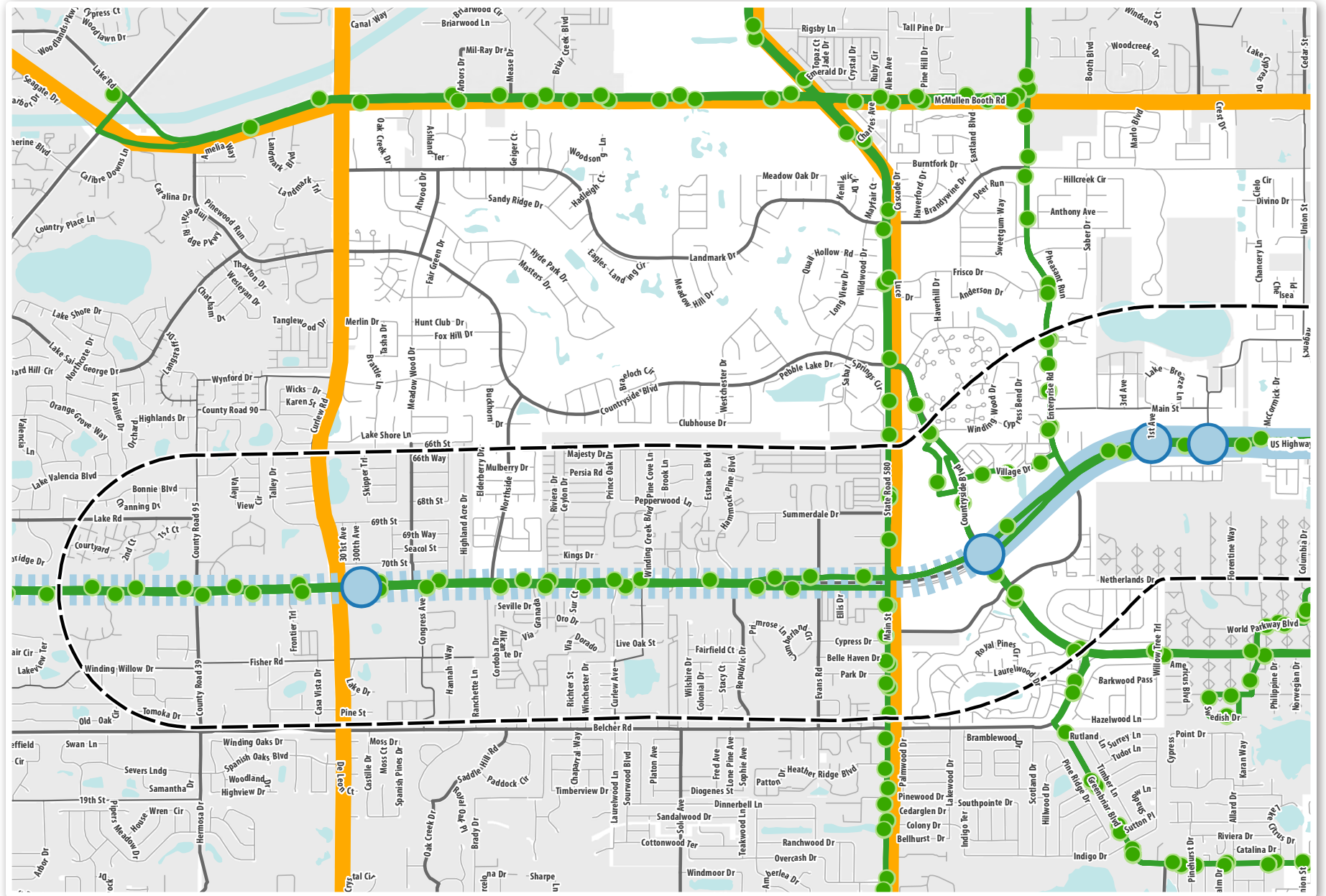
Map 16. Existing Sidewalk Network

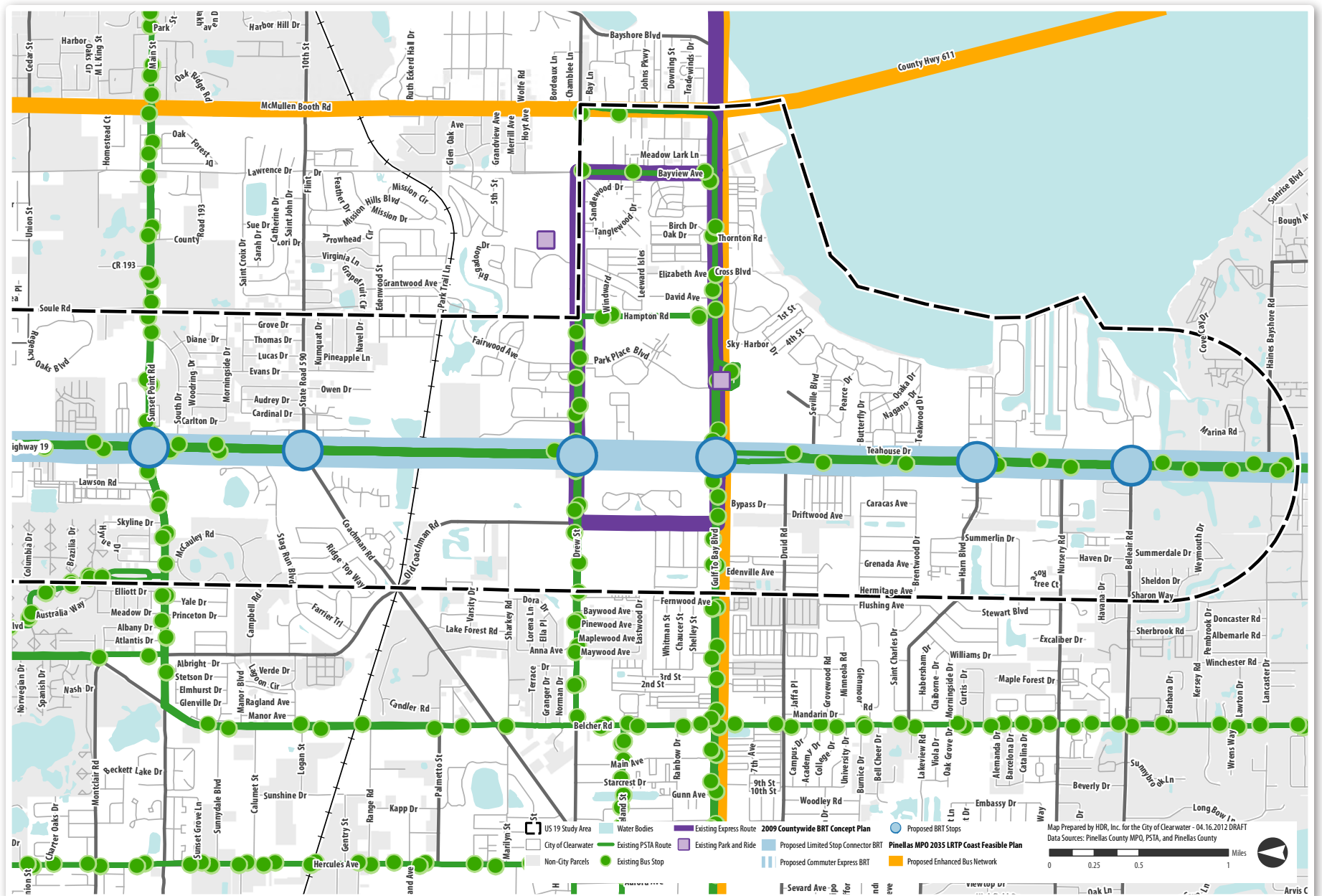




Map Prepared by HDR, Inc. for the City of Clearwater - 09.05.2012 DRAFT
 Data Sources: Pinellas County MPO

Map 17. Existing & Proposed Transit Service





This page intentionally blank.